

summary for network NT15

timeperiod chosen: from 2026-06-10-00:00:00 until 2026-06-10-23:59:58

average update rate (durations larger than 15 seconds considered as observation gap): 1.1 seconds

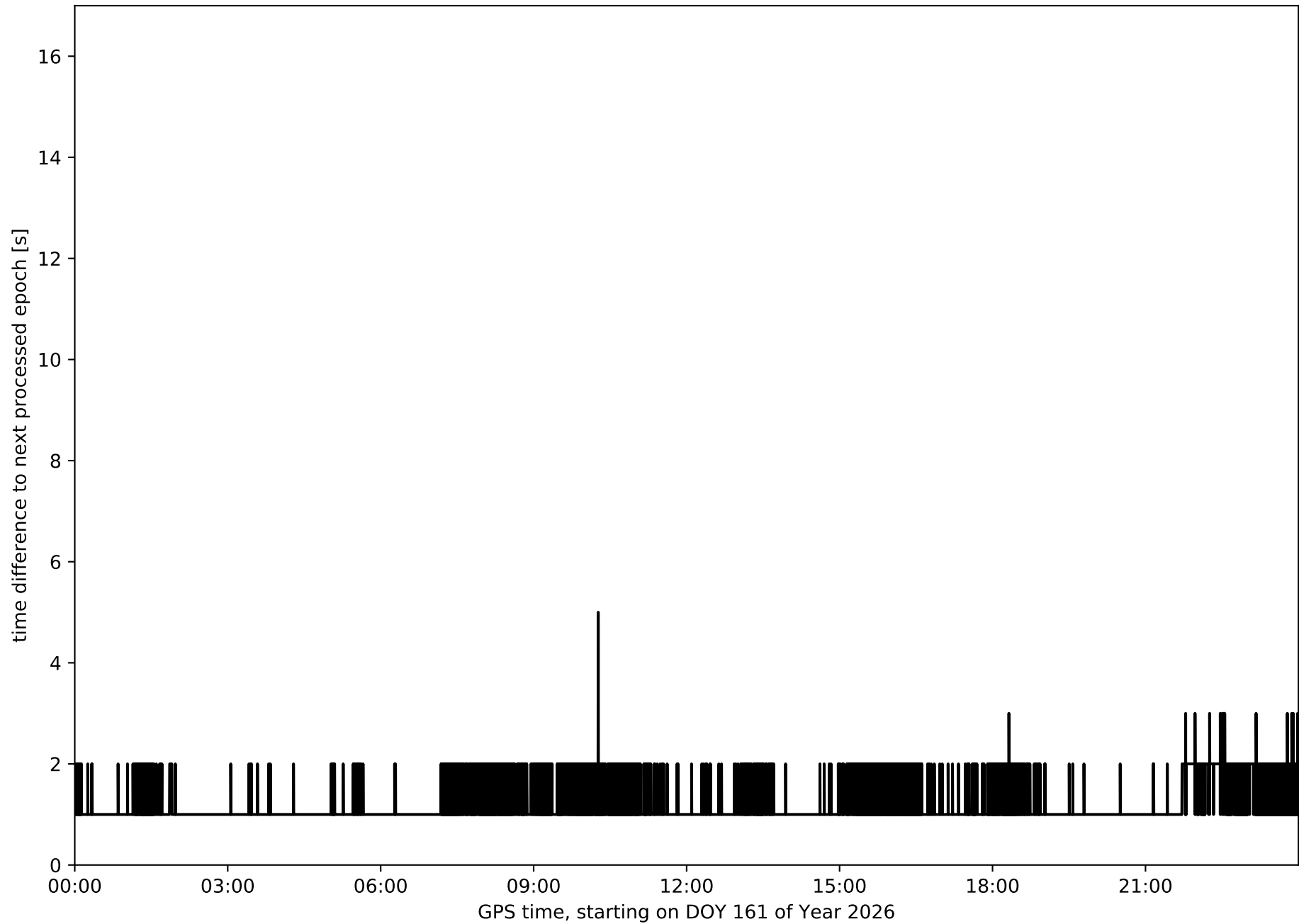
average fixing percentage with threshold set to 0.3: 95.2 percent

stations available: 15 of 15

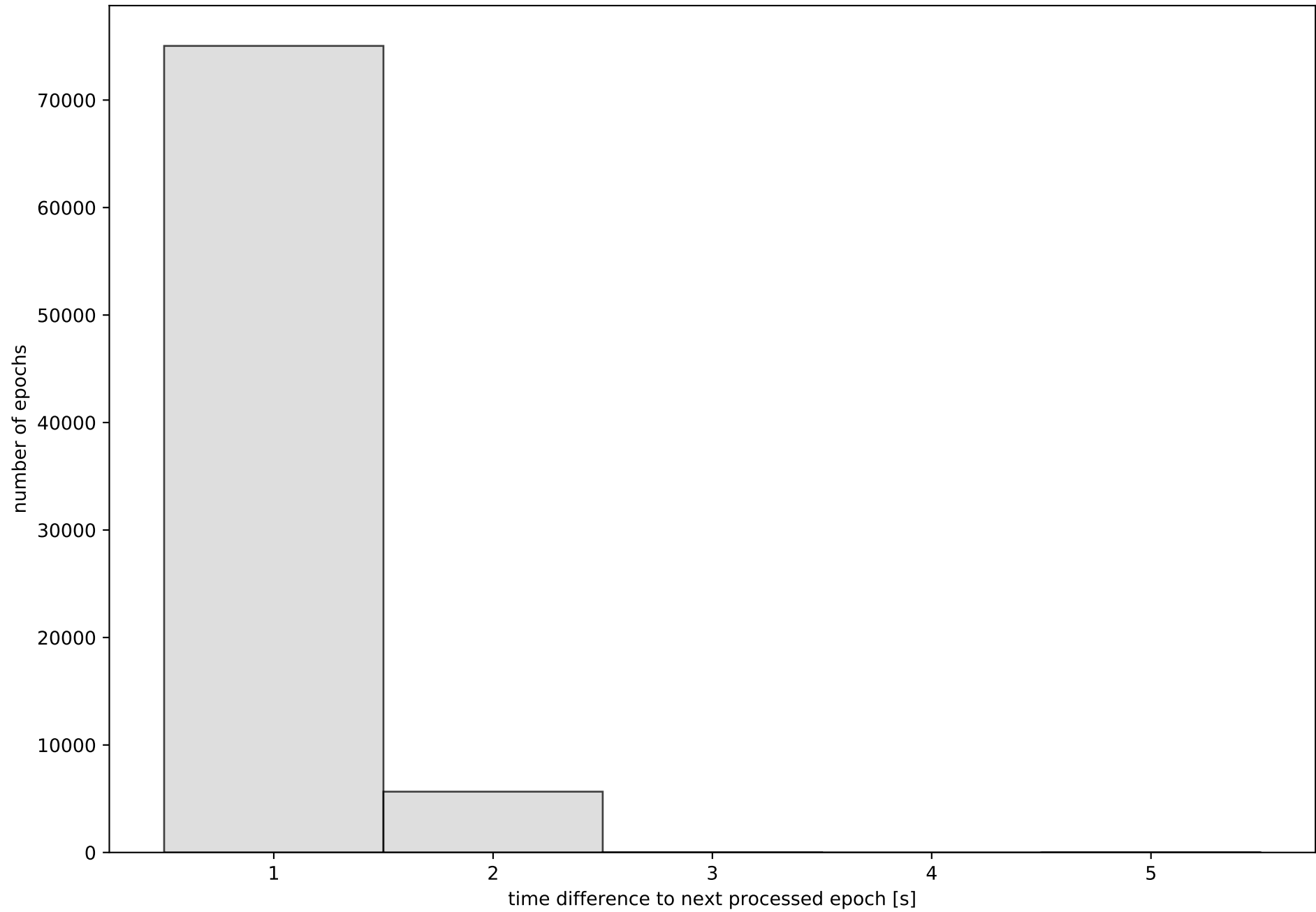
station information:

station ACIN:	antenna: GPPNULLANTENNA NONE	receiver: LEICA GR50	height: 1178.467
station AGRD:	antenna: GPPNULLANTENNA NONE	receiver: LEICA GR50	height: 1010.817
station AJAL:	antenna: GPPNULLANTENNA NONE	receiver: LEICA GR50	height: 884.142
station ALC1:	antenna: TRM57971.00 TZGD	receiver: TRIMBLE NETR9	height: 397.678
station ALIA:	antenna: GPPNULLANTENNA NONE	receiver: LEICA GR50	height: 1169.271
station ARAS:	antenna: GPPNULLANTENNA NONE	receiver: LEICA GR50	height: 1325.84
station BERG:	antenna: GPPNULLANTENNA NONE	receiver: LEICA GR30	height: 892.809
station CALA:	antenna: GPPNULLANTENNA NONE	receiver: LEICA GR50	height: 942.218
station CATY:	antenna: GPPNULLANTENNA NONE	receiver: LEICA GR10	height: 597.715
station CRNA:	antenna: GPPNULLANTENNA NONE	receiver: TPS NET-G3A	height: 649.422
station MOLI:	antenna: LEIAR20 LEIM	receiver: LEICA GR25	height: 1119.434
station MUNI:	antenna: GPPNULLANTENNA NONE	receiver: TPS NET-G3	height: 854.935
station QNTO:	antenna: GPPNULLANTENNA NONE	receiver: LEICA GR50	height: 216.734
station TERU:	antenna: LEIAR20 LEIM	receiver: LEICA GR50	height: 956.219
station YEBE:	antenna: LEIAR20 LEIM	receiver: LEICA GR50	height: 972.811

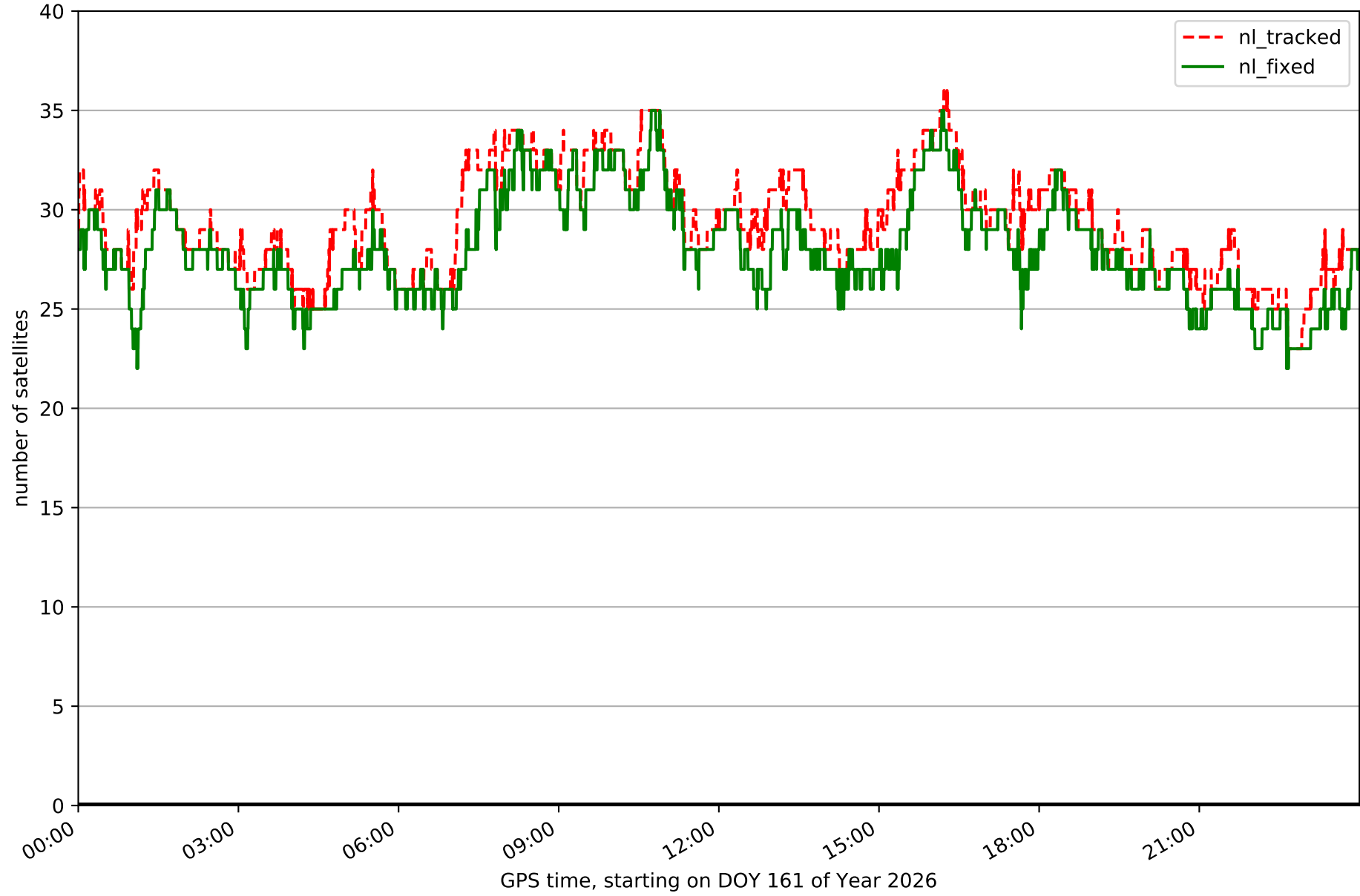
Processing rate in network NT15



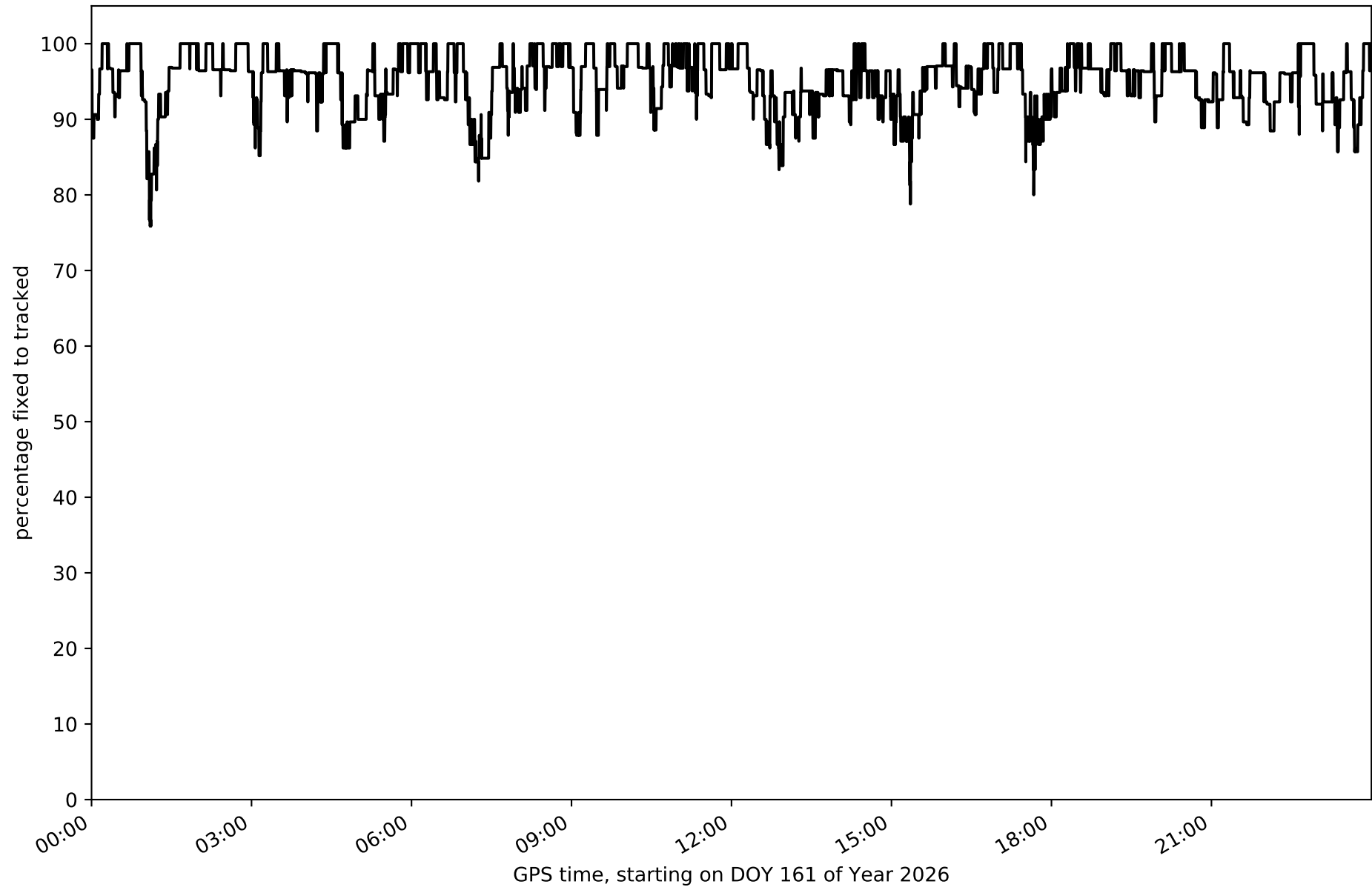
Histogram of the processing rate in network NT15 (durations larger 15 seconds neglected)



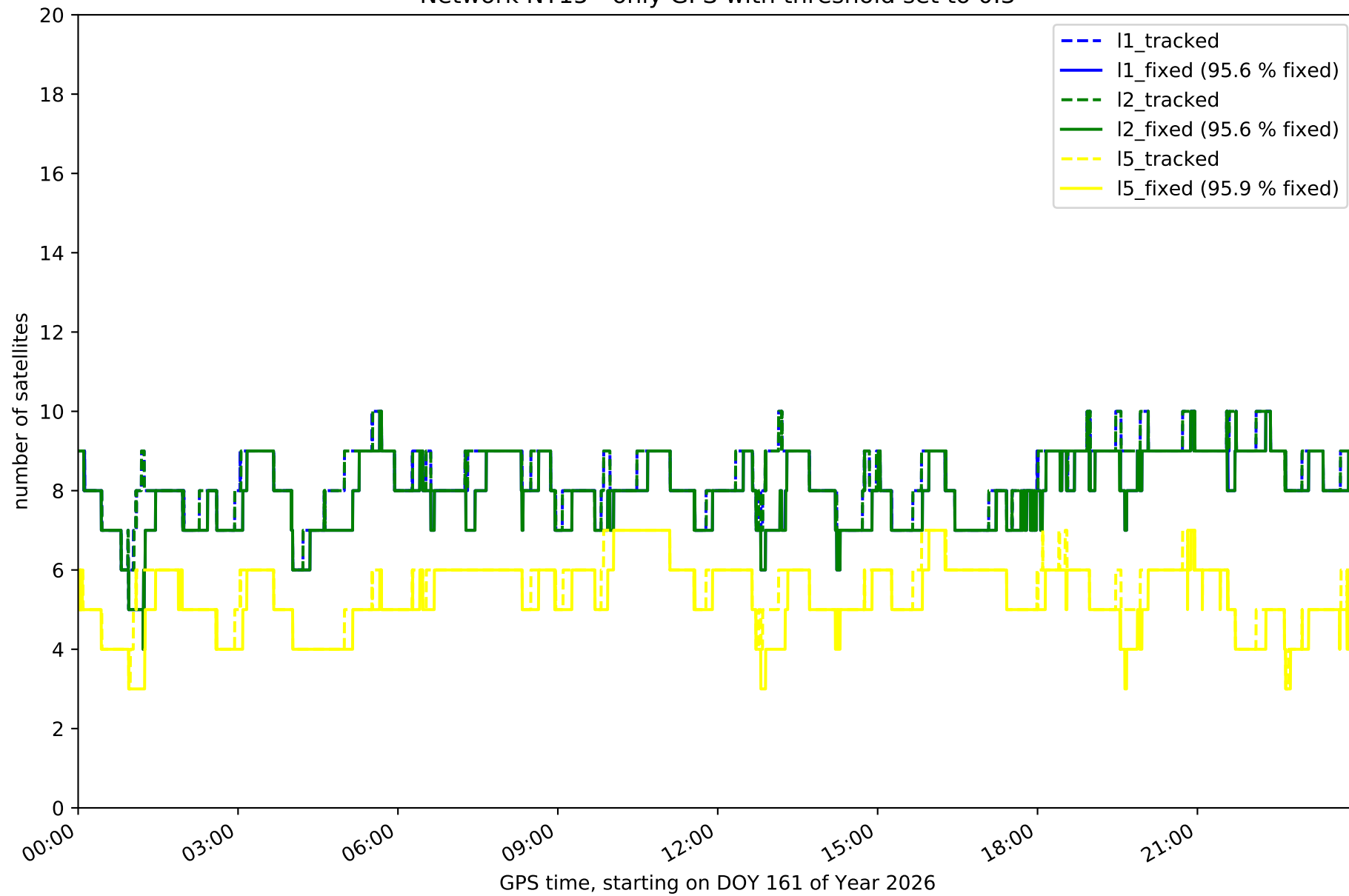
Network NT15 with threshold set to 0.3



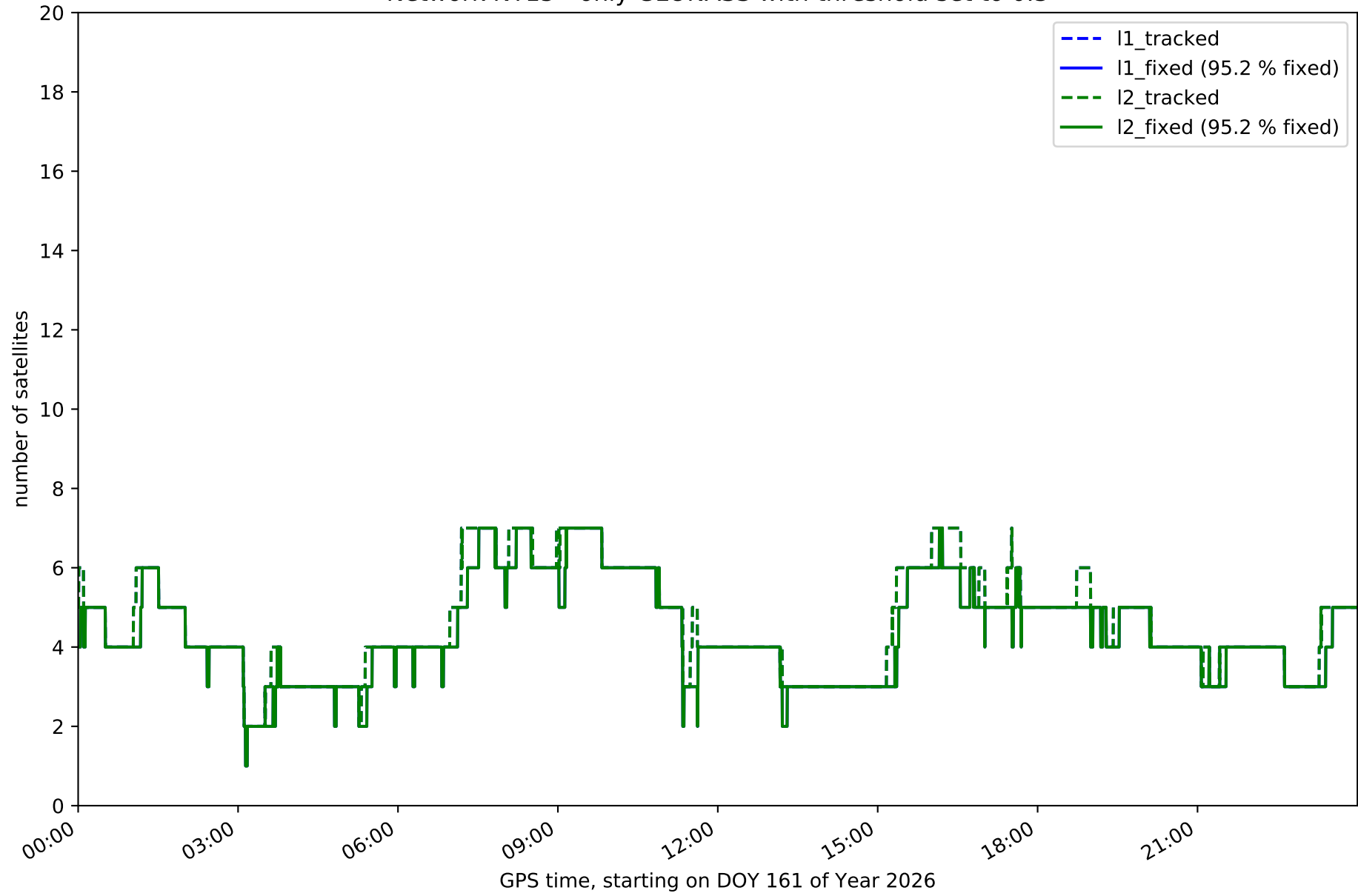
Fixing percentage of satellites in network NT15 with threshold set to 0.3



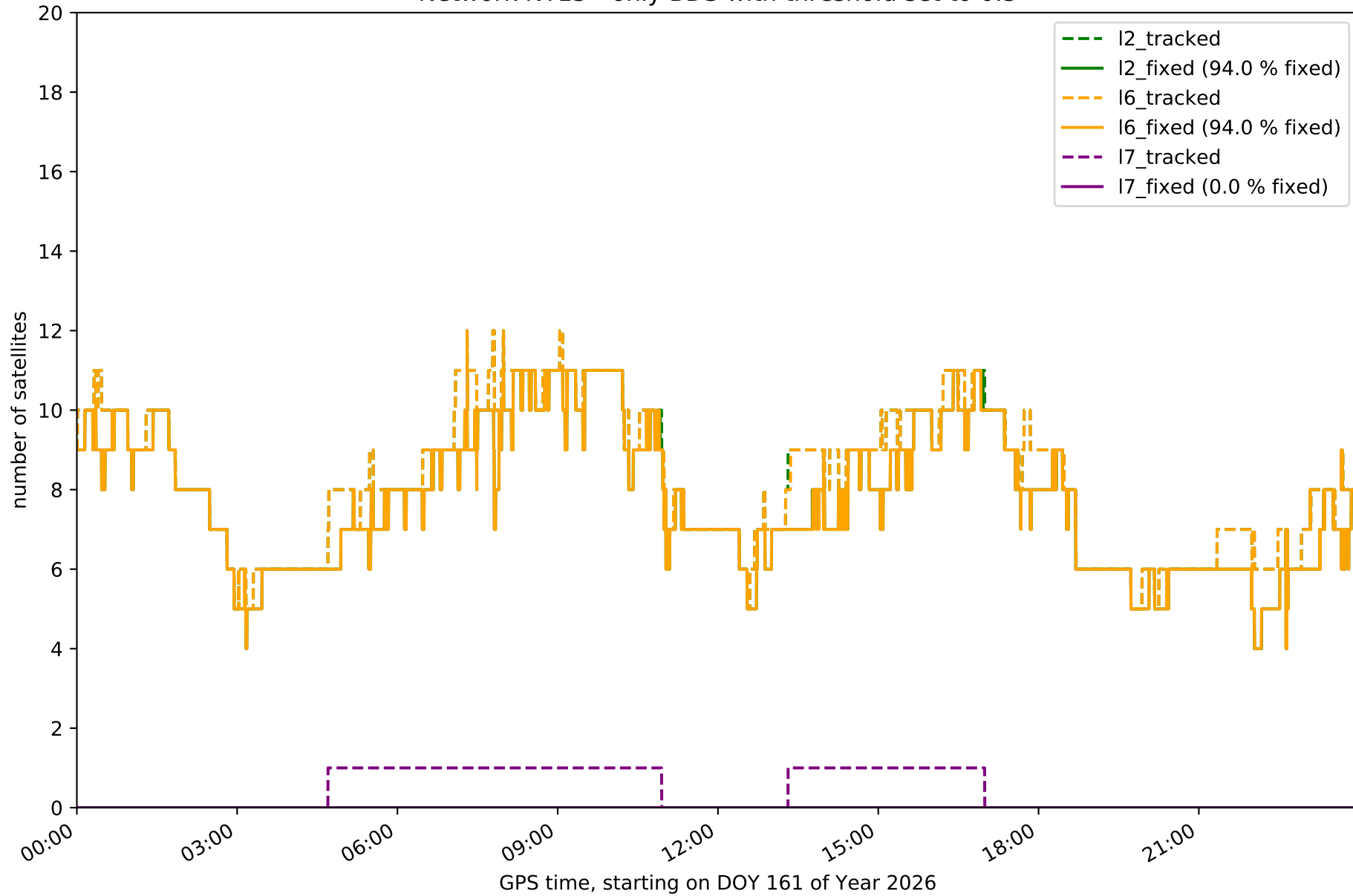
Network NT15 - only GPS with threshold set to 0.3



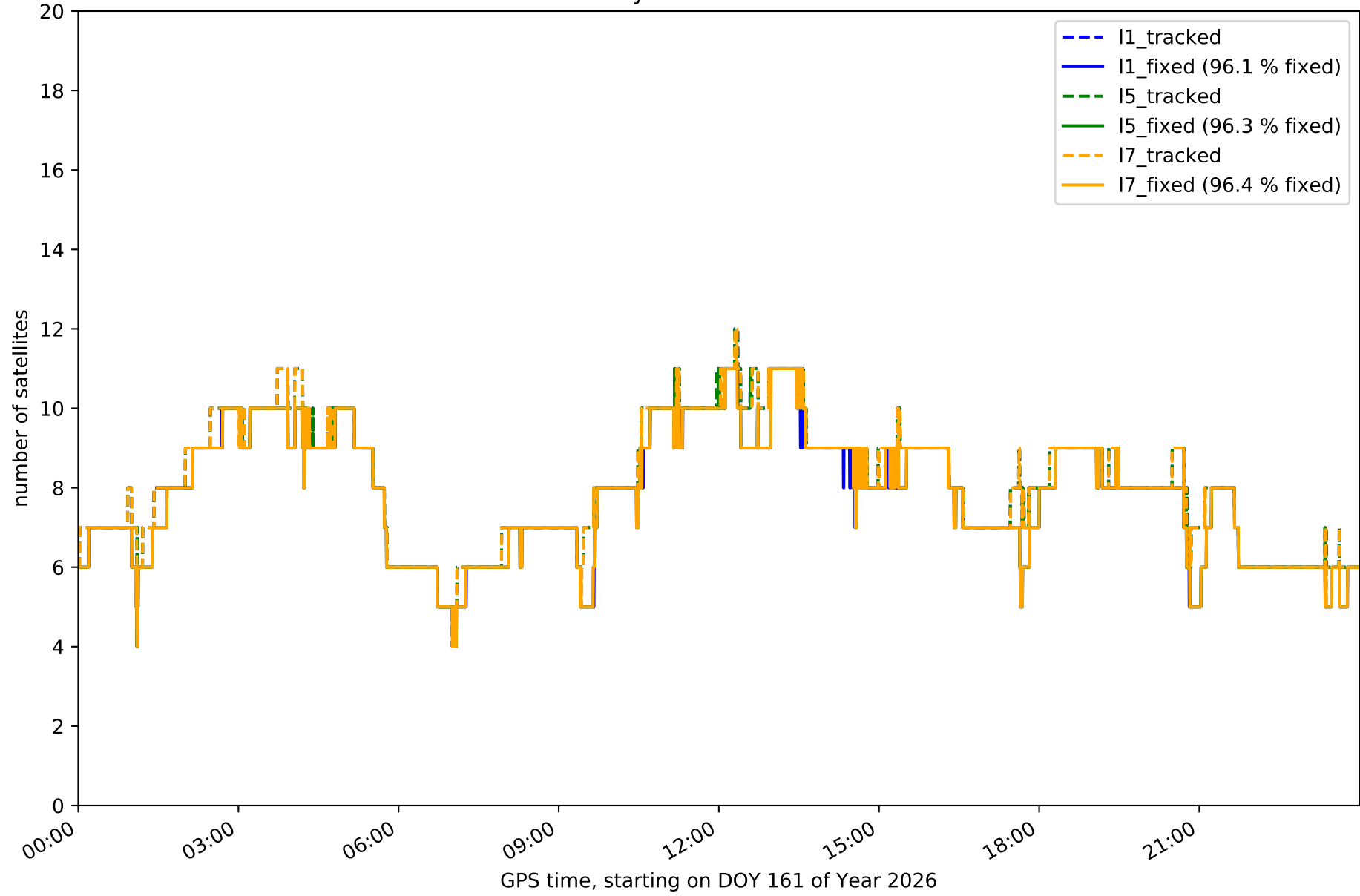
Network NT15 - only GLONASS with threshold set to 0.3



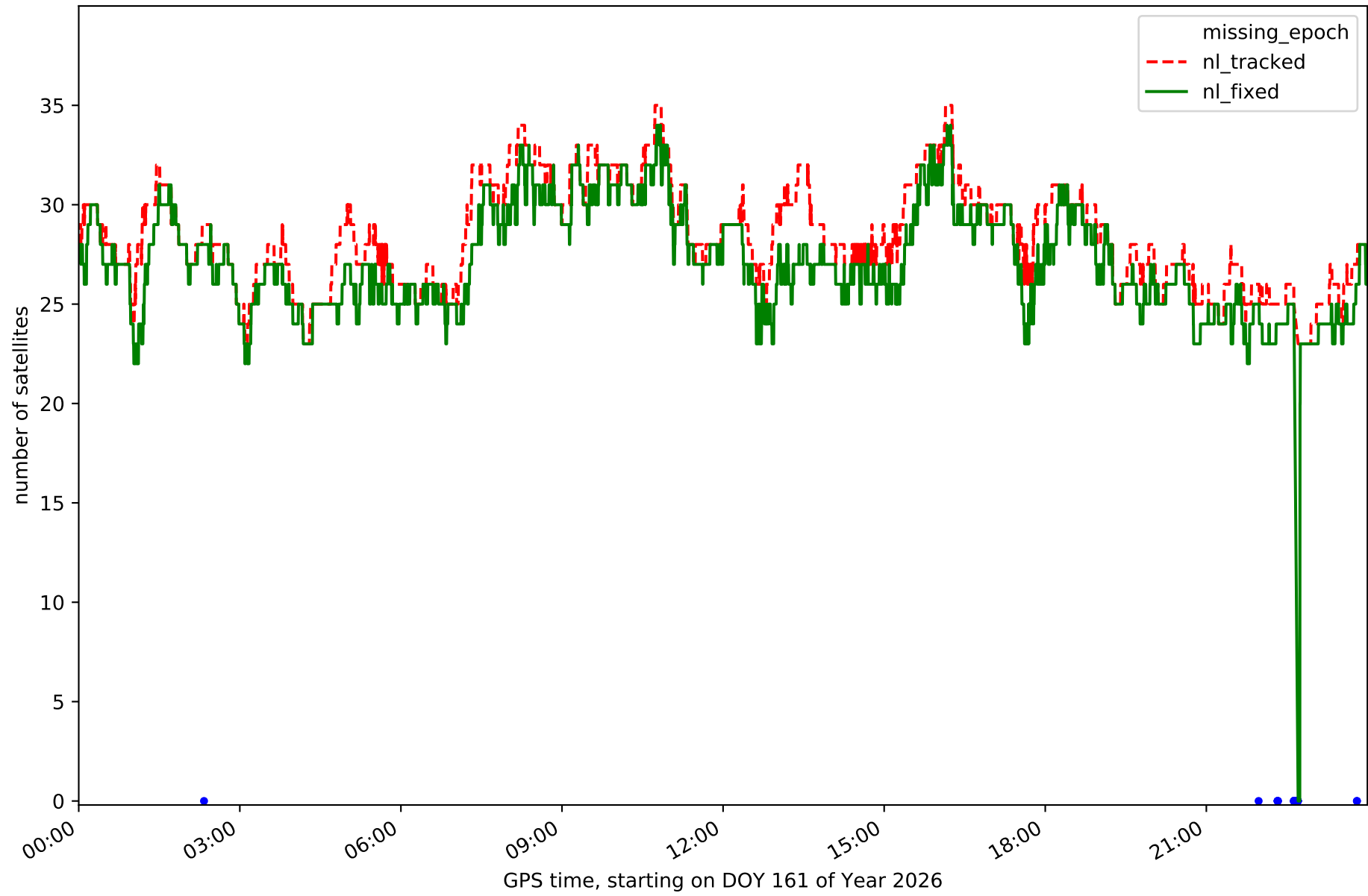
Network NT15 - only BDS with threshold set to 0.3



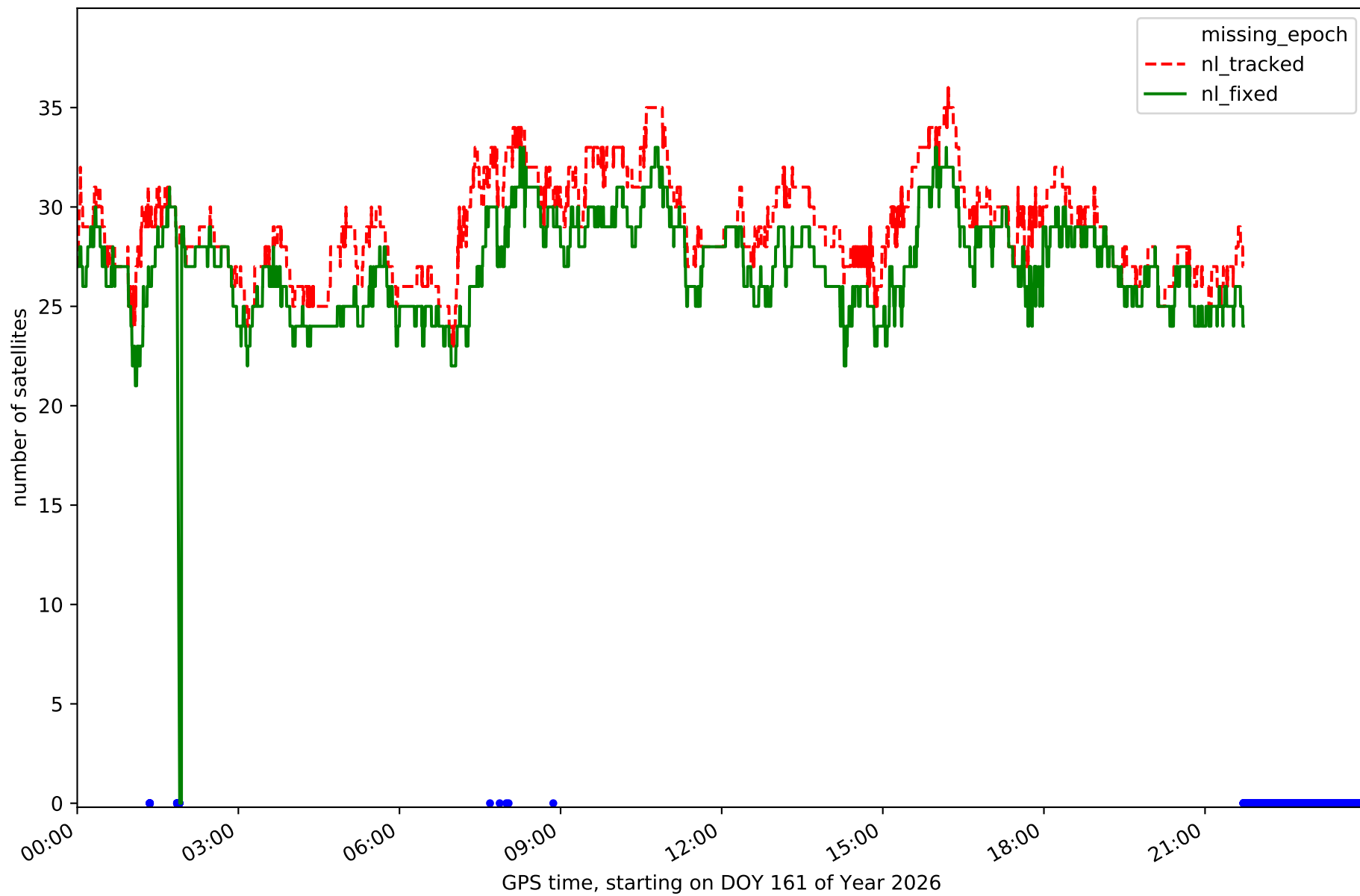
Network NT15 - only Galileo with threshold set to 0.3



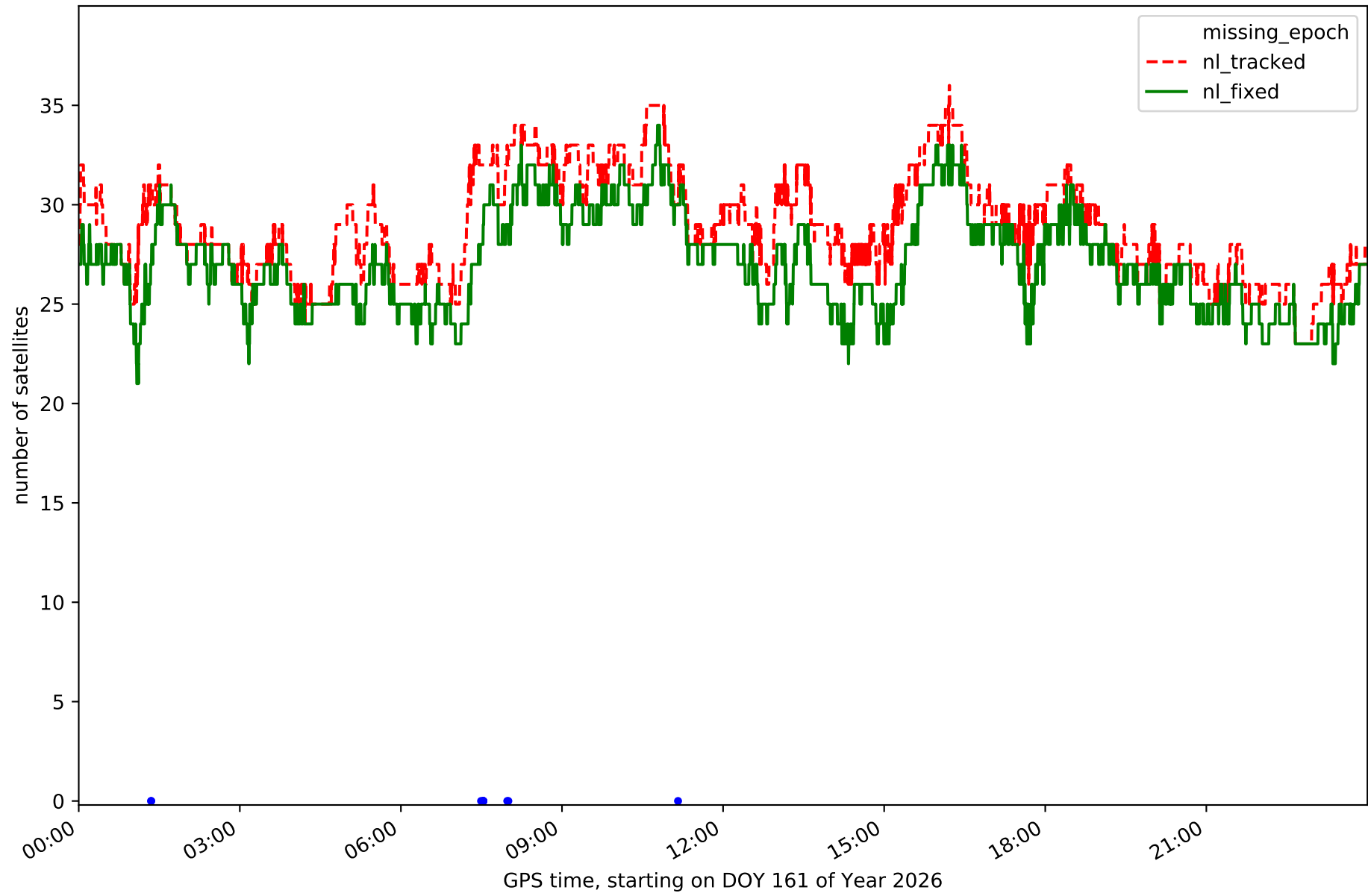
Station ACIN in network NT15



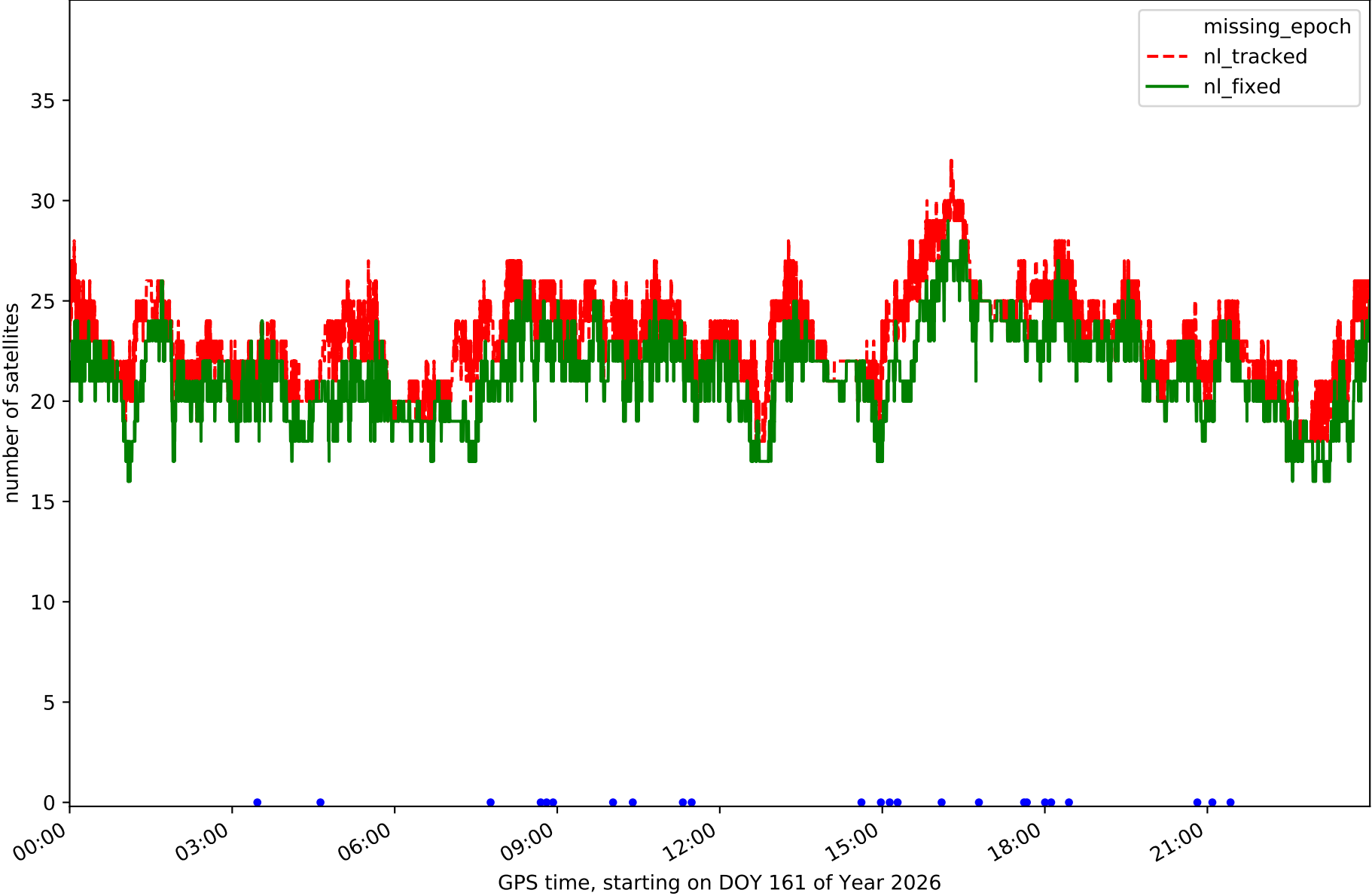
Station AGRD in network NT15



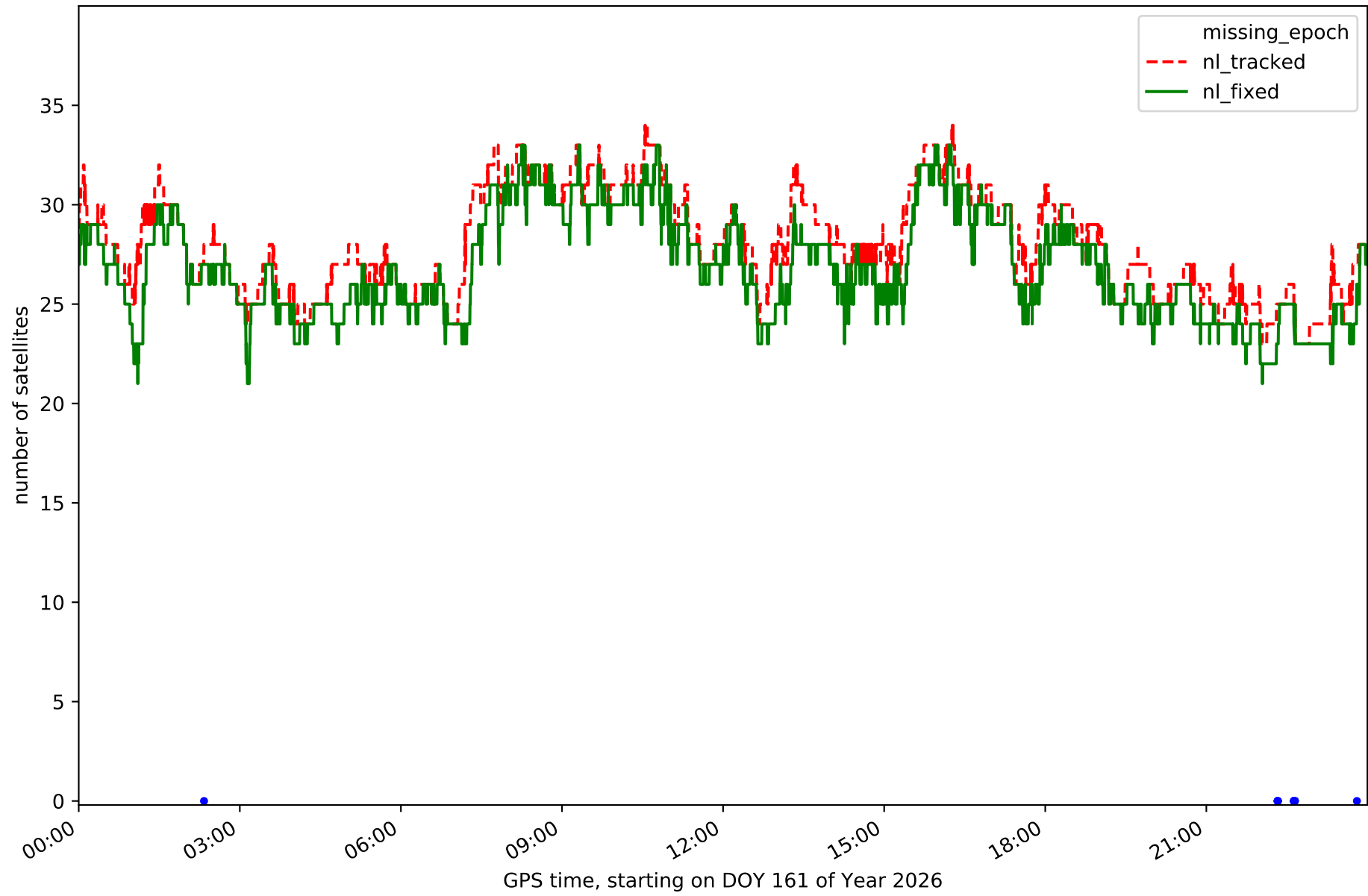
Station AJAL in network NT15



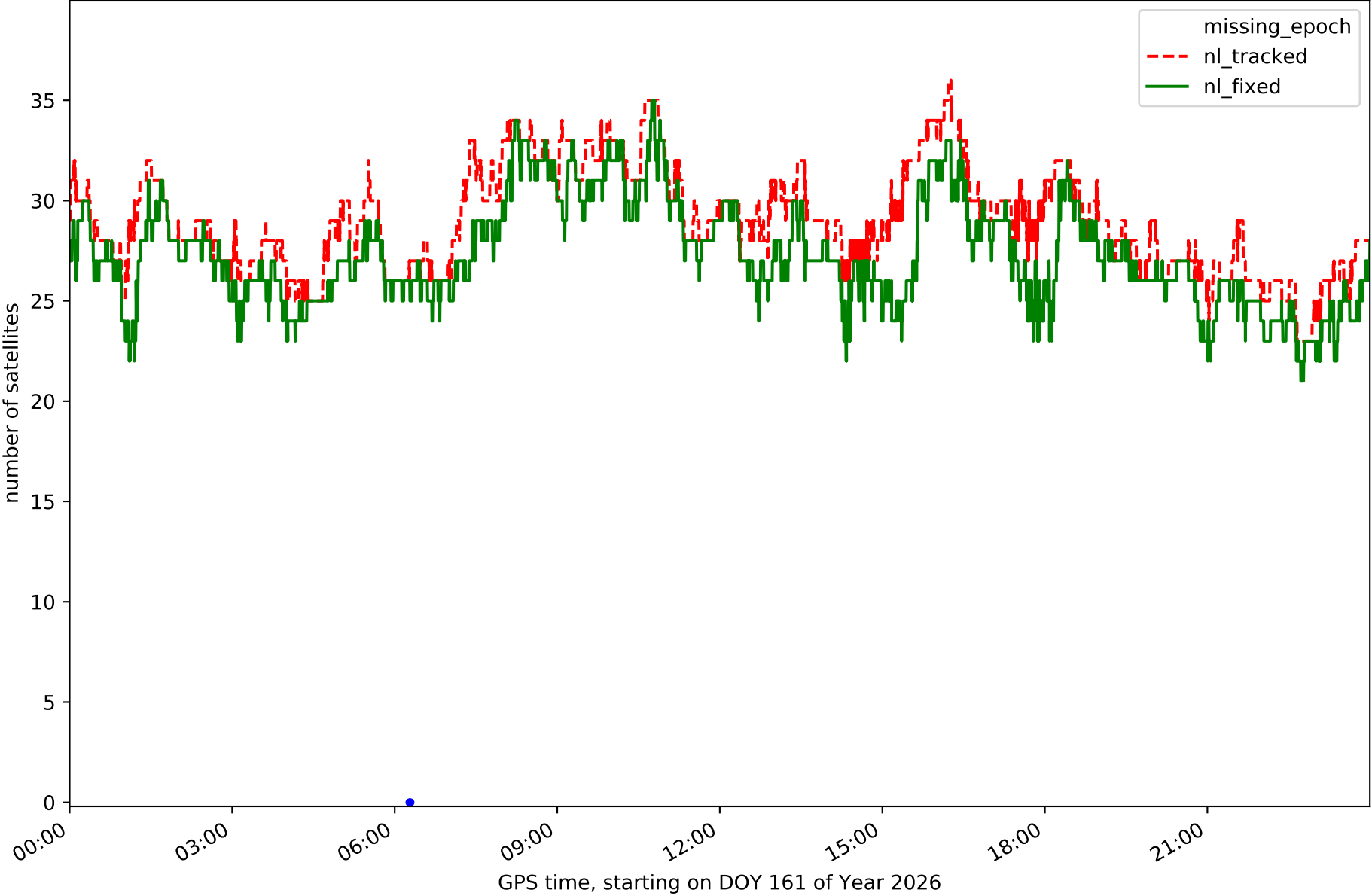
Station ALC1 in network NT15



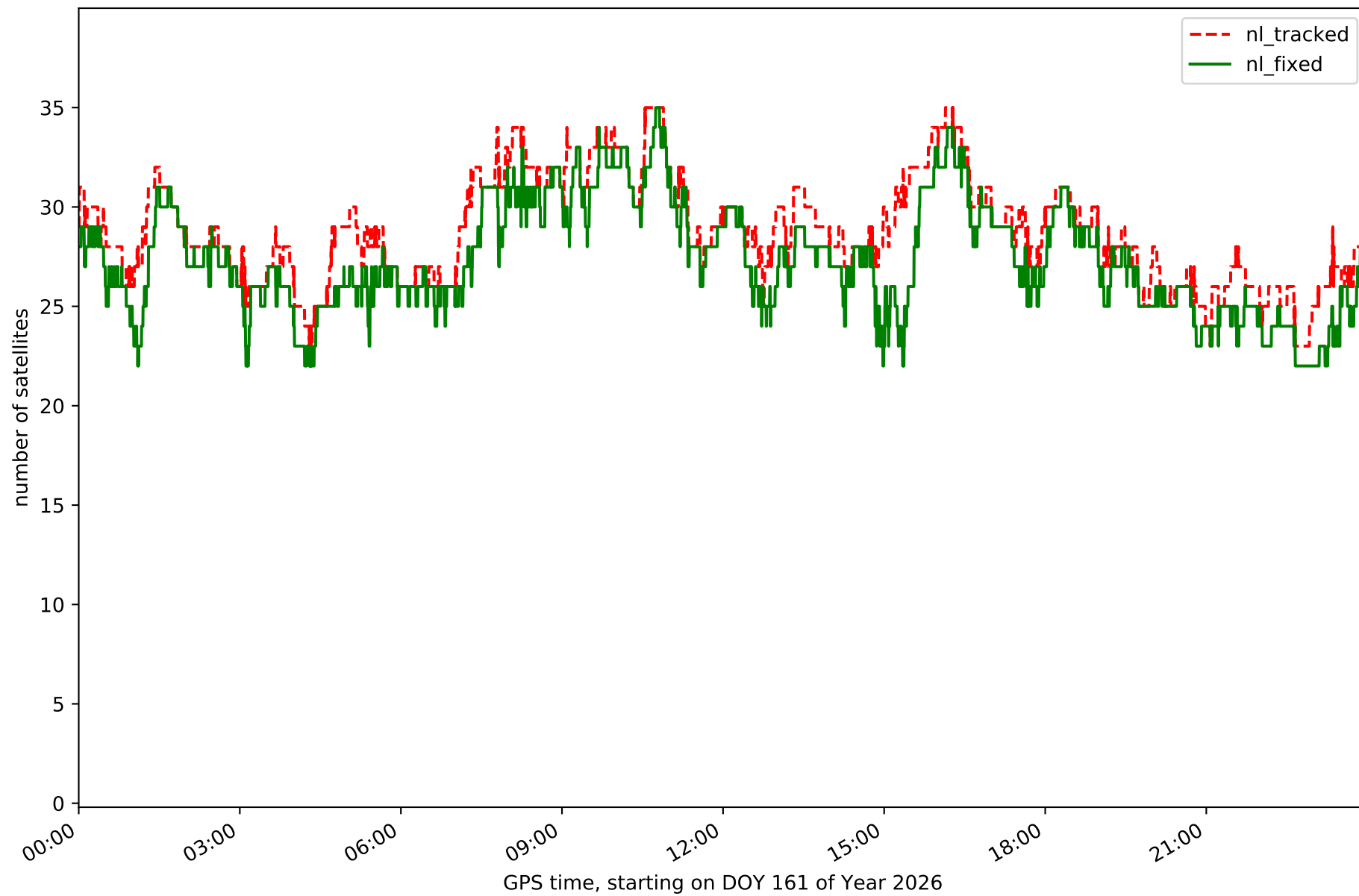
Station ALIA in network NT15



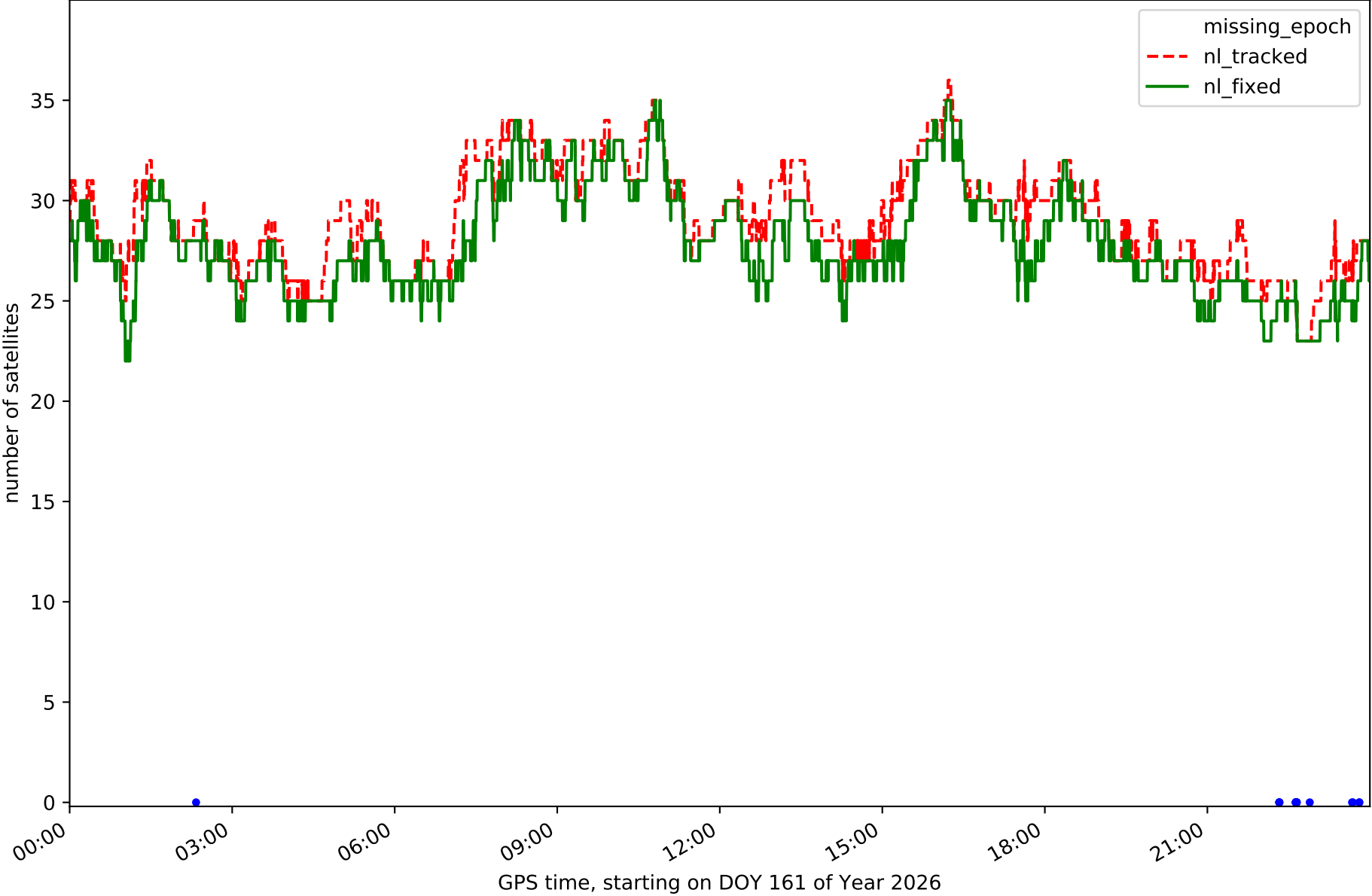
Station ARAS in network NT15



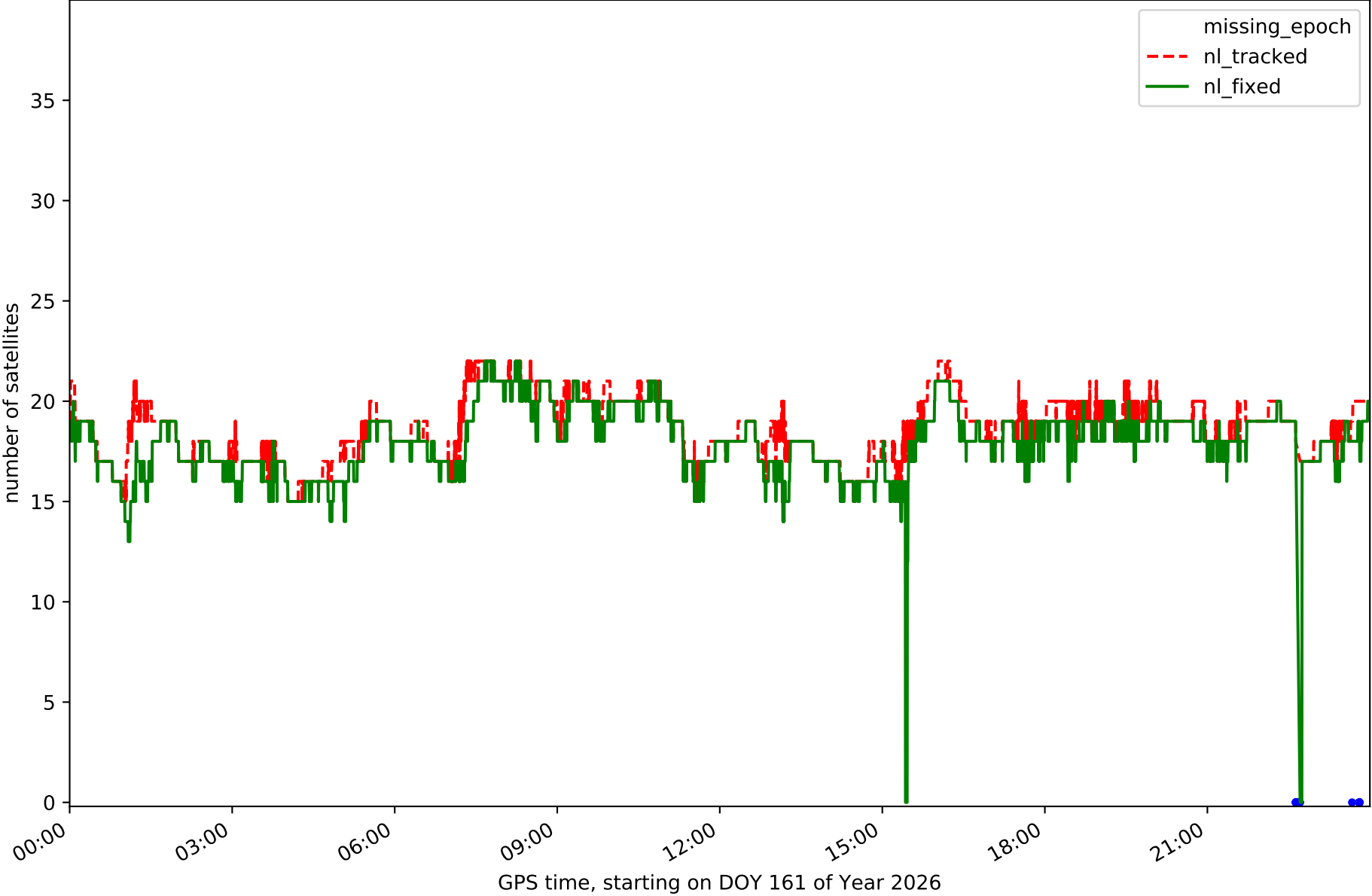
Station BERG in network NT15



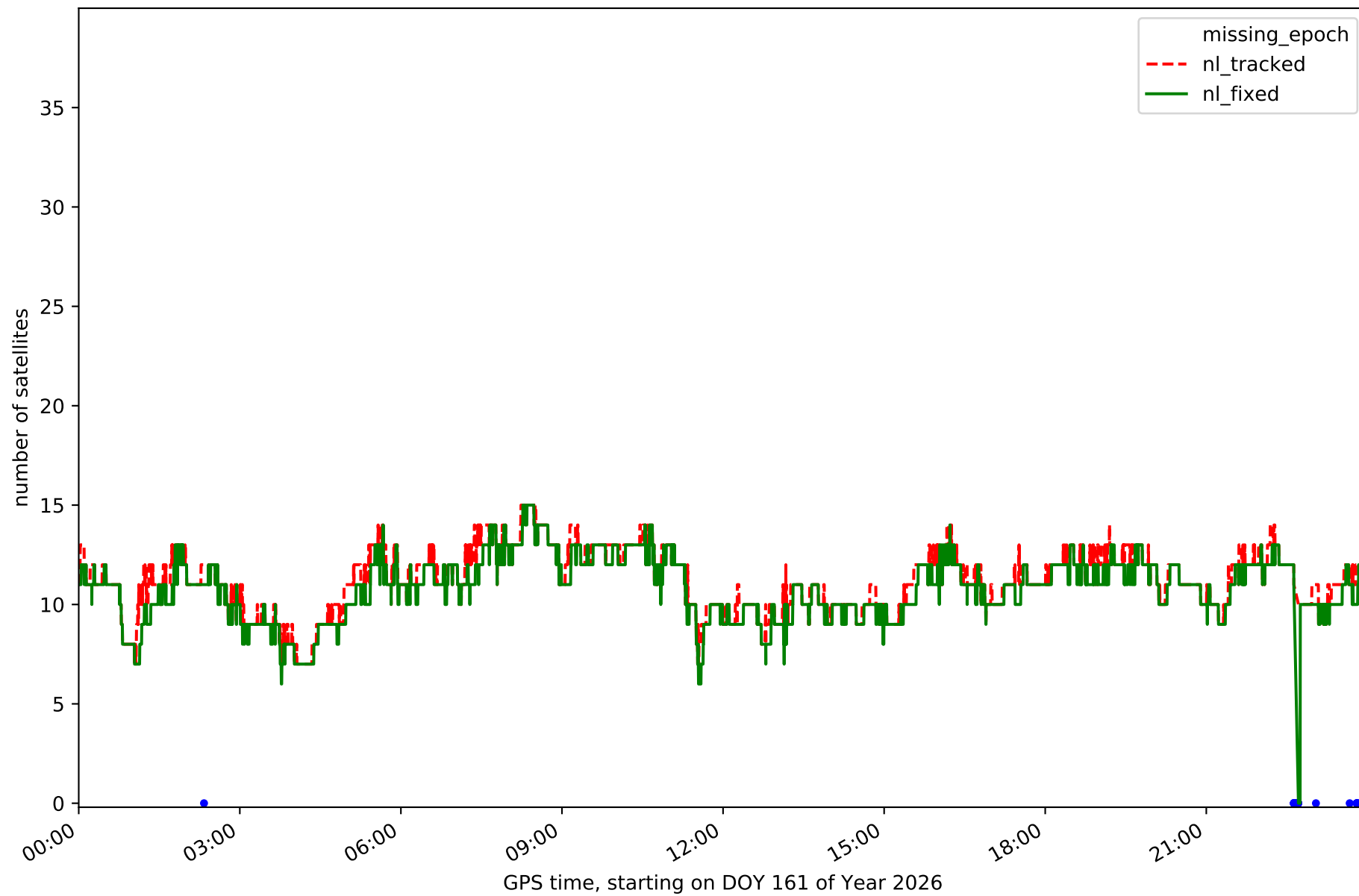
Station CALA in network NT15



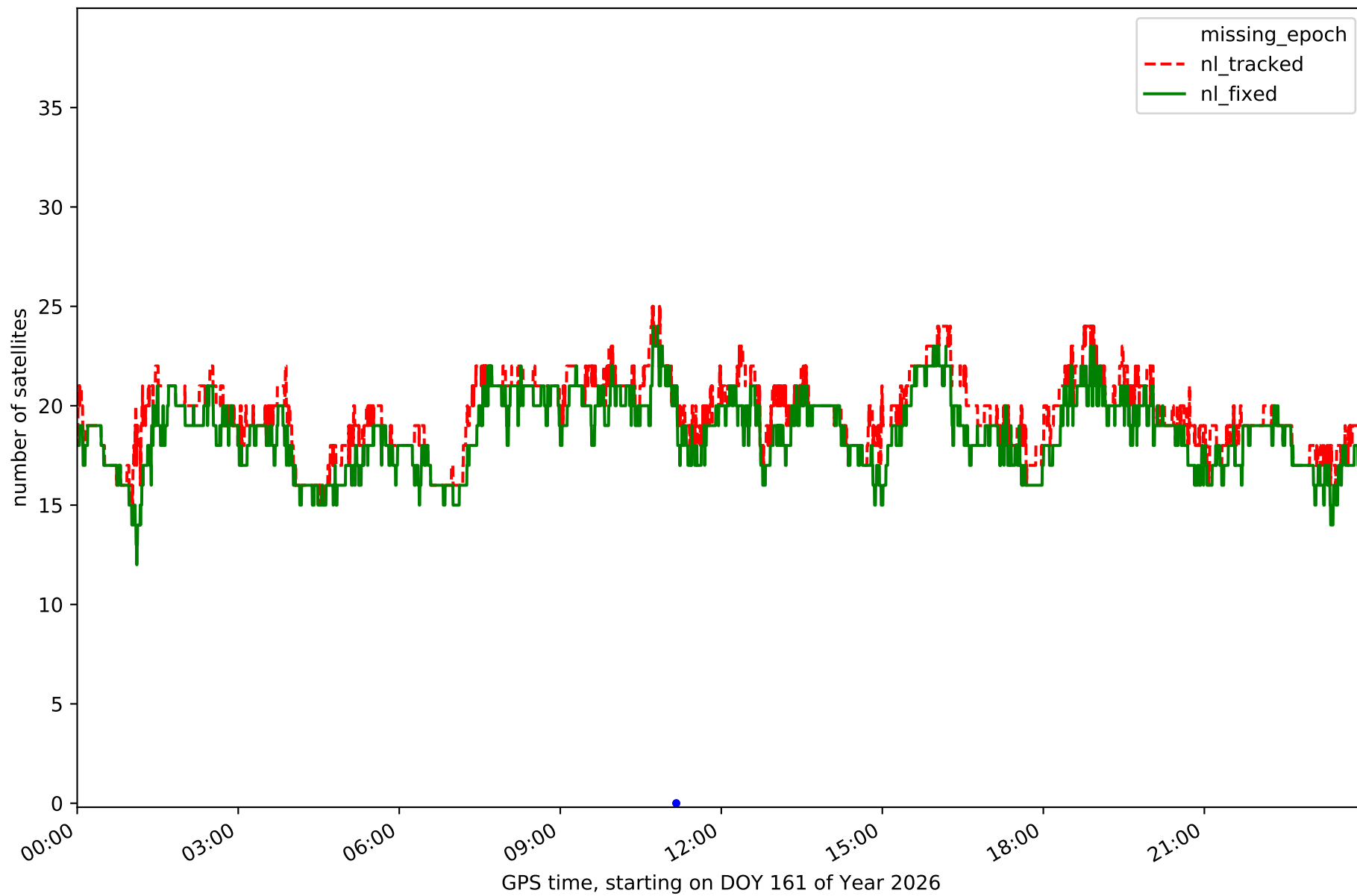
Station CATY in network NT15



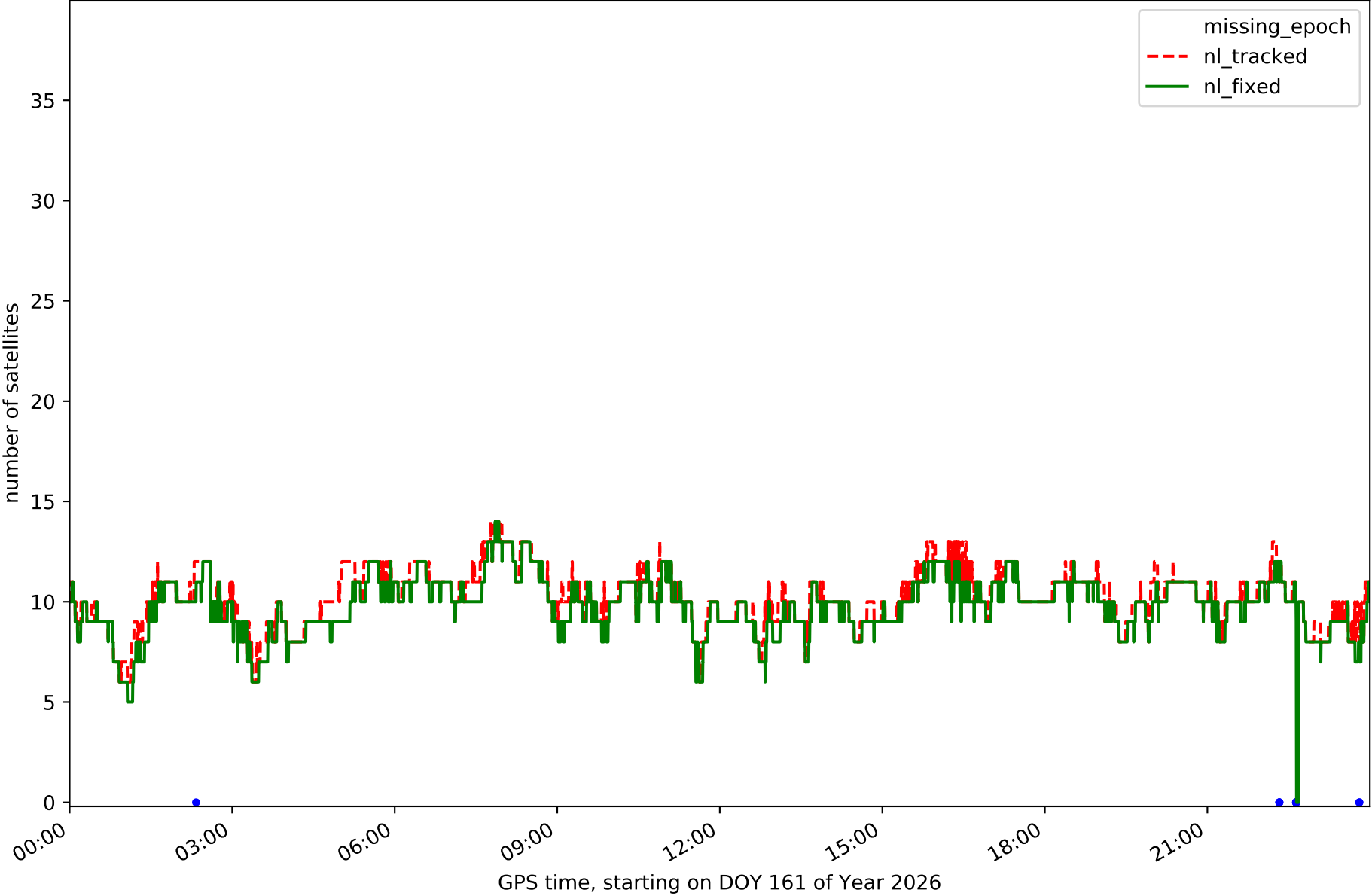
Station CRNA in network NT15



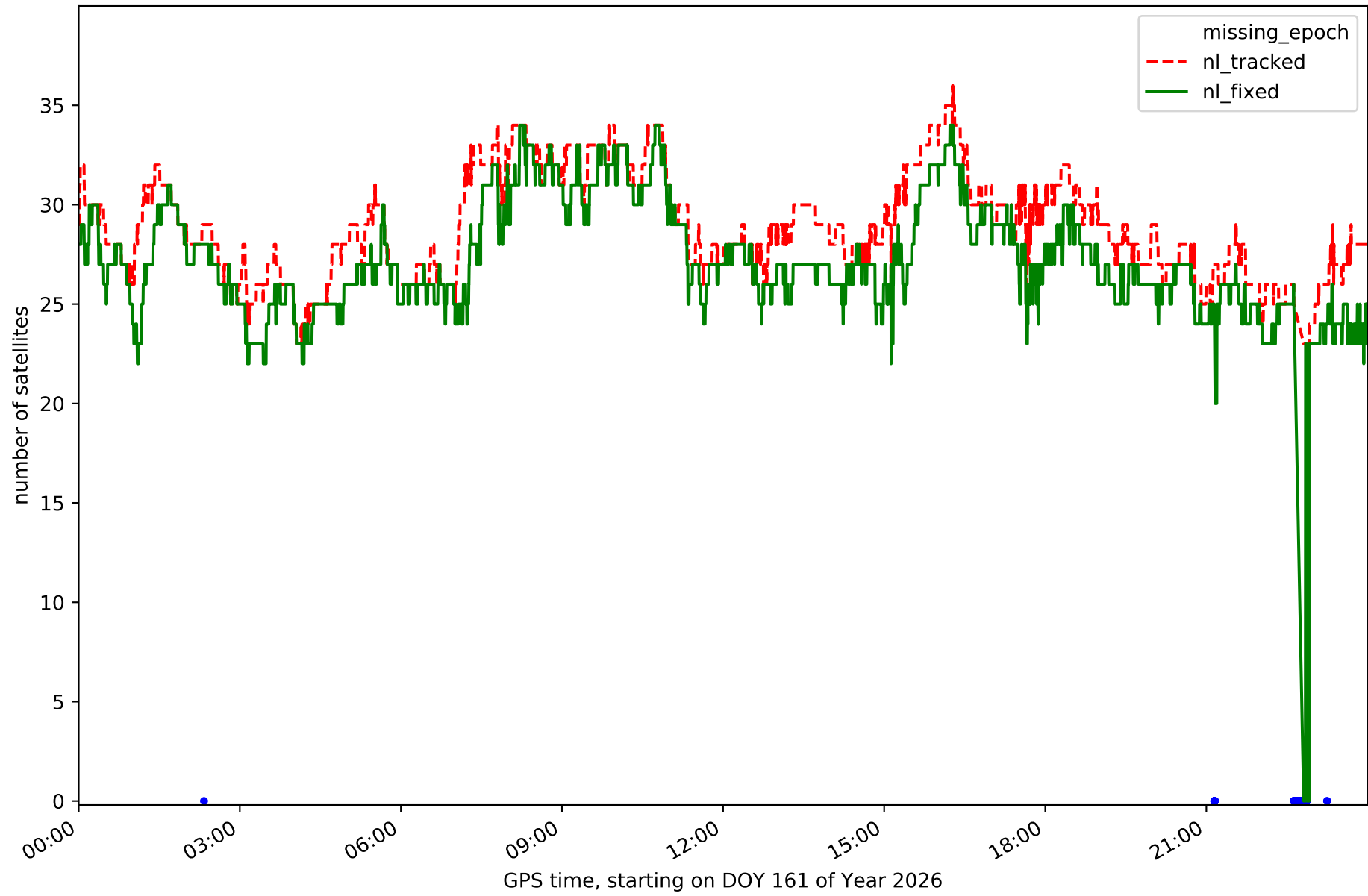
Station MOLI in network NT15



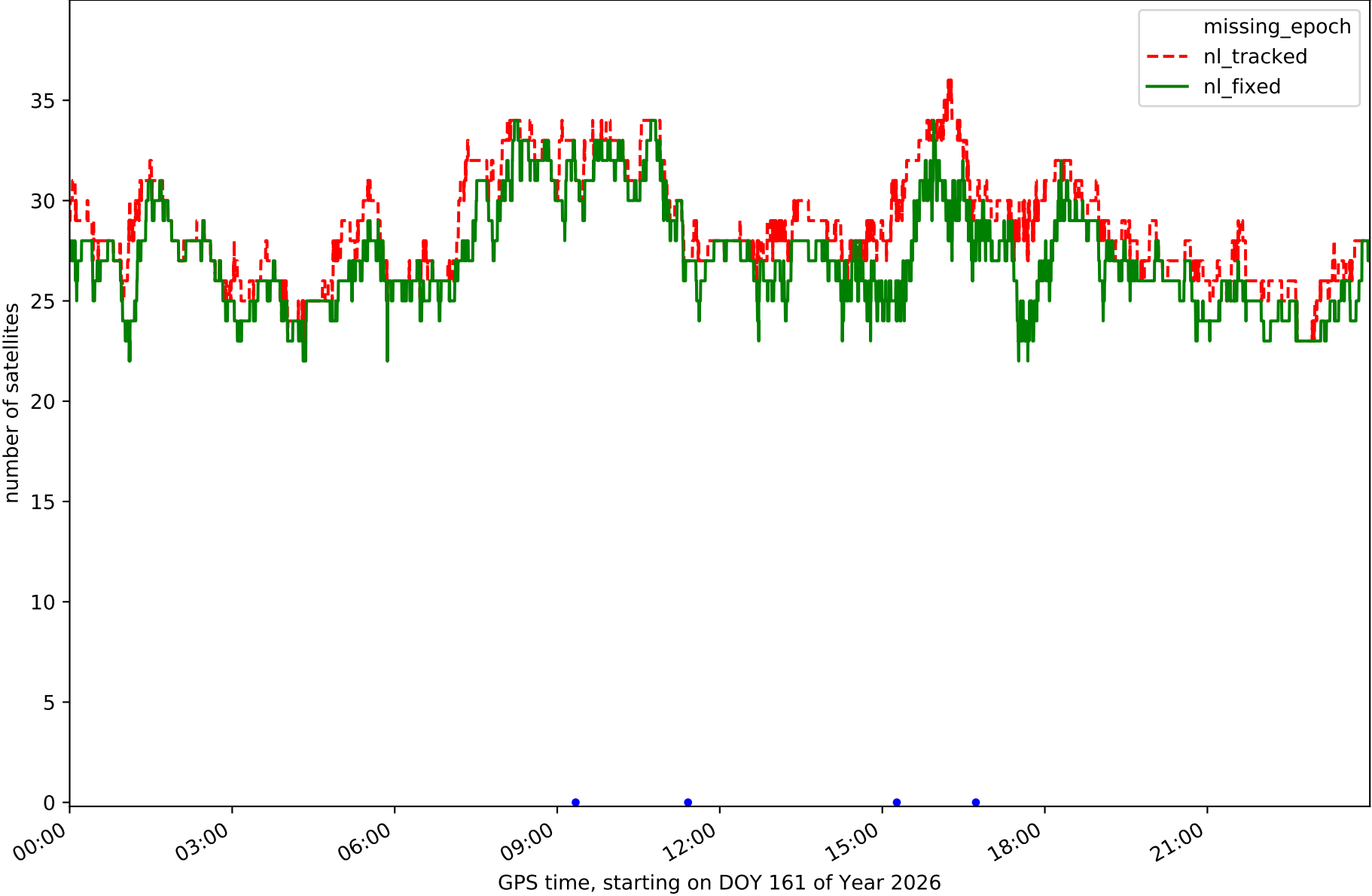
Station MUNI in network NT15



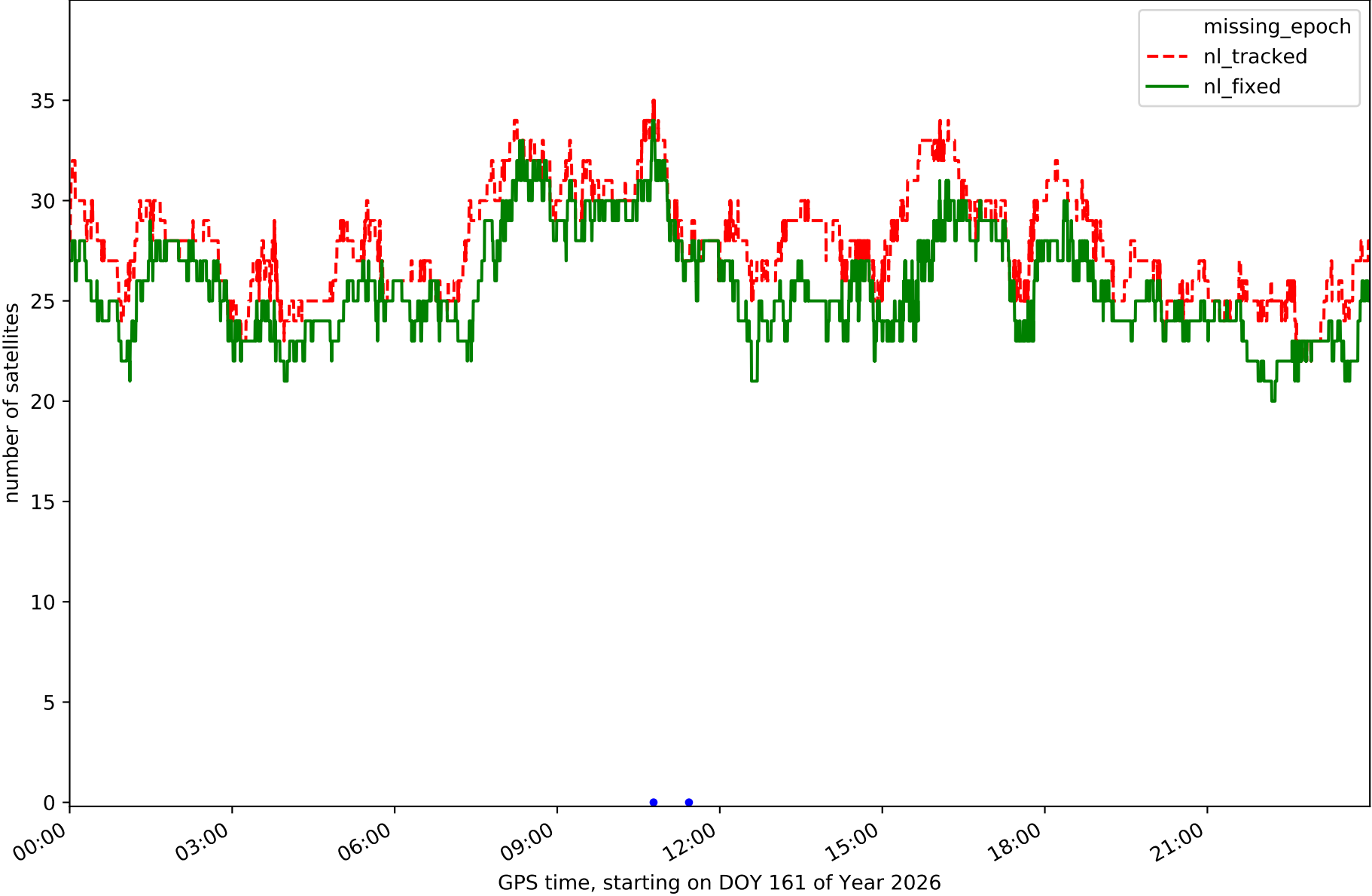
Station QNT0 in network NT15



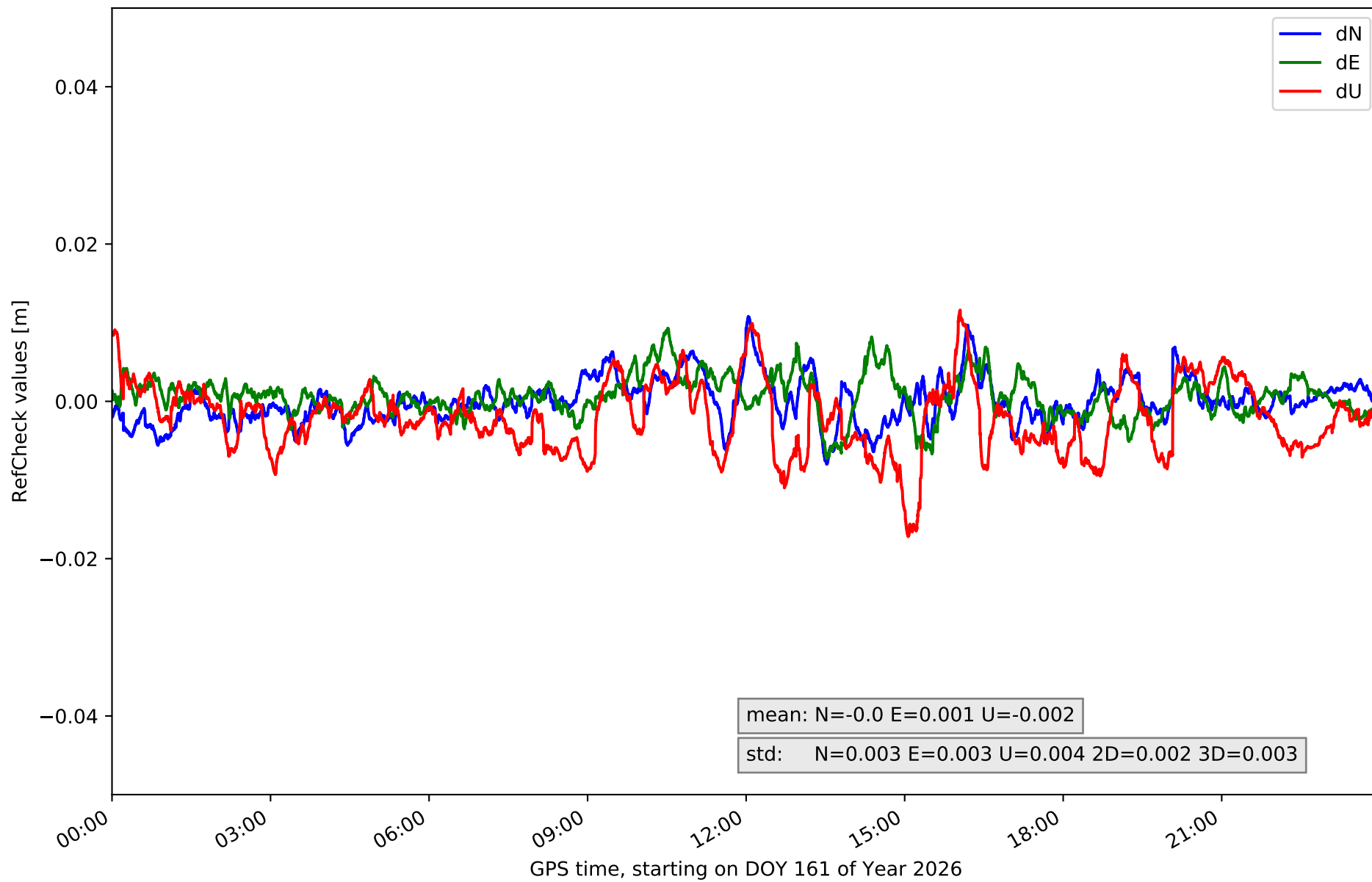
Station TERU in network NT15



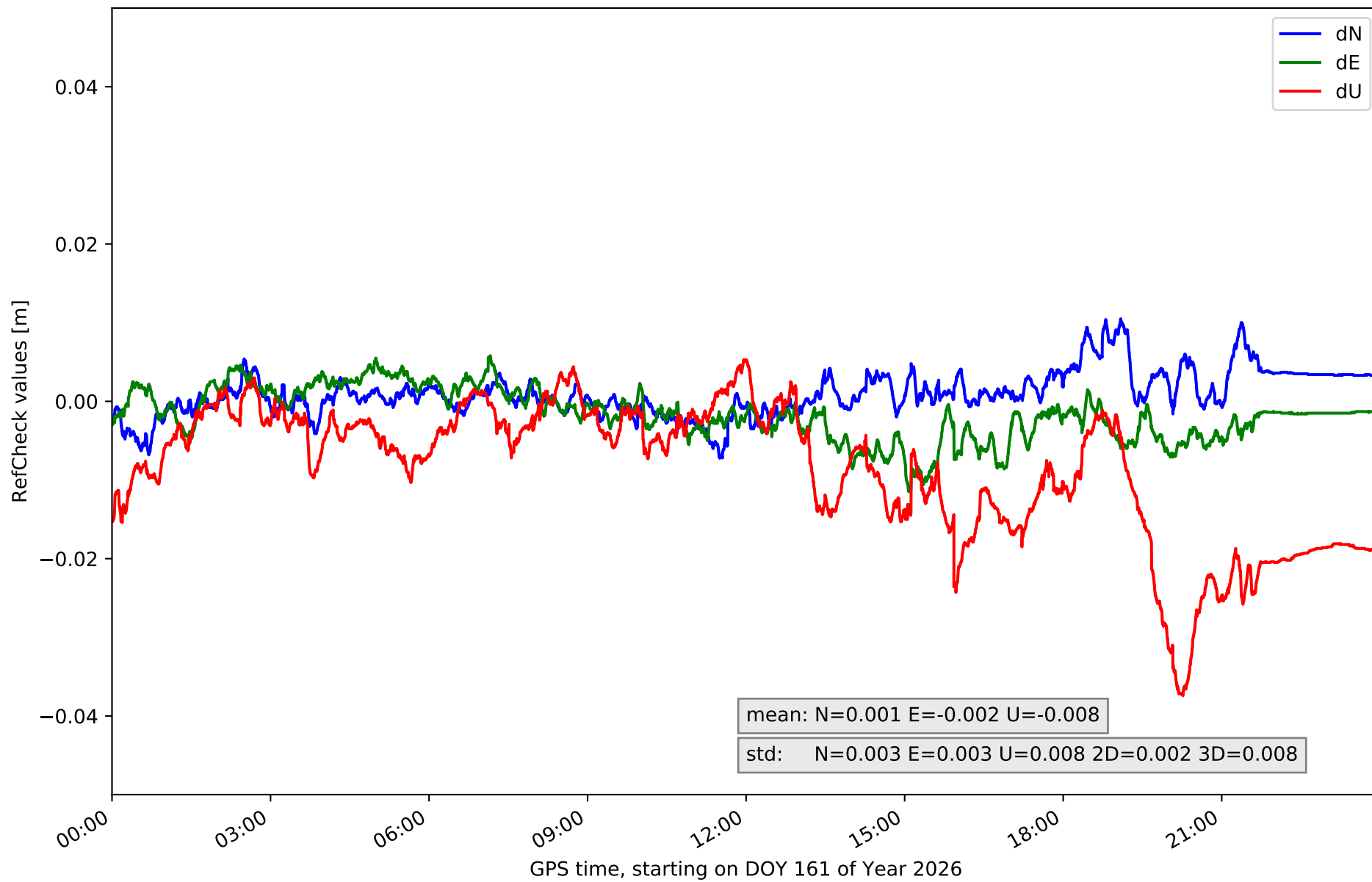
Station YEBE in network NT15



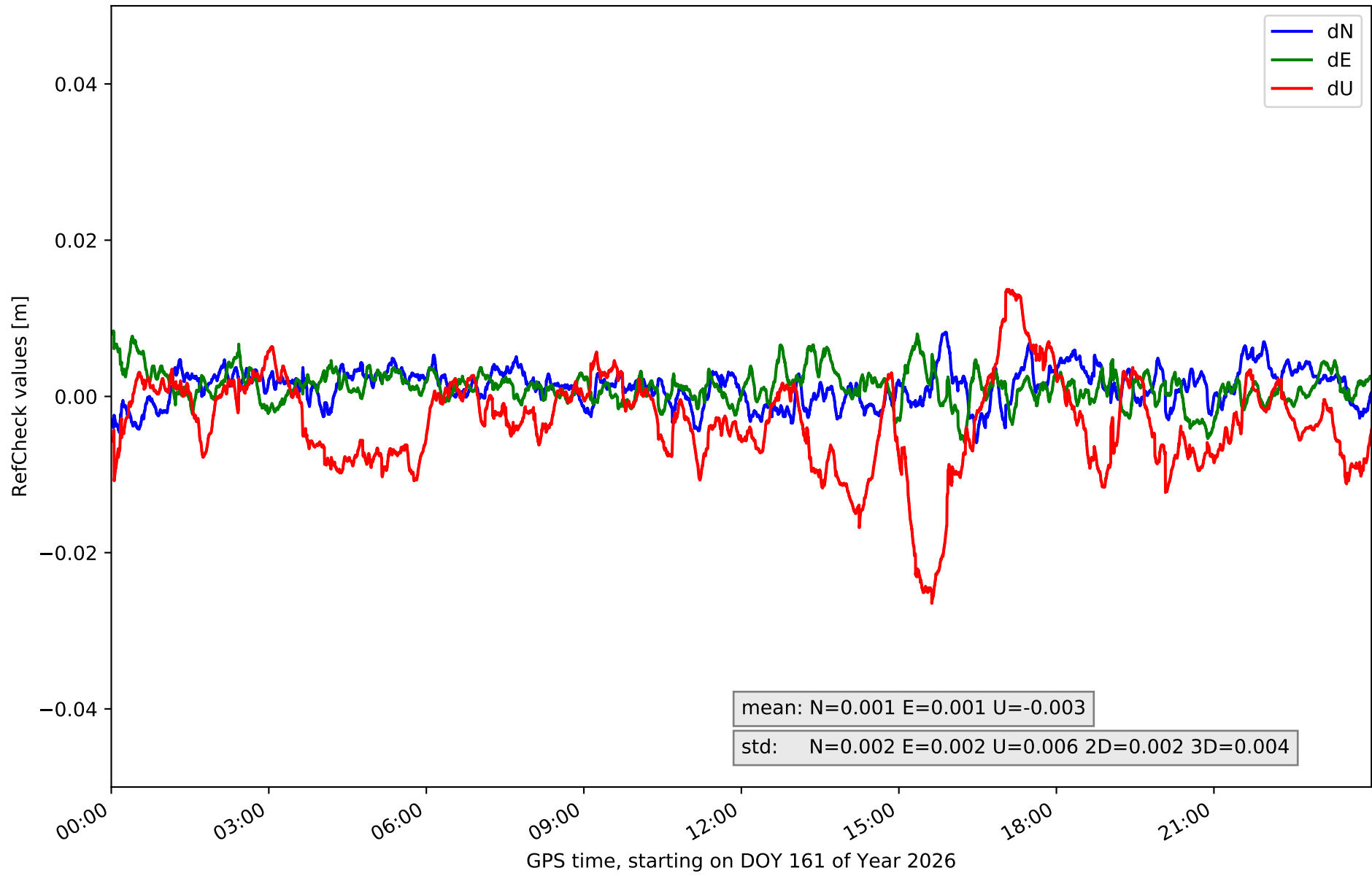
RefCheck for station ACIN in network NT15



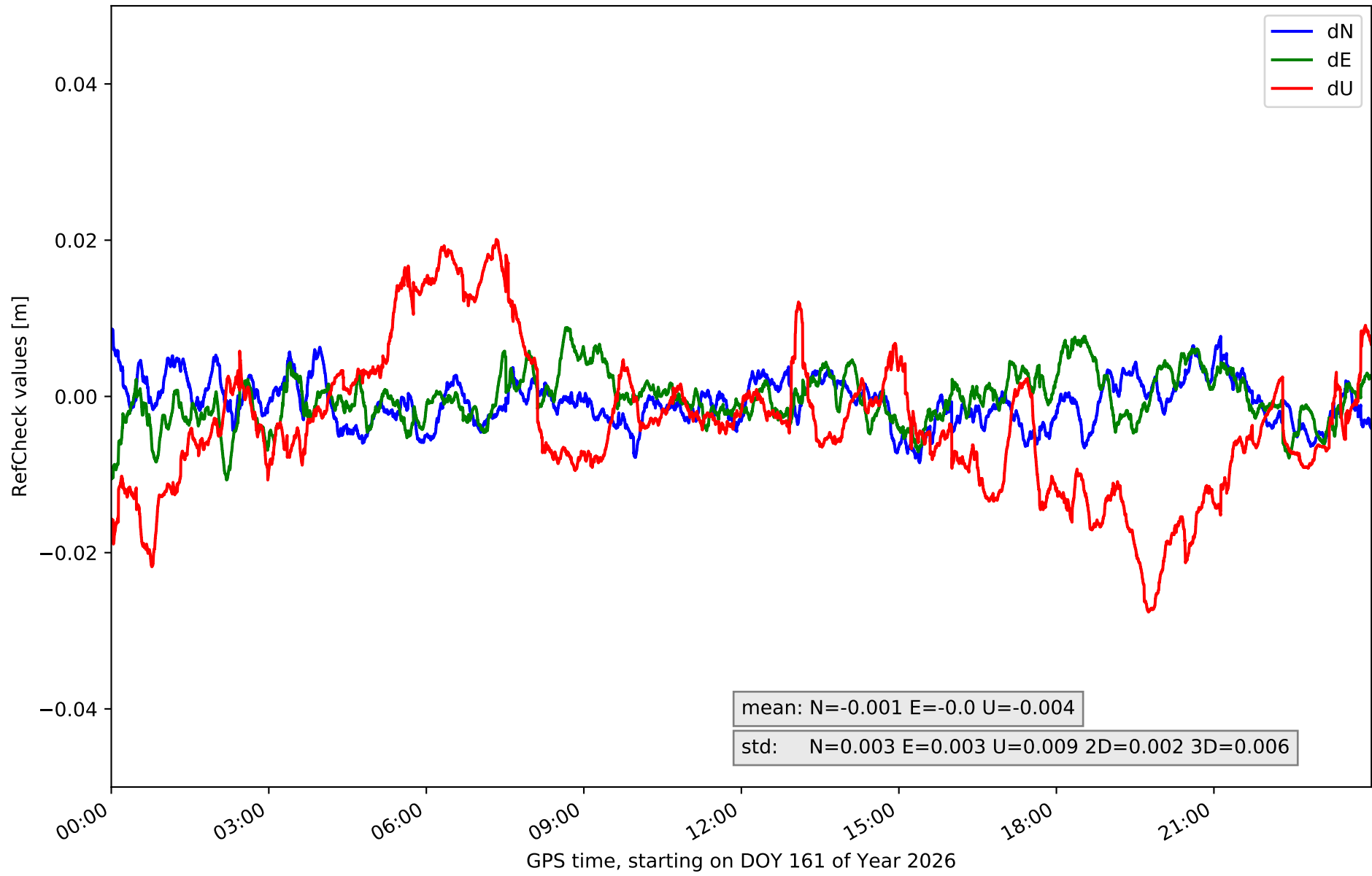
RefCheck for station AGRD in network NT15



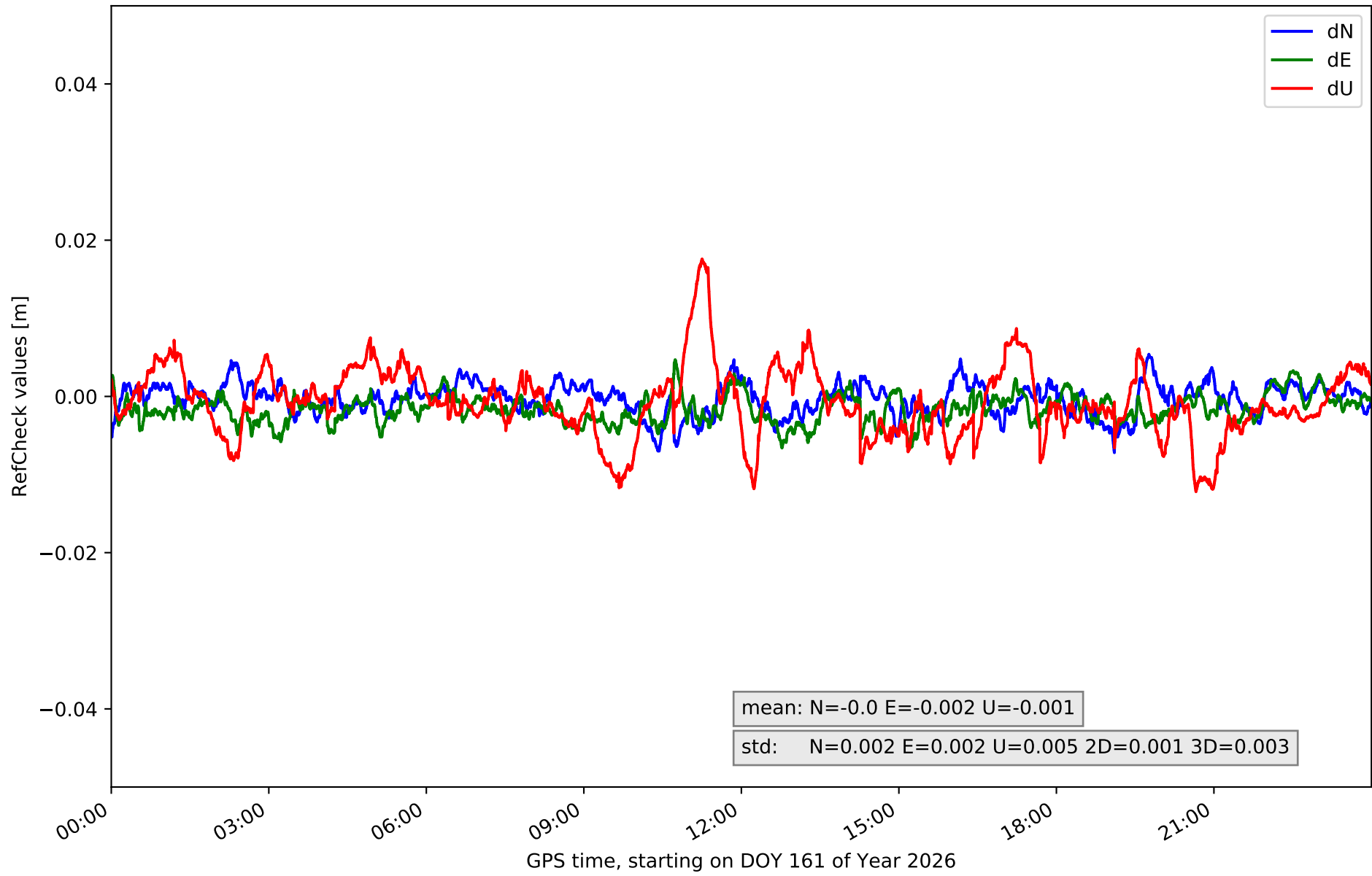
RefCheck for station AJAL in network NT15



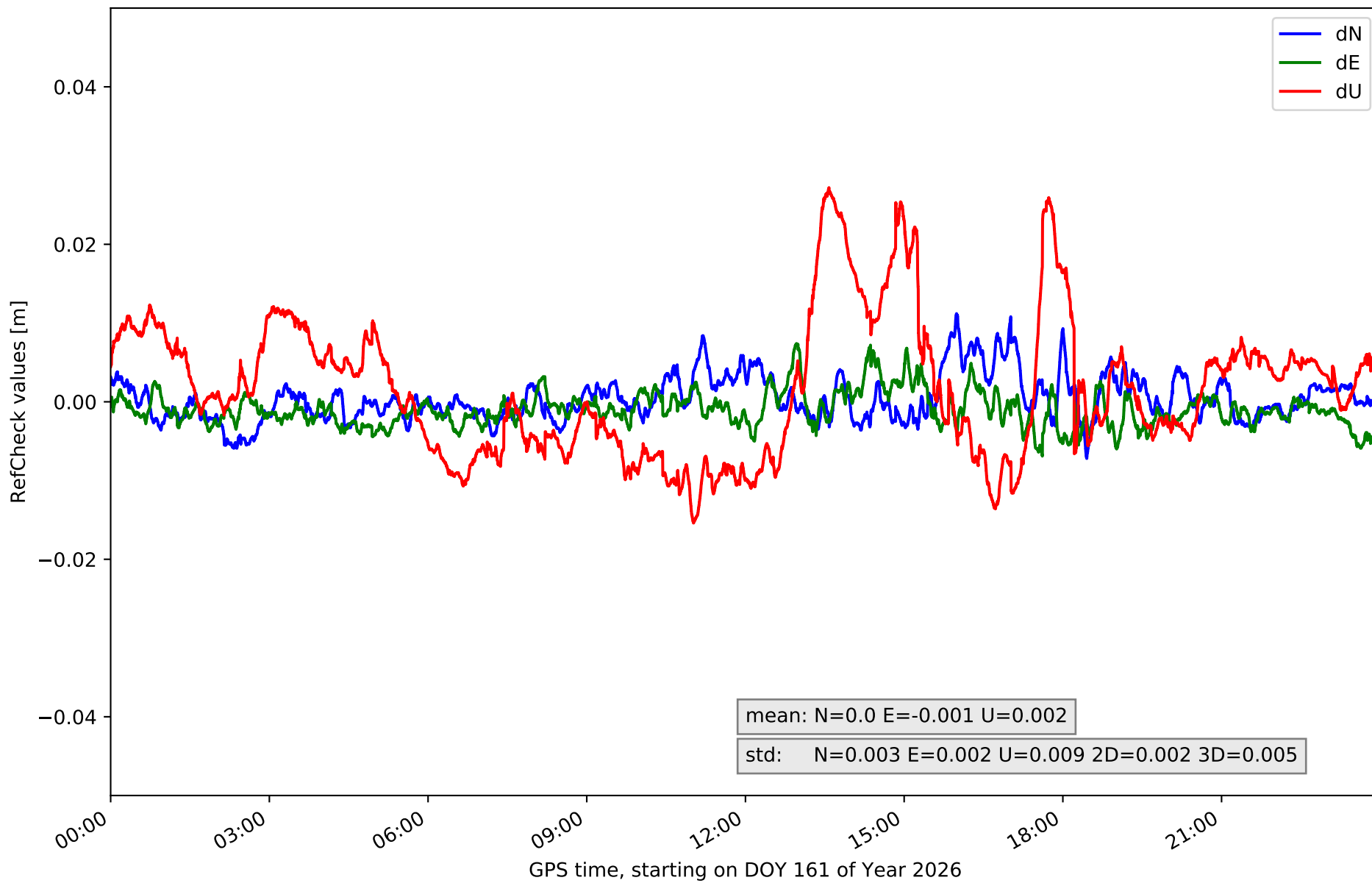
RefCheck for station ALC1 in network NT15



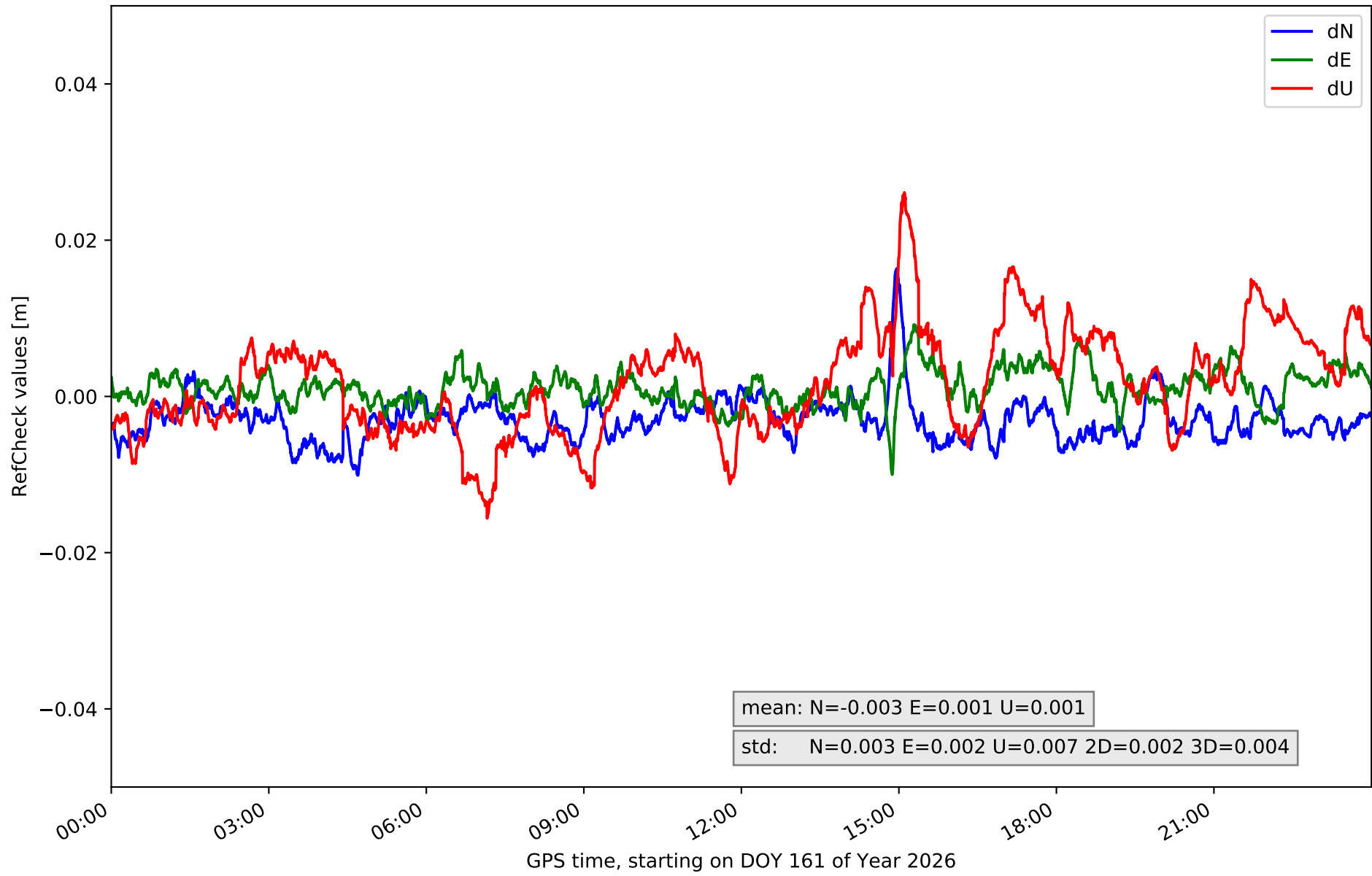
RefCheck for station ALIA in network NT15



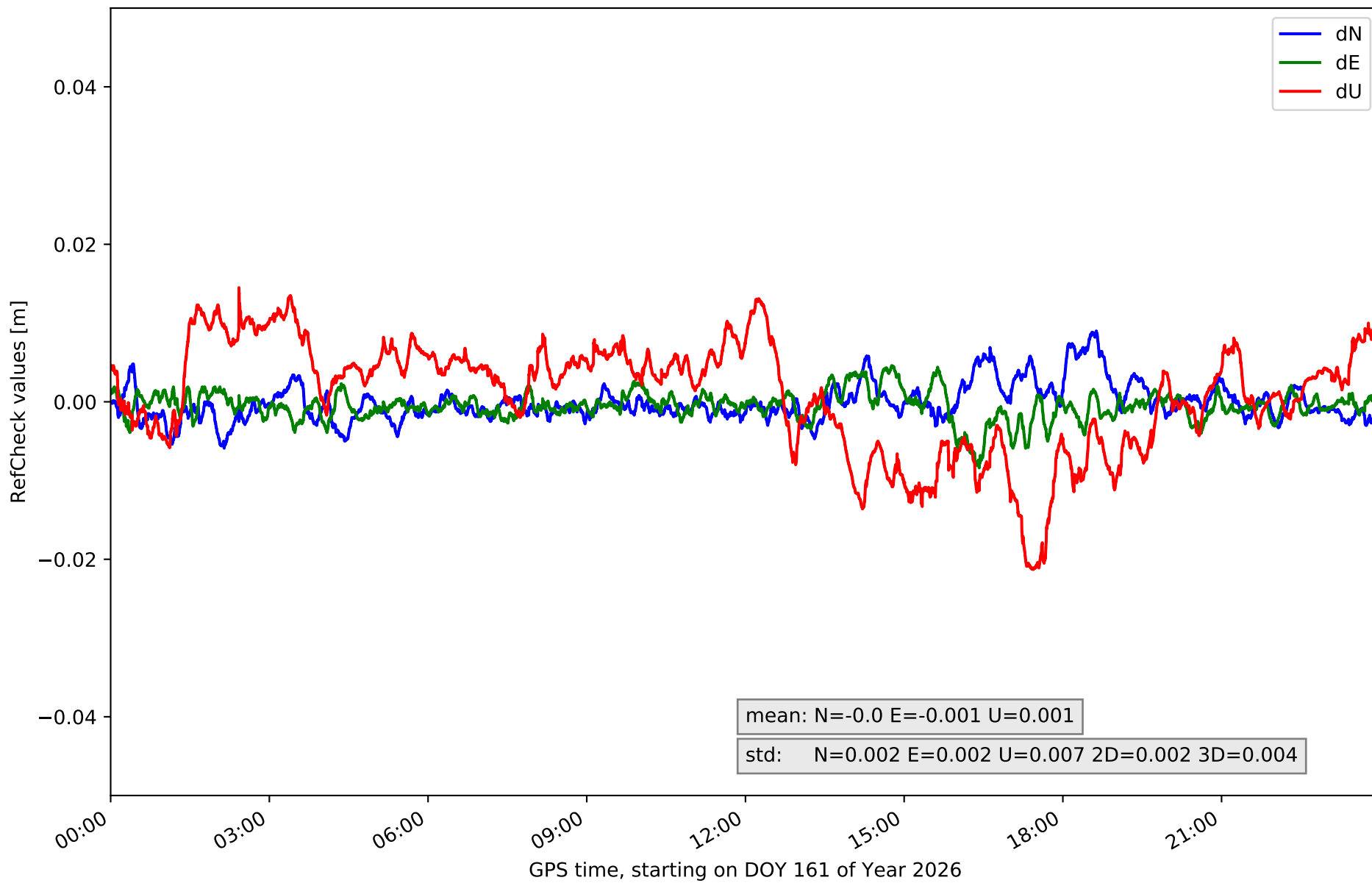
RefCheck for station ARAS in network NT15



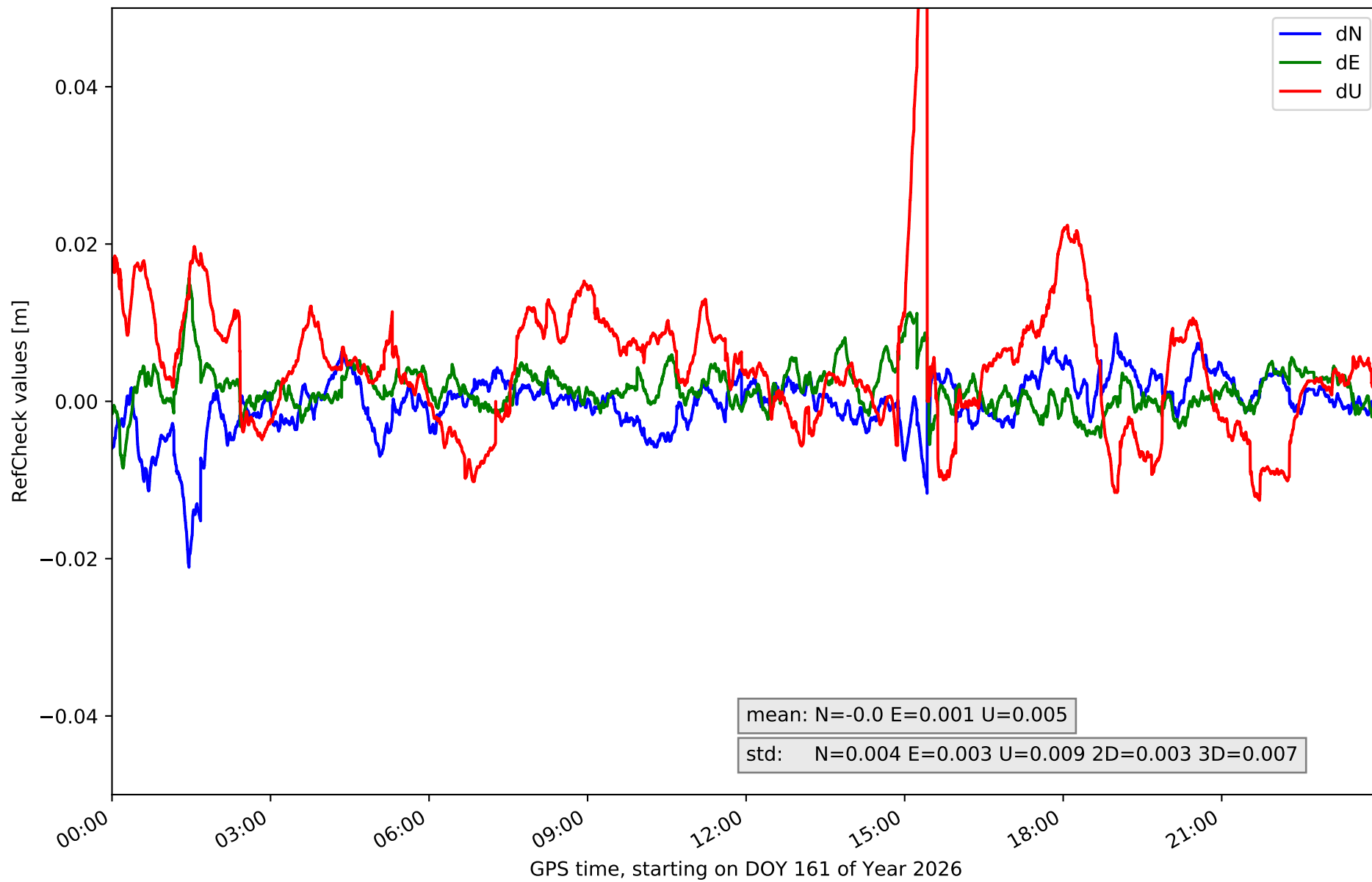
RefCheck for station BERG in network NT15



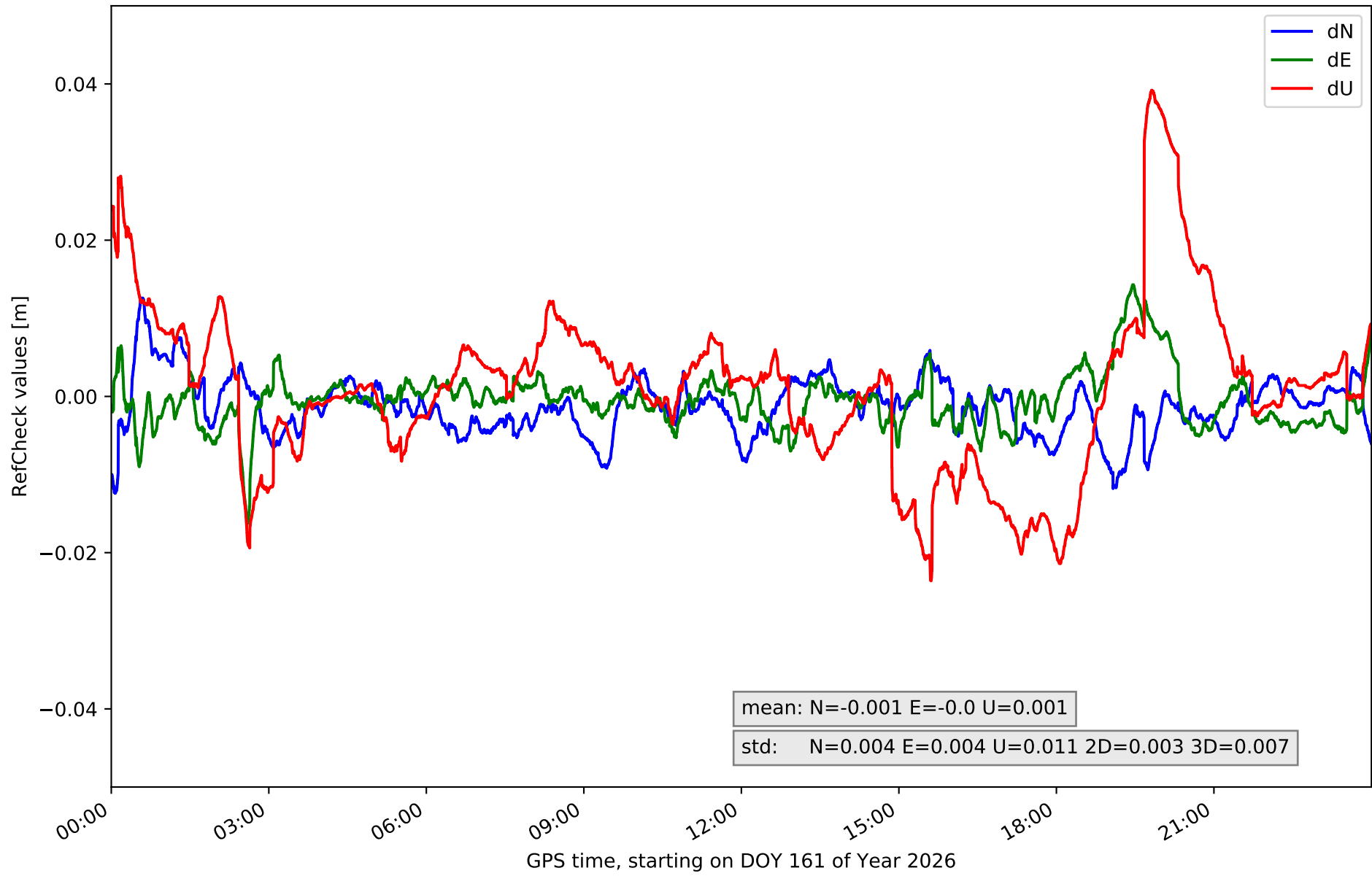
RefCheck for station CALA in network NT15



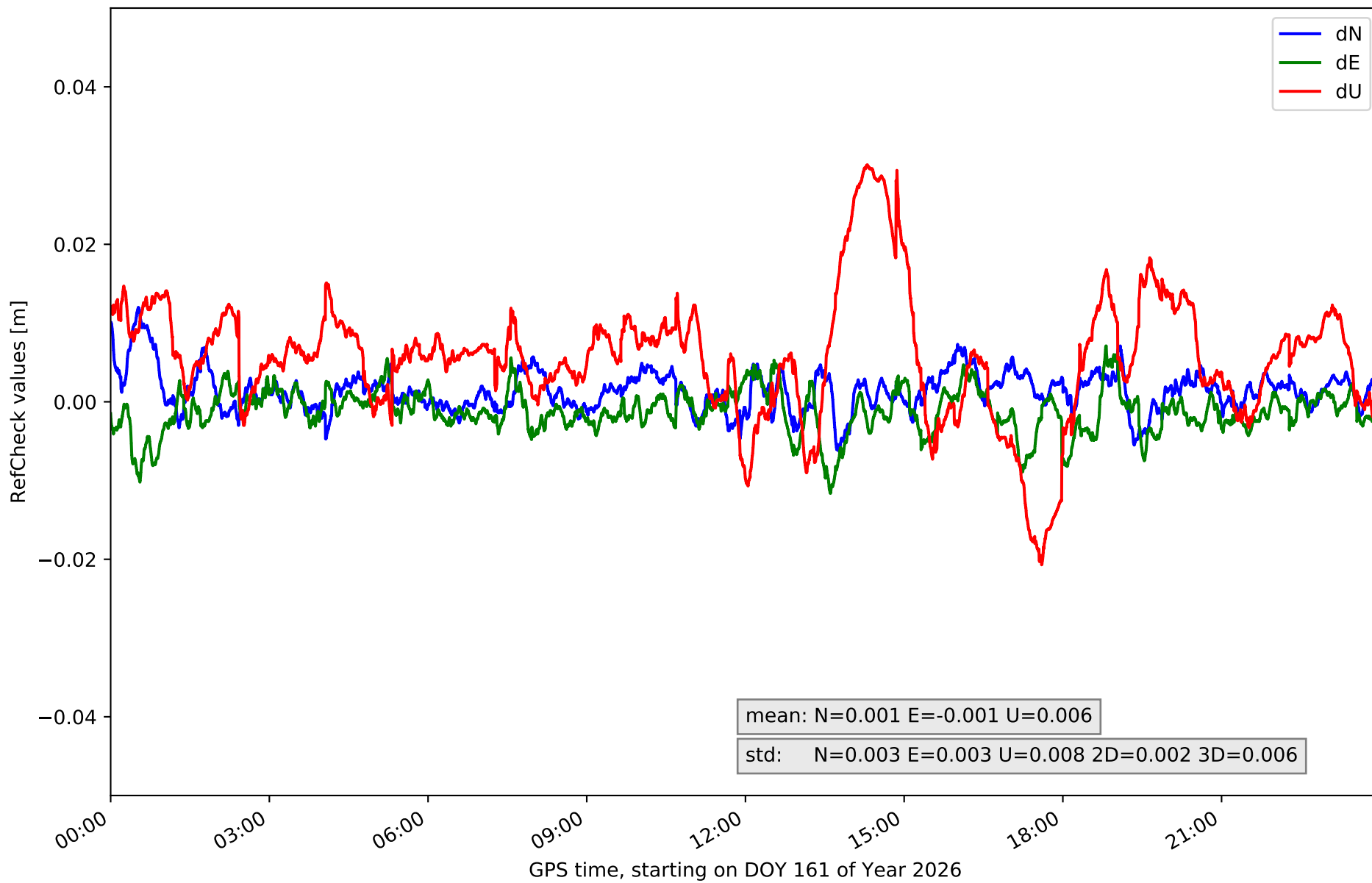
RefCheck for station CATY in network NT15



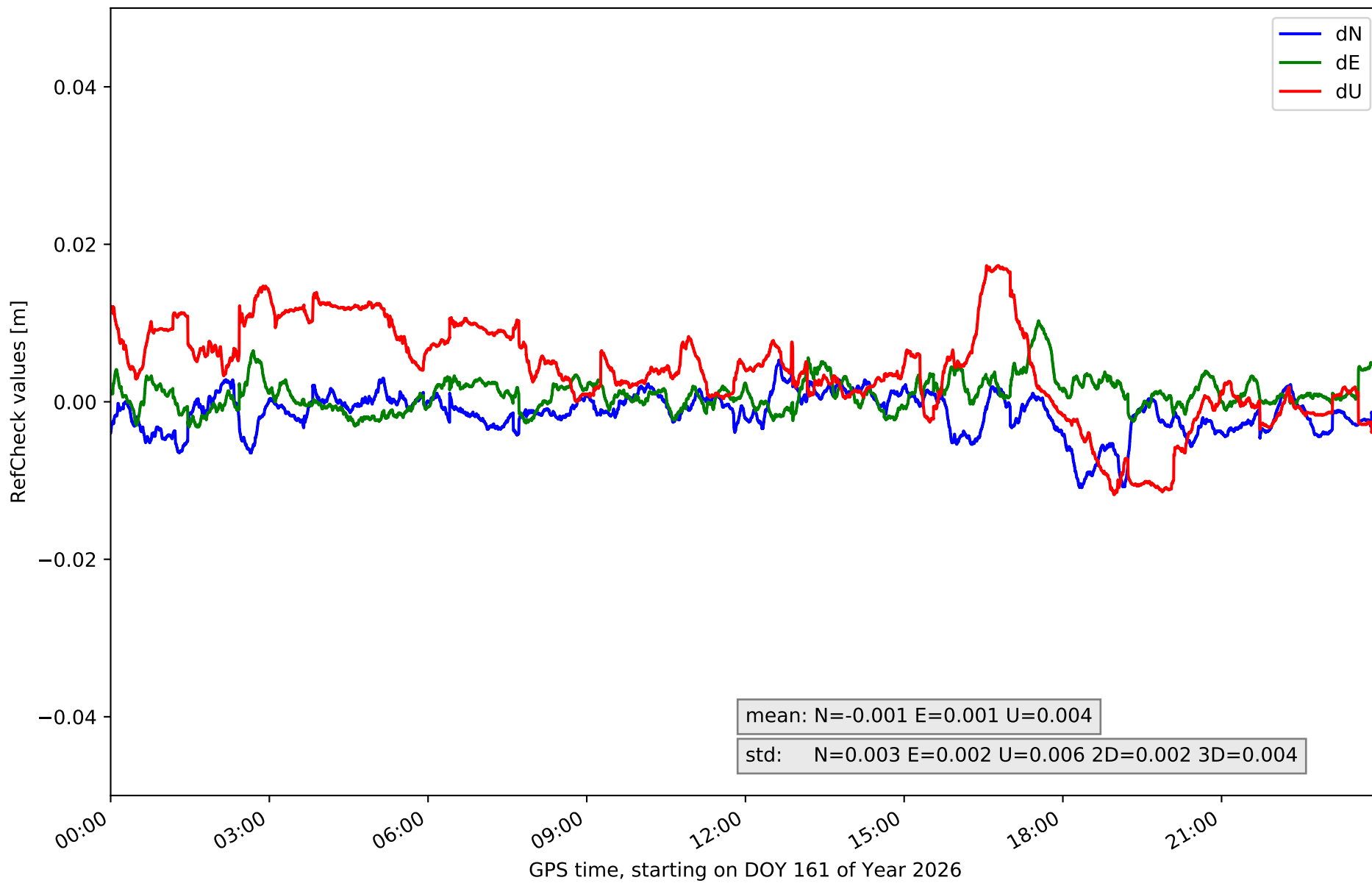
RefCheck for station CRNA in network NT15



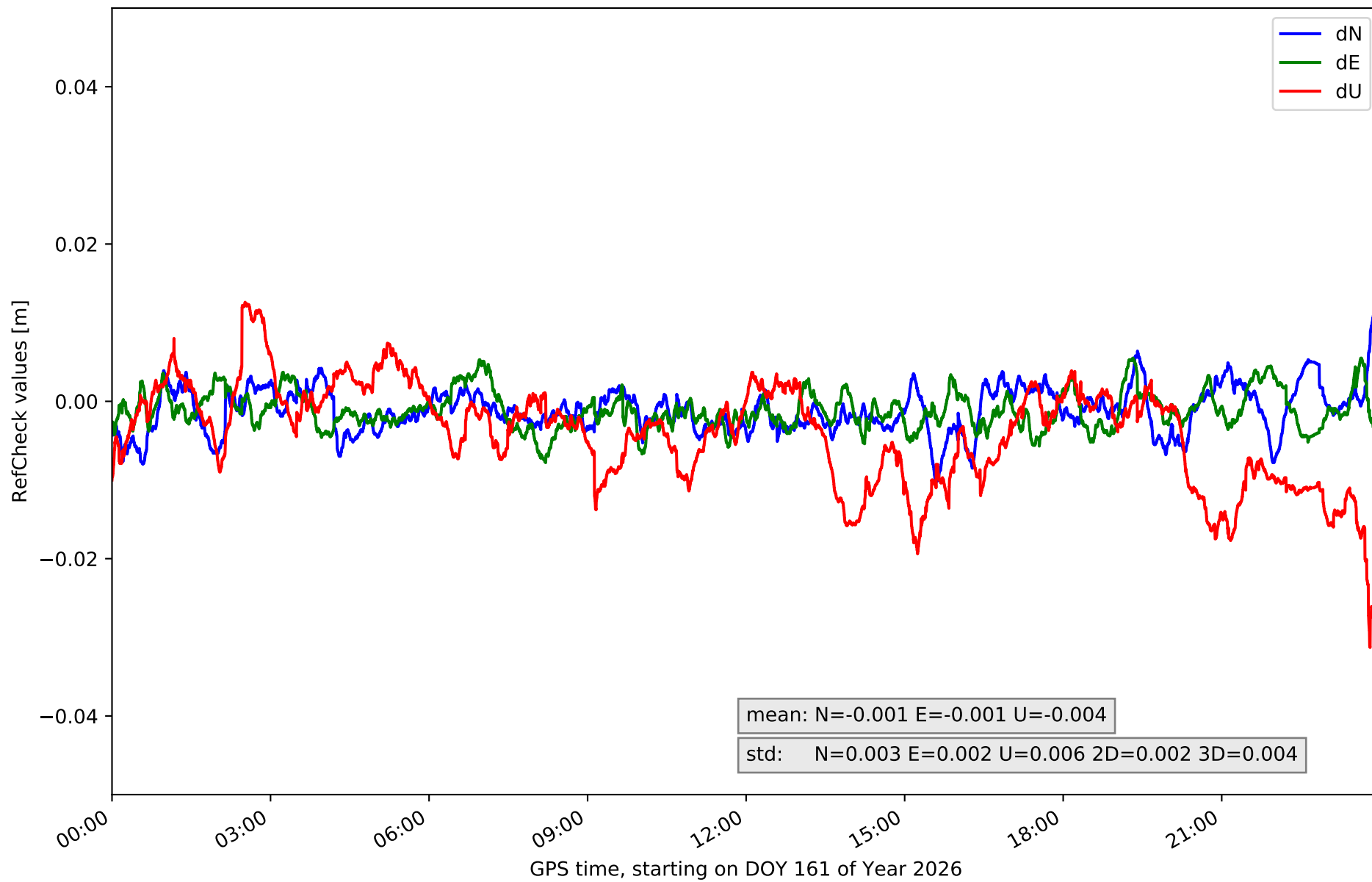
RefCheck for station MOLI in network NT15



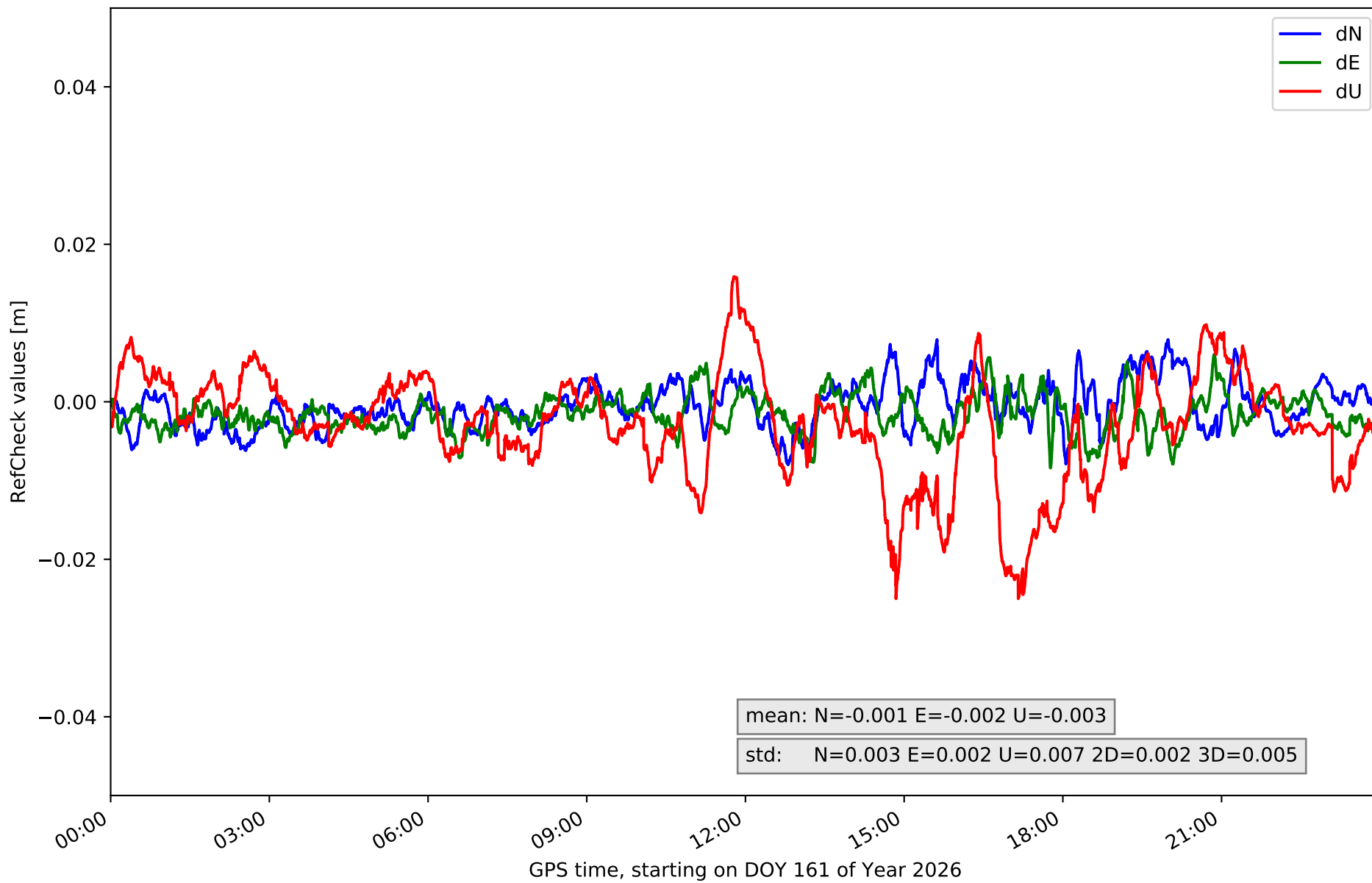
RefCheck for station MUNI in network NT15



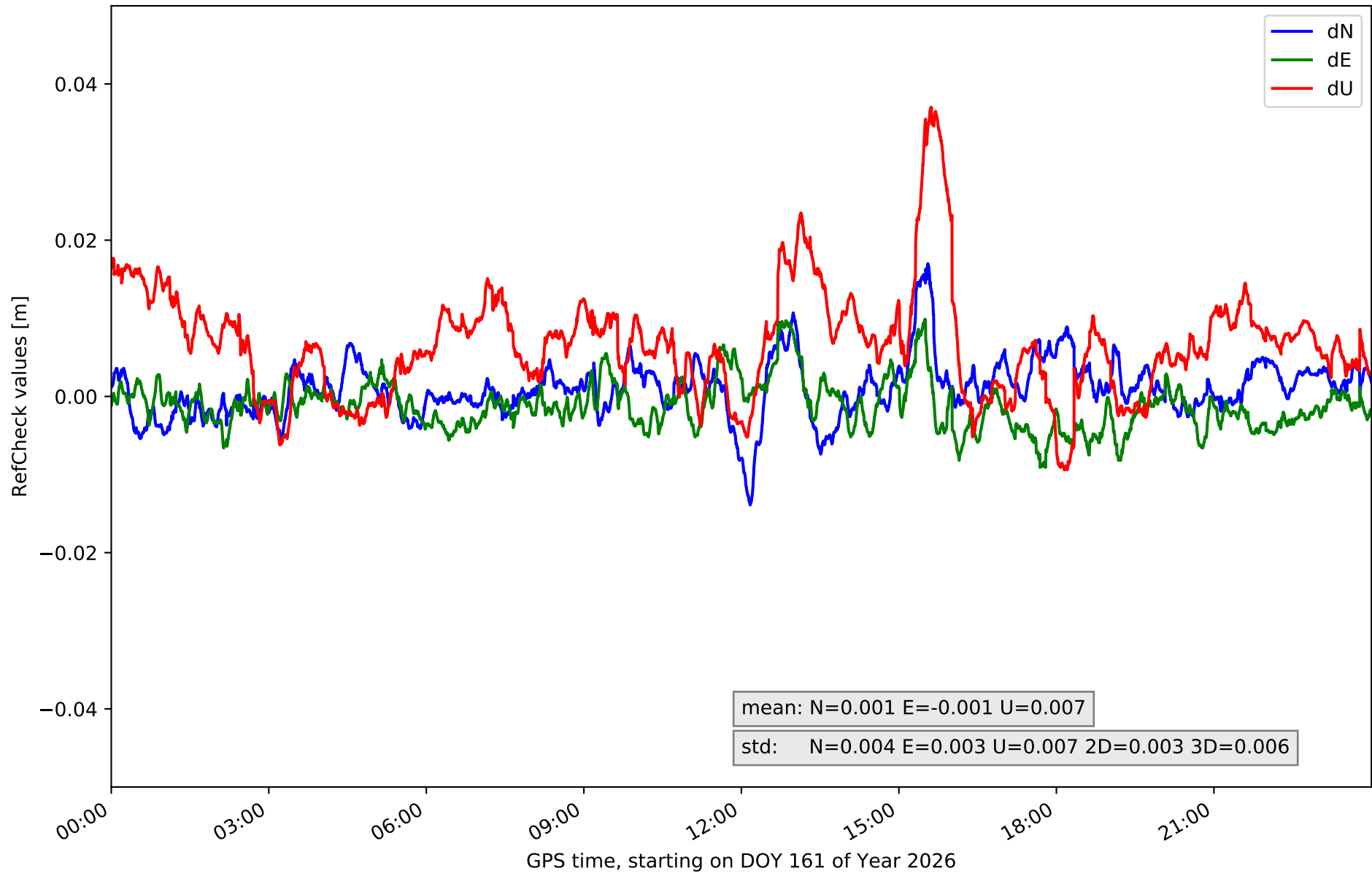
RefCheck for station QNTO in network NT15



RefCheck for station TERU in network NT15



RefCheck for station YEBE in network NT15



RefCheck values for network NT15

Station	Nmin	Nmax	Nstd	Emin	Emax	Estd	Umin	Umax	Ustd	std2D	std3D	#2D > 0.01	% 2D > 0.01	#3D > 0.02	% 3D > 0.02
ACIN	-0.008	0.011	0.003	-0.007	0.009	0.003	-0.017	0.012	0.004	0.002	0.003	641	0.8	0	0.0
AGRD	-0.007	0.011	0.003	-0.011	0.006	0.003	-0.037	0.005	0.008	0.002	0.008	1889	2.3	9046	11.2
AJAL	-0.006	0.008	0.002	-0.006	0.008	0.002	-0.026	0.014	0.006	0.002	0.004	0	0.0	1989	2.5
ALC1	-0.009	0.009	0.003	-0.011	0.009	0.003	-0.028	0.02	0.009	0.002	0.006	881	1.1	3533	4.4
ALIA	-0.007	0.005	0.002	-0.007	0.005	0.002	-0.012	0.018	0.005	0.001	0.003	0	0.0	0	0.0
ARAS	-0.007	0.011	0.003	-0.007	0.007	0.002	-0.015	0.027	0.009	0.002	0.005	328	0.4	3902	4.8
BERG	-0.01	0.016	0.003	-0.01	0.009	0.002	-0.016	0.026	0.007	0.002	0.004	855	1.1	1272	1.6
CALA	-0.006	0.009	0.002	-0.008	0.005	0.002	-0.021	0.015	0.007	0.002	0.004	0	0.0	1200	1.5
CATY	-0.021	0.009	0.004	-0.009	0.016	0.003	-0.013	0.061	0.009	0.003	0.007	3070	3.8	4048	5.0
CRNA	-0.012	0.013	0.004	-0.016	0.014	0.004	-0.024	0.039	0.011	0.003	0.007	4610	5.7	6338	7.9
MOLI	-0.006	0.012	0.003	-0.012	0.007	0.003	-0.021	0.03	0.008	0.002	0.006	2182	2.7	4278	5.3
MUNI	-0.011	0.005	0.003	-0.003	0.01	0.002	-0.012	0.017	0.006	0.002	0.004	1082	1.3	0	0.0
QNT0	-0.01	0.015	0.003	-0.008	0.005	0.002	-0.034	0.013	0.006	0.002	0.004	438	0.5	580	0.7
TERU	-0.008	0.008	0.003	-0.008	0.006	0.002	-0.025	0.016	0.007	0.002	0.005	0	0.0	2290	2.8
YEBE	-0.014	0.017	0.004	-0.009	0.01	0.003	-0.009	0.037	0.007	0.003	0.006	3764	4.7	4112	5.1
Mean	-0.009	0.011	0.003	-0.009	0.008	0.003	-0.021	0.023	0.007	0.002	0.005	1316.0	1.6	2839.2	3.5
Min/Max	-0.021	0.017	0.004	-0.016	0.016	0.004	-0.037	0.061	0.011	0.003	0.008	4610	5.7	9046	11.2

fixing statistic for network NT15

fixing percentage of	all GNSS	G	R	E	C
using threshold 0.3	95.2	95.6	95.2	96.1	93.9
considering satellites with dual-frequency fixed	94.3	94.5	94.6	95.3	92.5
considering all signals separately	94.2	94.6	94.6	95.7	90.8