

summary for network NET6

timeperiod chosen: from 2026-06-08-00:00:00 until 2026-06-08-23:59:59

average update rate (durations larger than 15 seconds considered as observation gap): 1.1 seconds

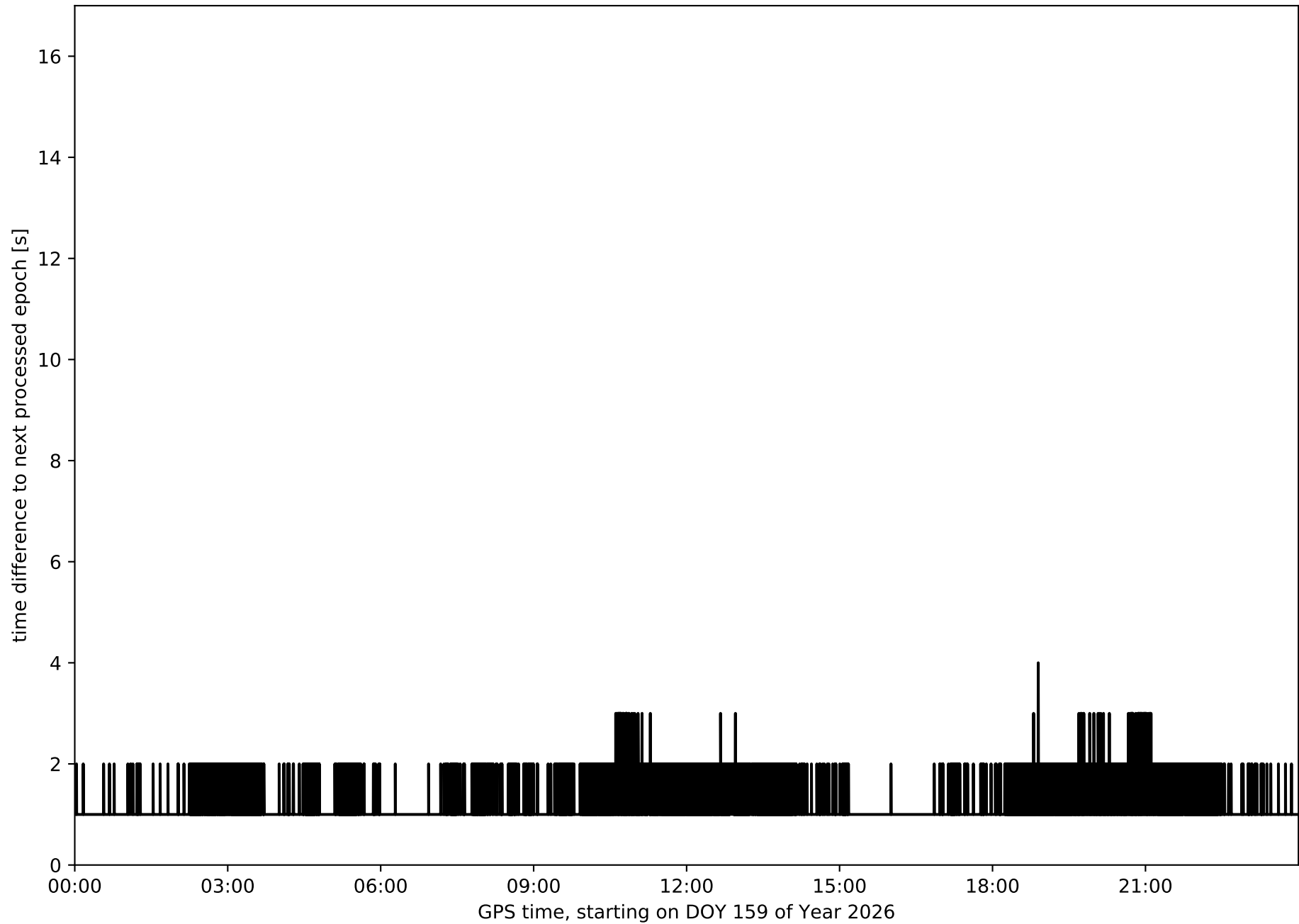
average fixing percentage with threshold set to 0.3: 94.3 percent

stations available: 18 of 18

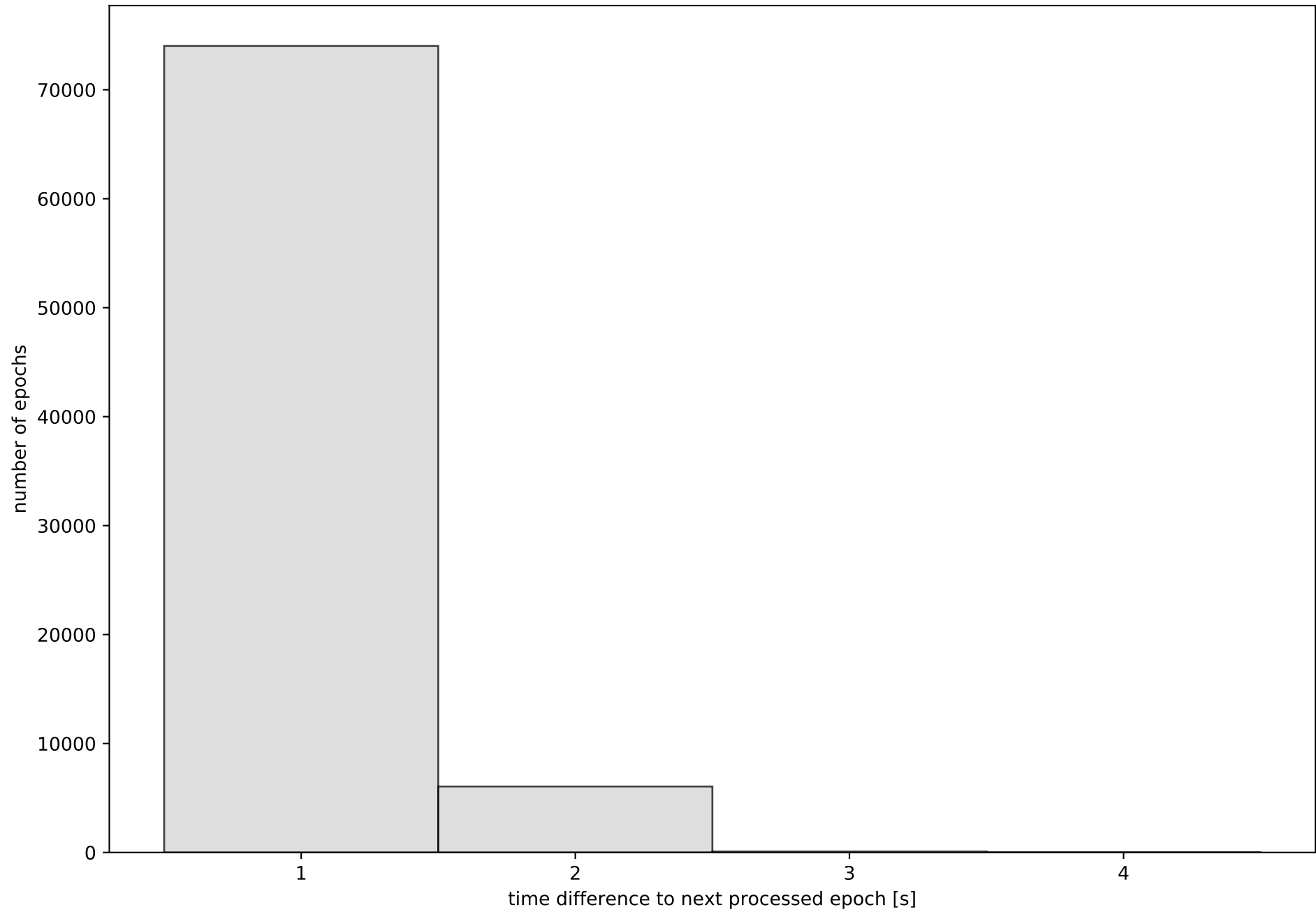
station information:

station ASTO:	antenna: GPPNULLANTENNA NONE	receiver: LEICA GR50	height: 940.601
station BURB:	antenna: LEIAR20 LEIM	receiver: LEICA GR10	height: 1051.549
station CNAR:	antenna: LEIAR20 LEIM	receiver: LEICA GR50	height: 479.396
station FRRL:	antenna: LEIAR20 LEIM	receiver: LEICA GR25	height: 111.681
station GRSL:	antenna: LEIAR20 LEIM	receiver: LEICA GR50	height: 691.324
station GUDI:	antenna: TRM57971.00 TZGD	receiver: TRIMBLE NETR9	height: 1074.701
station LNG1:	antenna: LEIAR20 LEIM	receiver: LEICA GR50	height: 62.457
station LUAR:	antenna: LEIAR20 LEIM	receiver: LEICA GR50	height: 131.918
station LUGO:	antenna: LEIAR25.R3 LEIT	receiver: LEICA GR10	height: 476.657
station ORTG:	antenna: LEIAR20 LEIM	receiver: LEICA GR50	height: 66.498
station PONF:	antenna: TRM59900.00 SCIS	receiver: TRIMBLE NETR9	height: 639.797
station PSBR:	antenna: TRM59900.00 SCIS	receiver: TRIMBLE NETR9	height: 992.03
station RODI:	antenna: TRM59900.00 SCIS	receiver: TRIMBLE NETR9	height: 1033.43
station SALS:	antenna: TPSCR.G5 TPSH	receiver: TPS NET-G5	height: 294.403
station SNTG:	antenna: LEIAR25.R4 LEIT	receiver: LEICA GR50	height: 312.789
station VBLO:	antenna: LEIAR20 LEIM	receiver: LEICA GR50	height: 1056.603
station VEG1:	antenna: TRM59900.00 SCIS	receiver: TRIMBLE NETR9	height: 78.439
station VIGO:	antenna: TRM59900.00 SCIS	receiver: TRIMBLE NETR9	height: 87.747

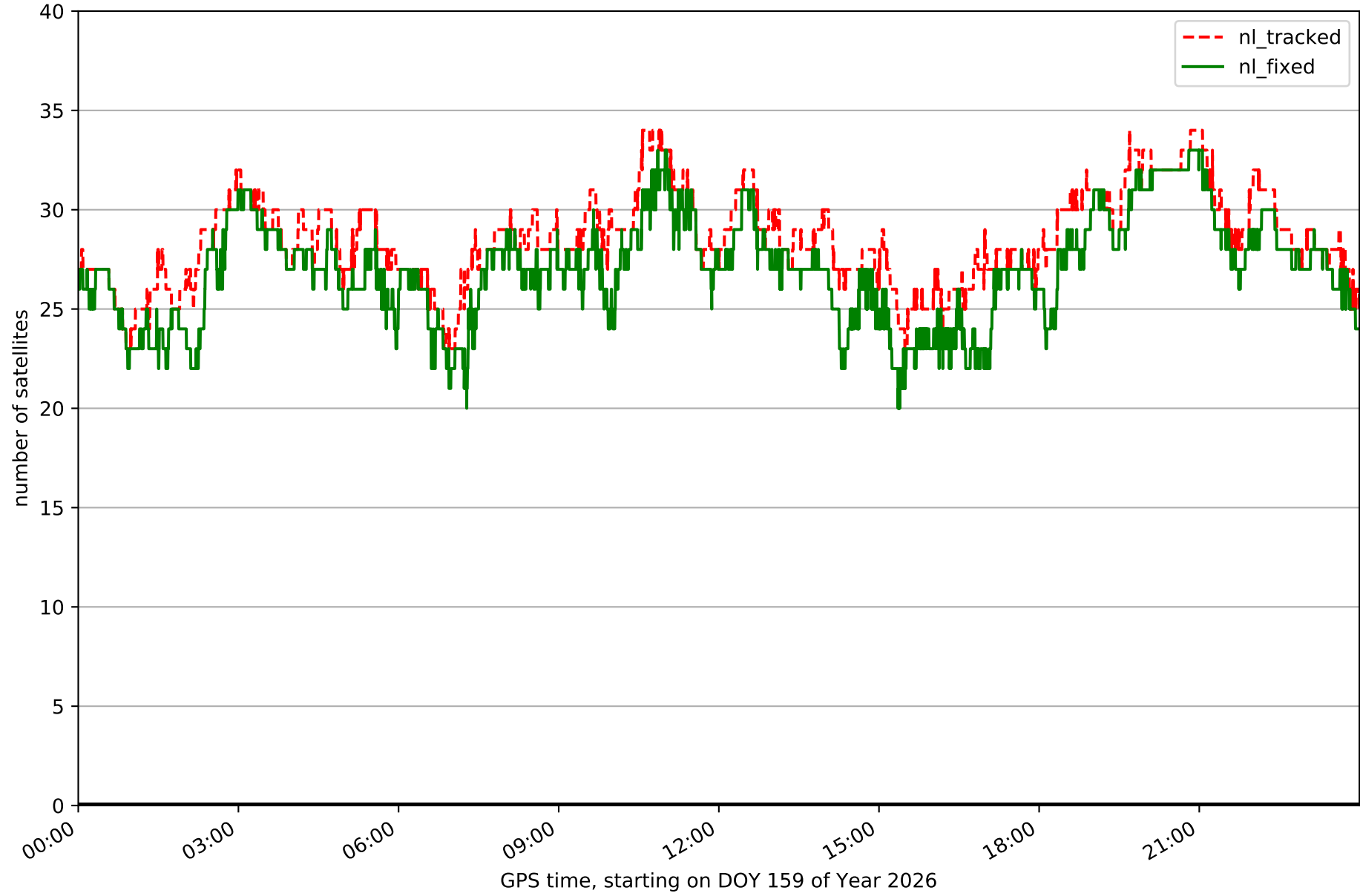
Processing rate in network NET6



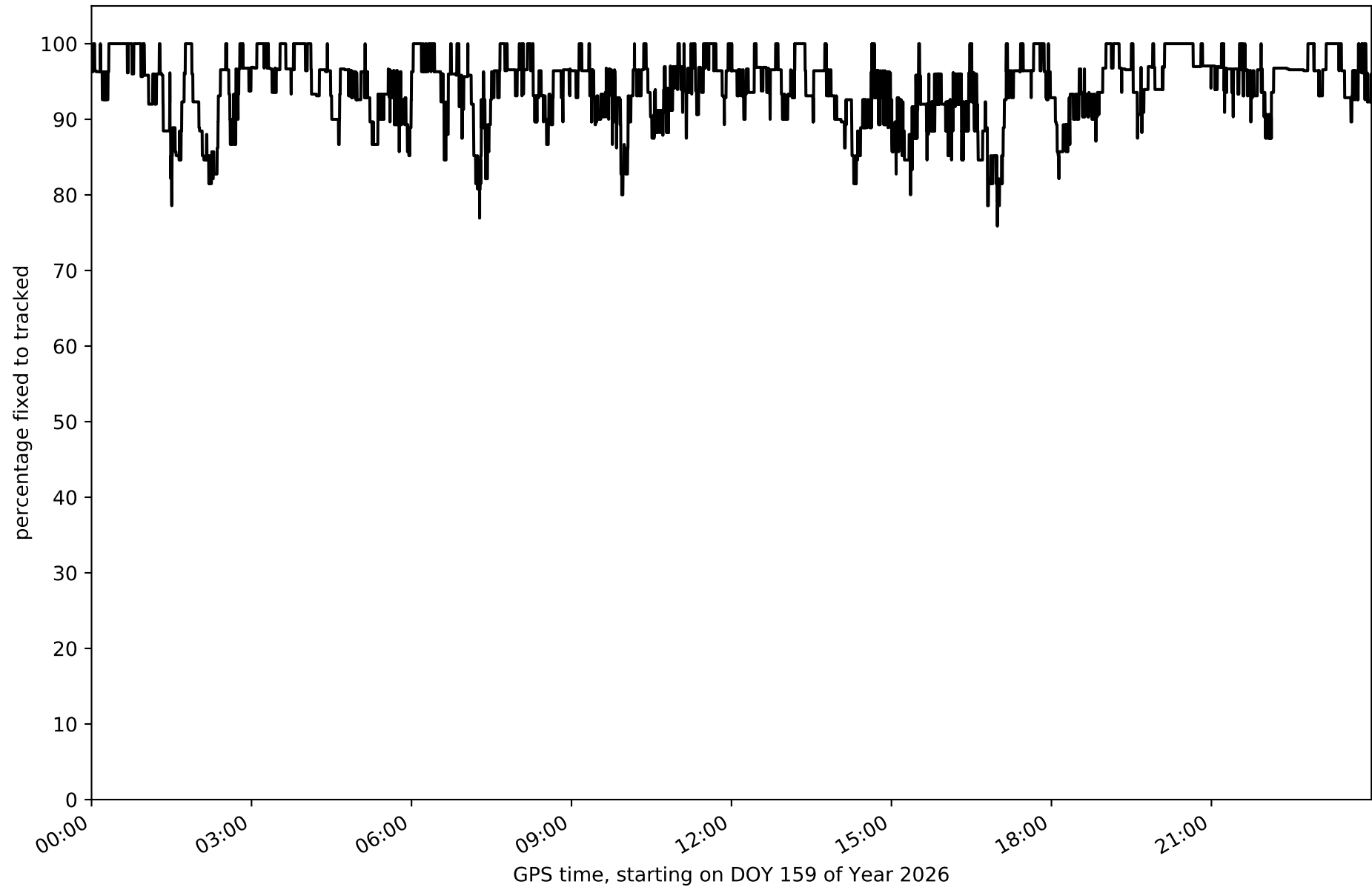
Histogram of the processing rate in network NET6 (durations larger 15 seconds neglected)



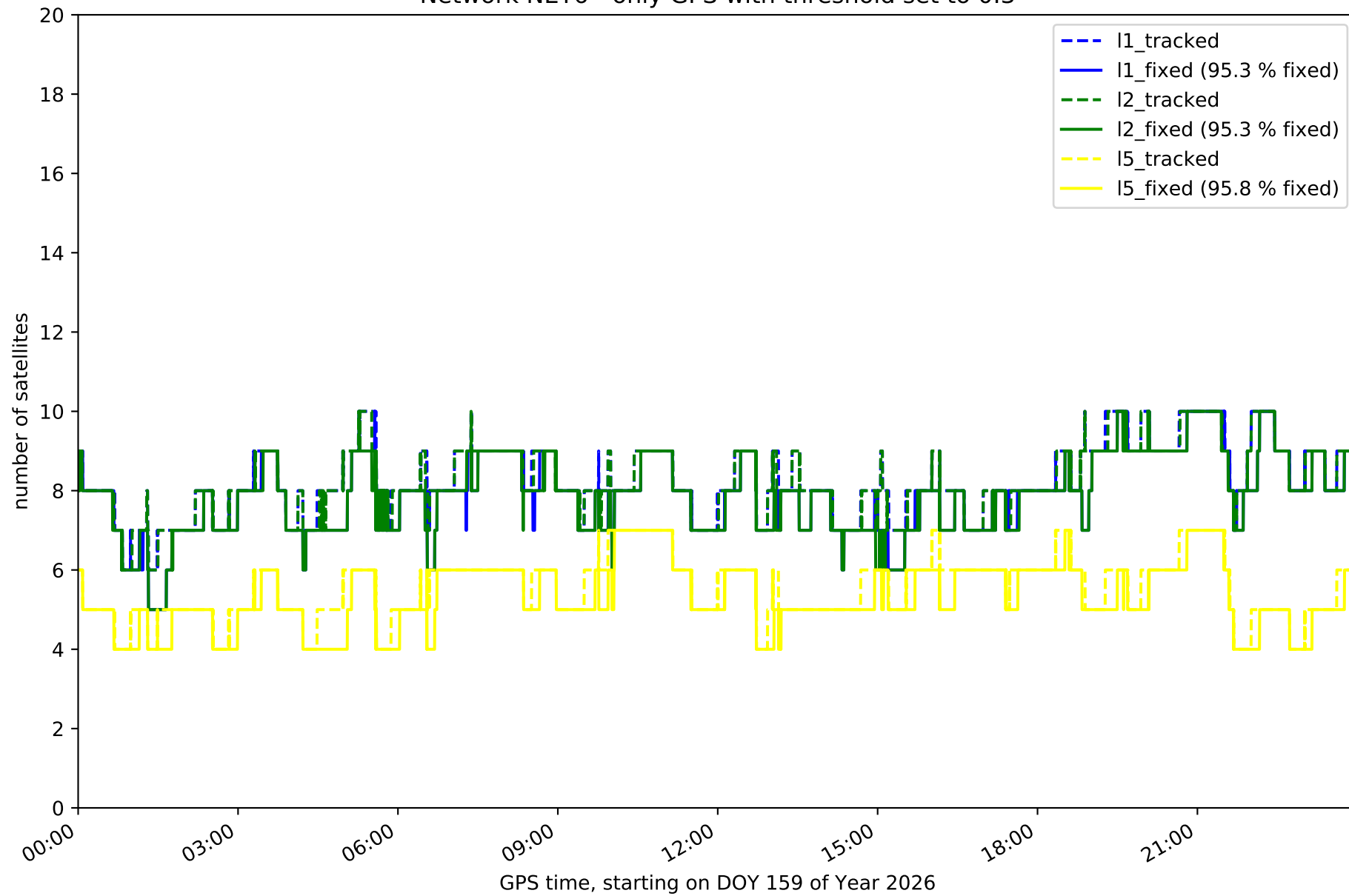
Network NET6 with threshold set to 0.3



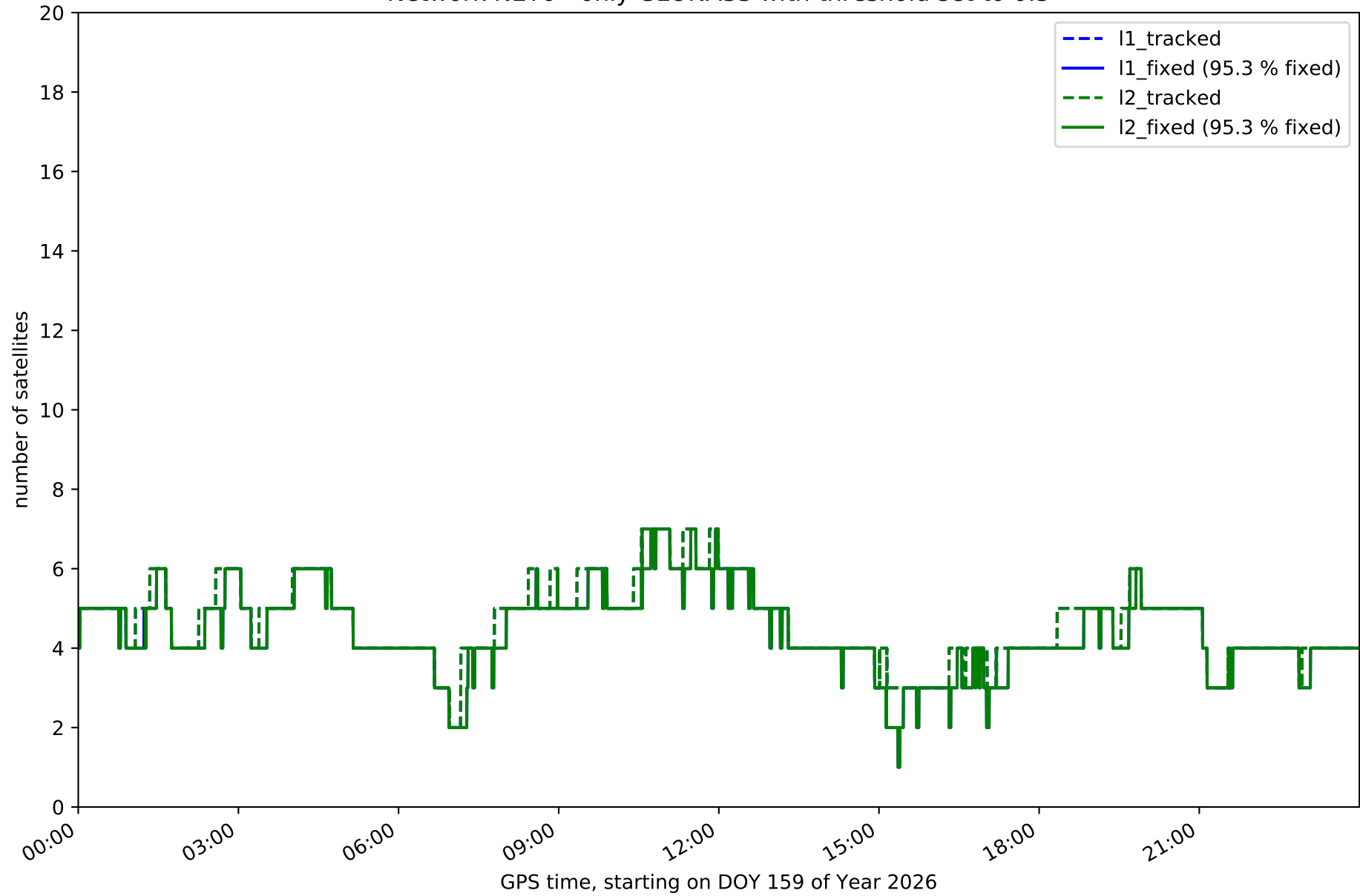
Fixing percentage of satellites in network NET6 with threshold set to 0.3



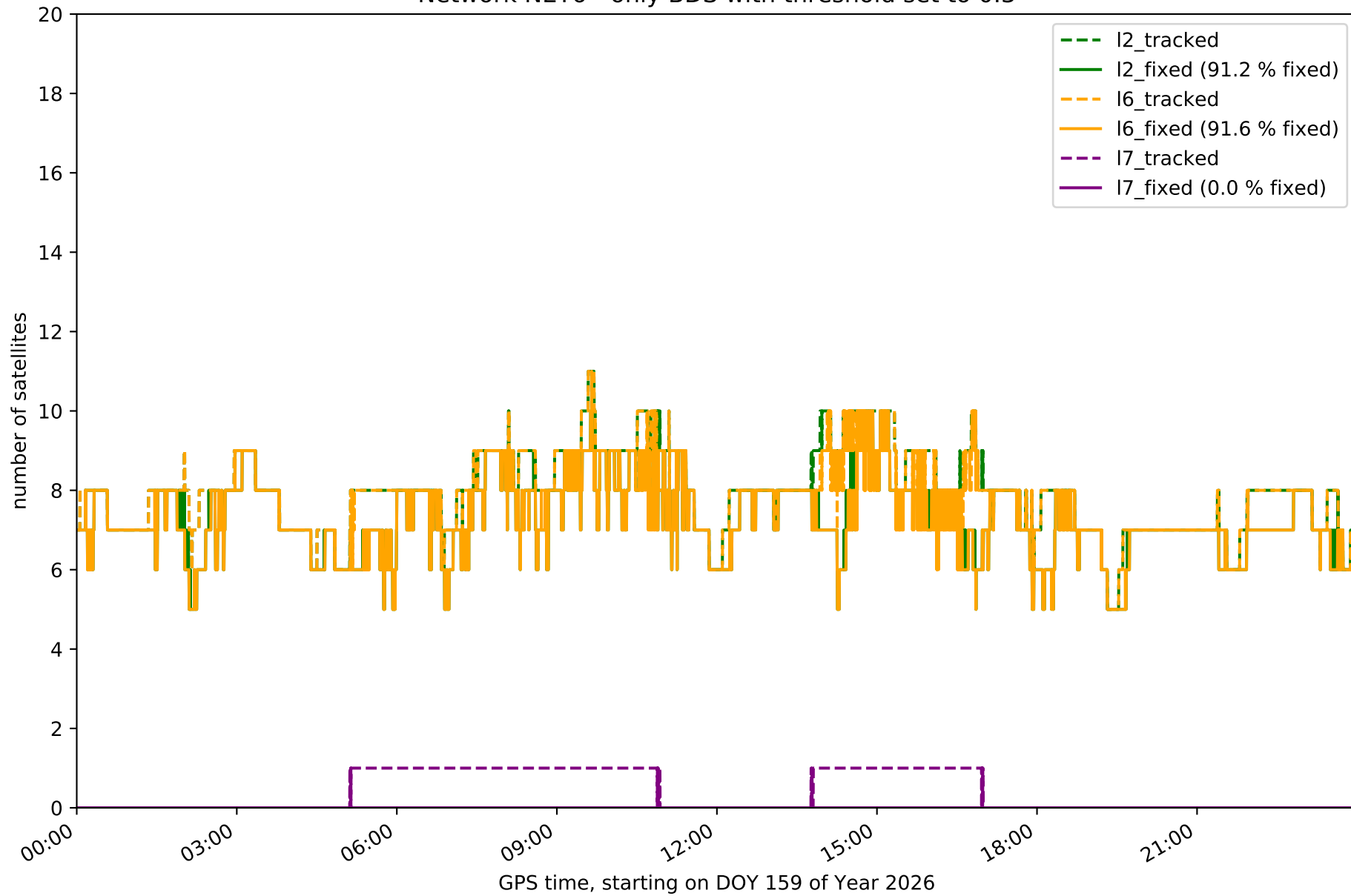
Network NET6 - only GPS with threshold set to 0.3



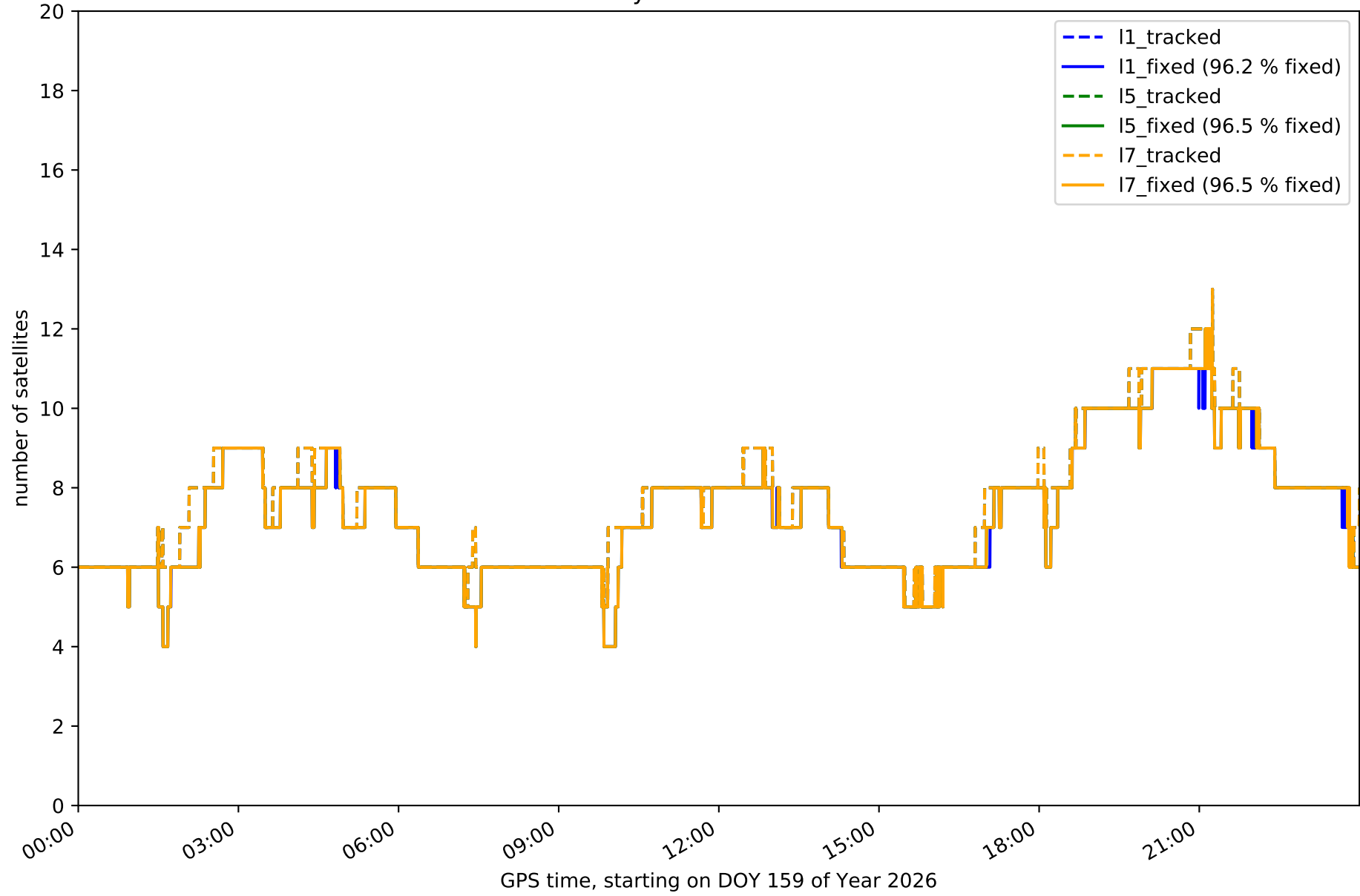
Network NET6 - only GLONASS with threshold set to 0.3



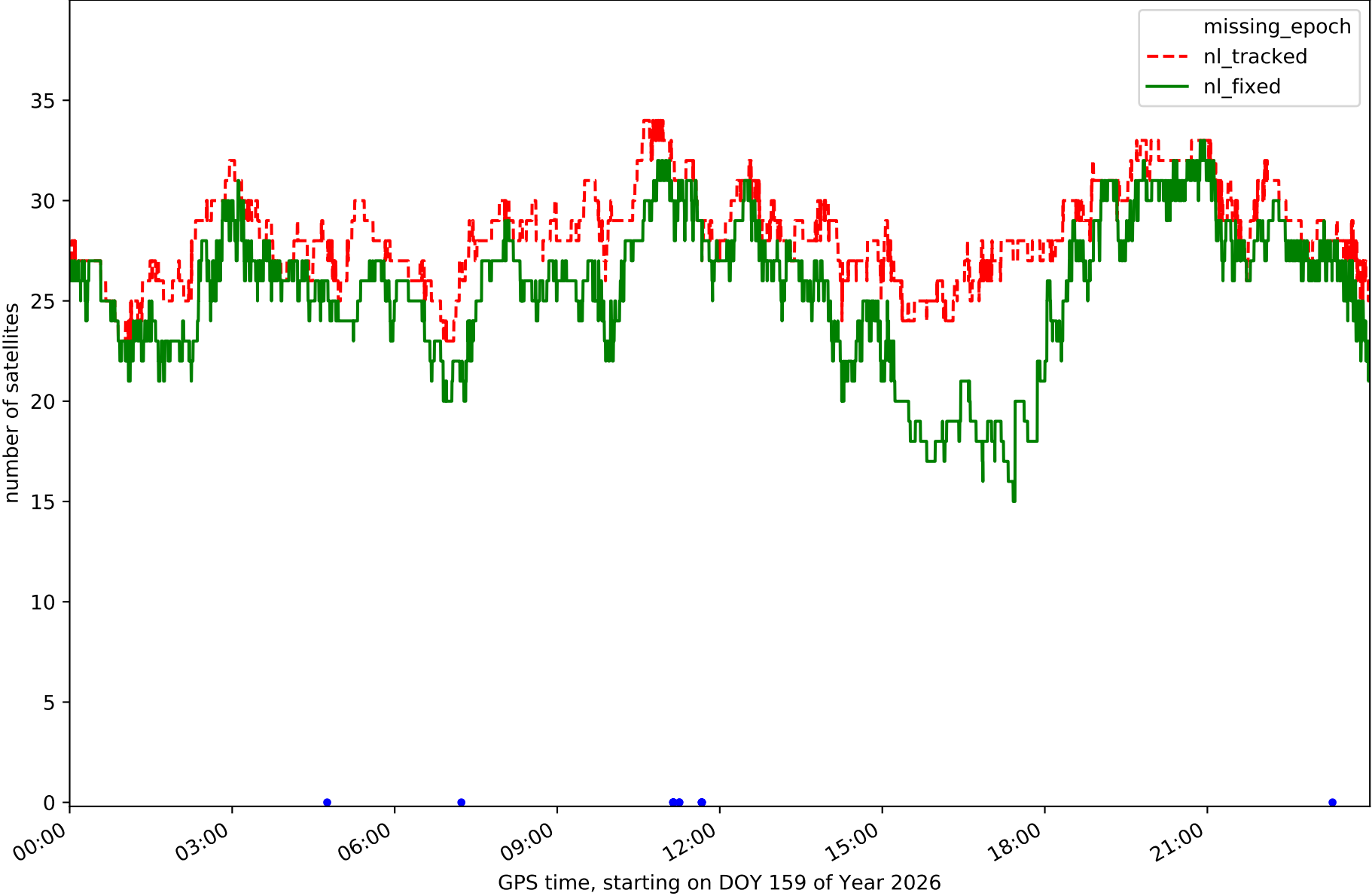
Network NET6 - only BDS with threshold set to 0.3



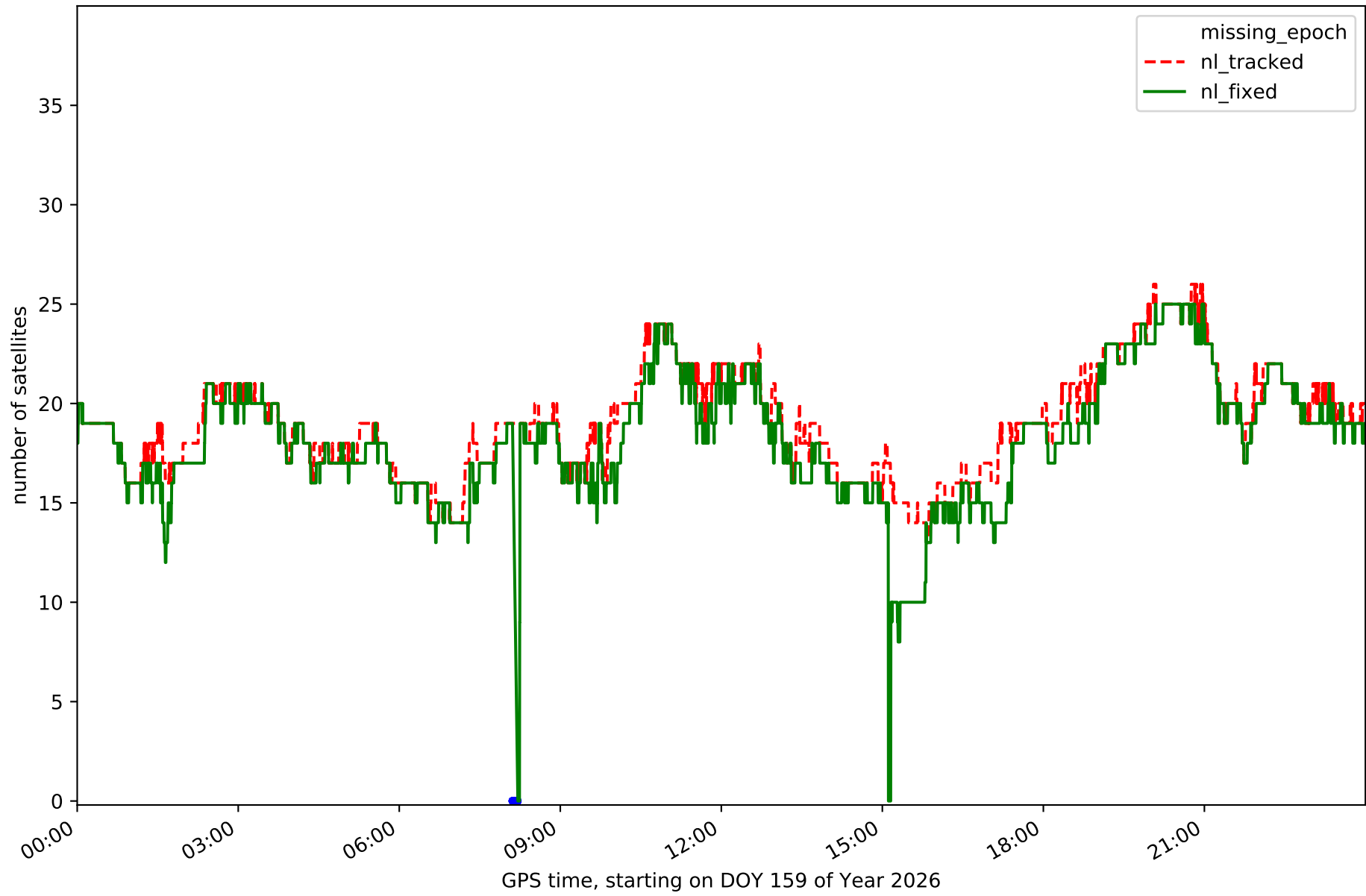
Network NET6 - only Galileo with threshold set to 0.3



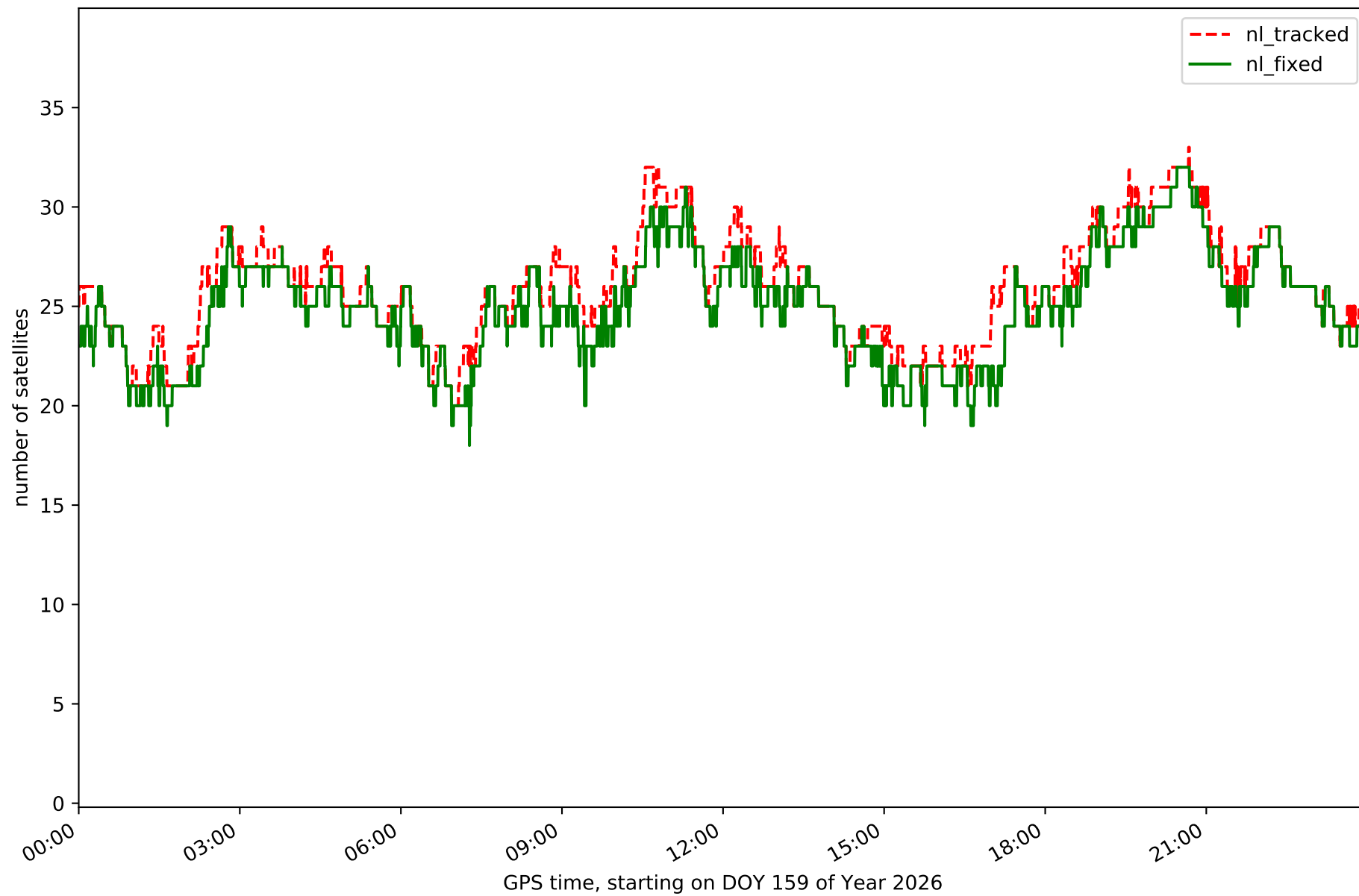
Station ASTO in network NET6



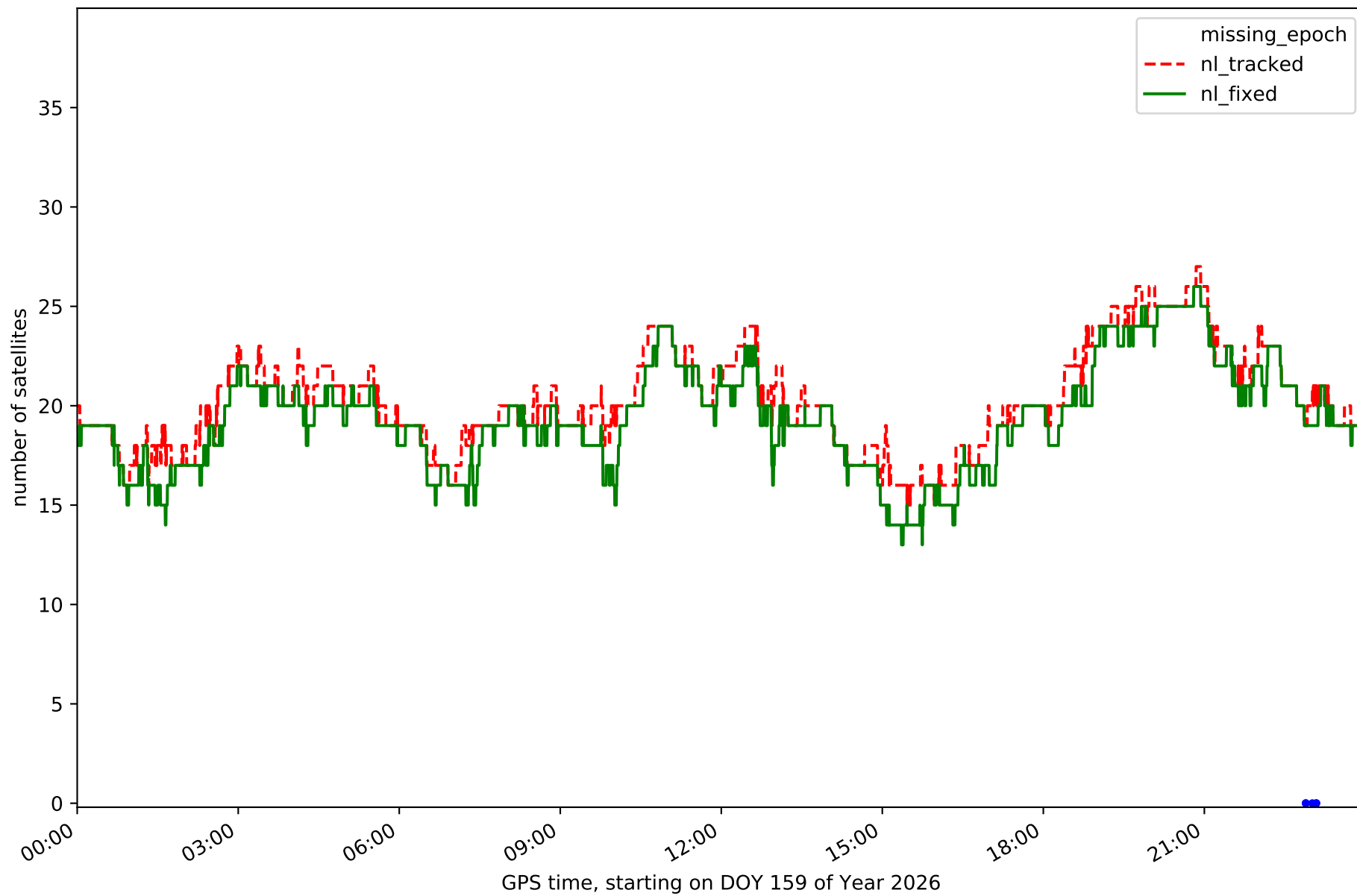
Station BURB in network NET6



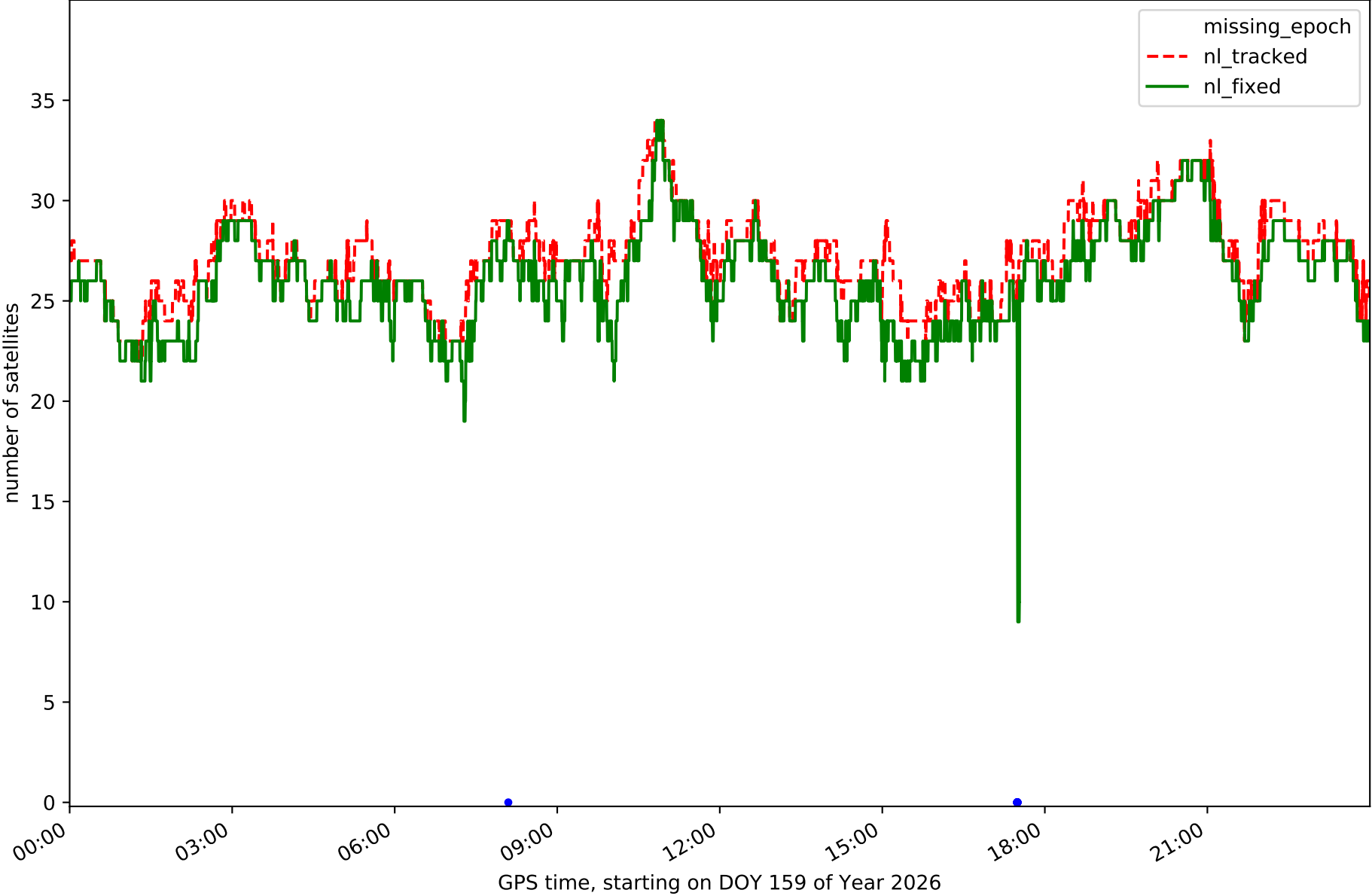
Station CNAR in network NET6



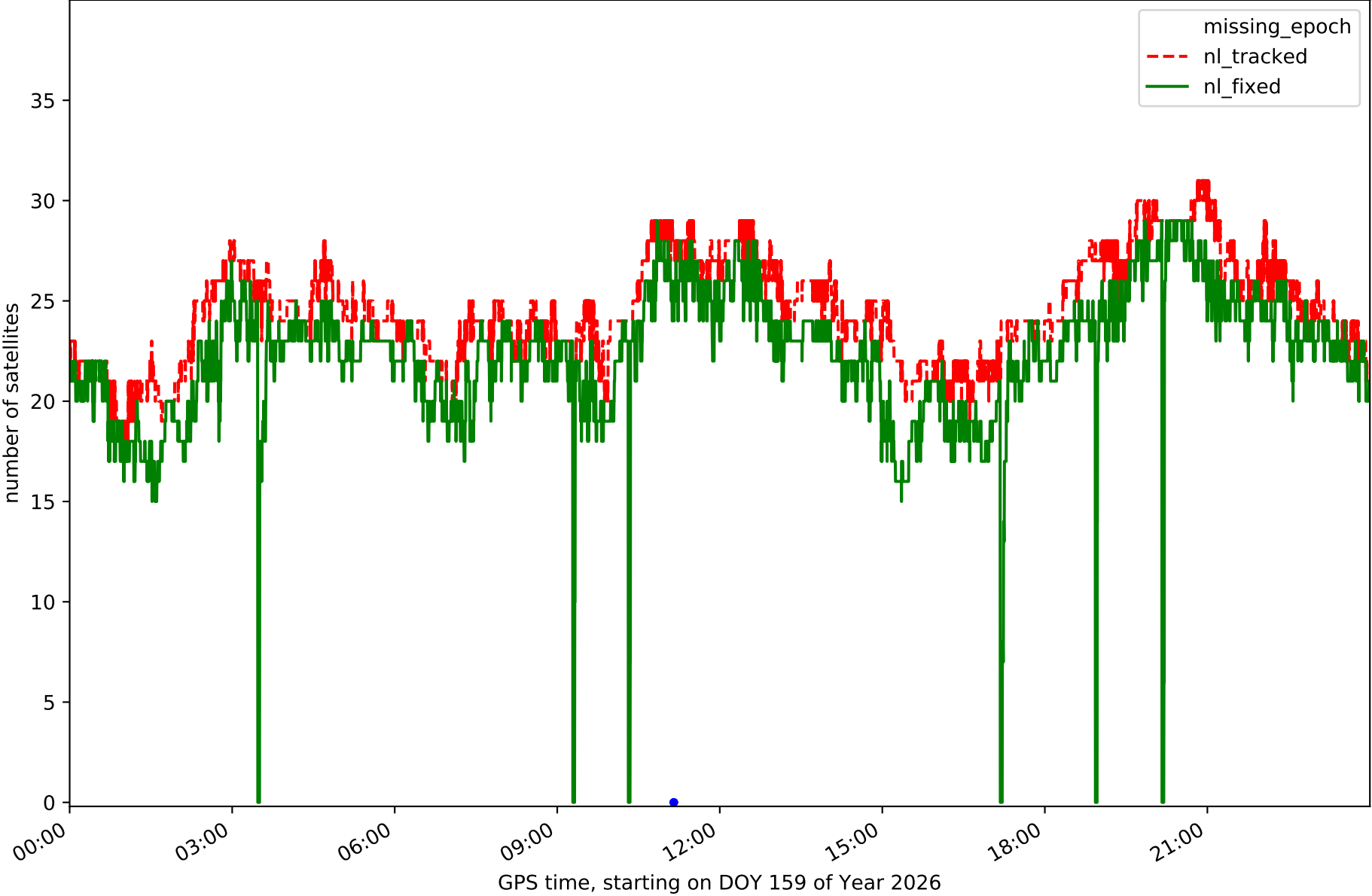
Station FRRL in network NET6



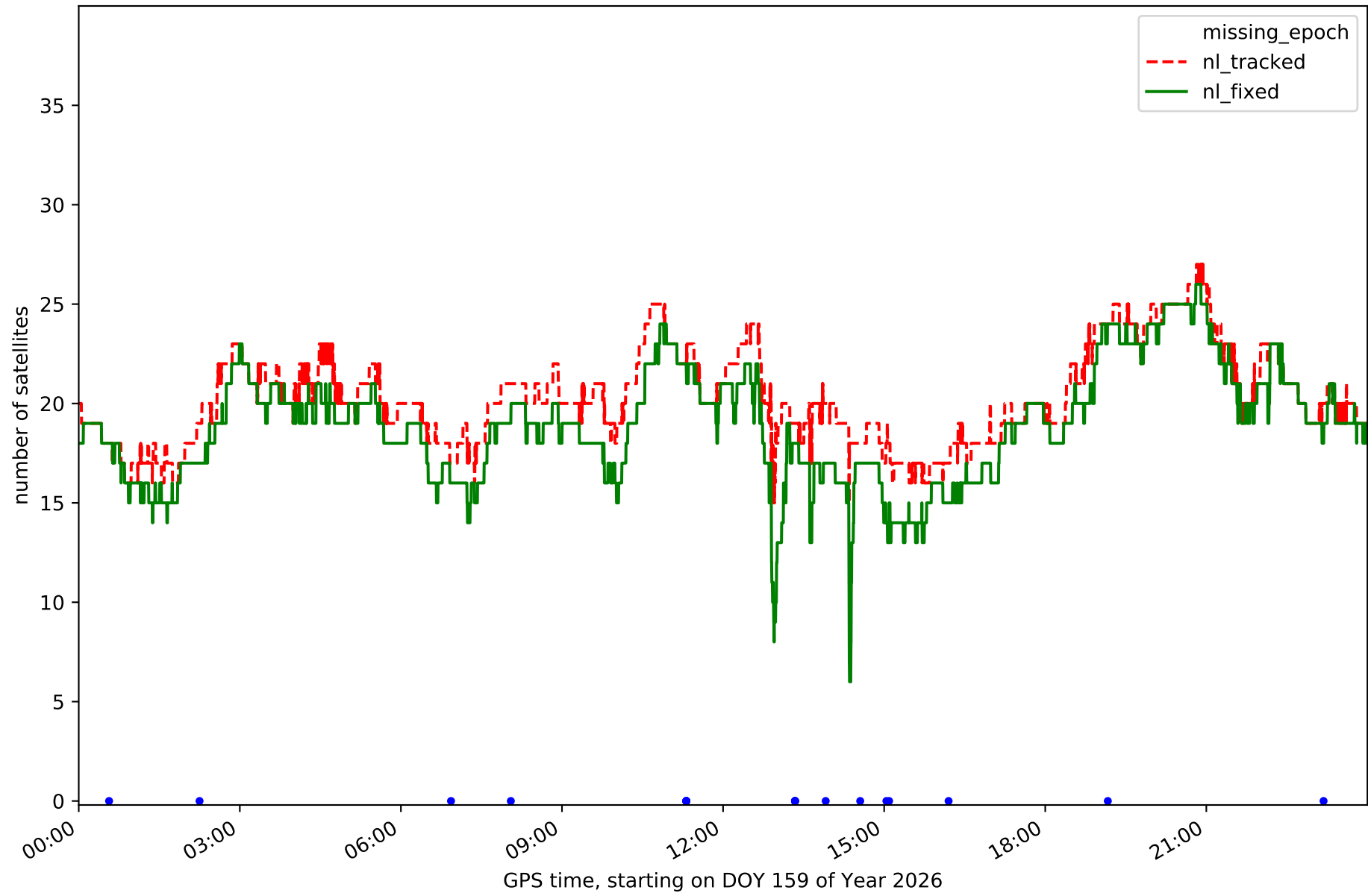
Station GRSL in network NET6



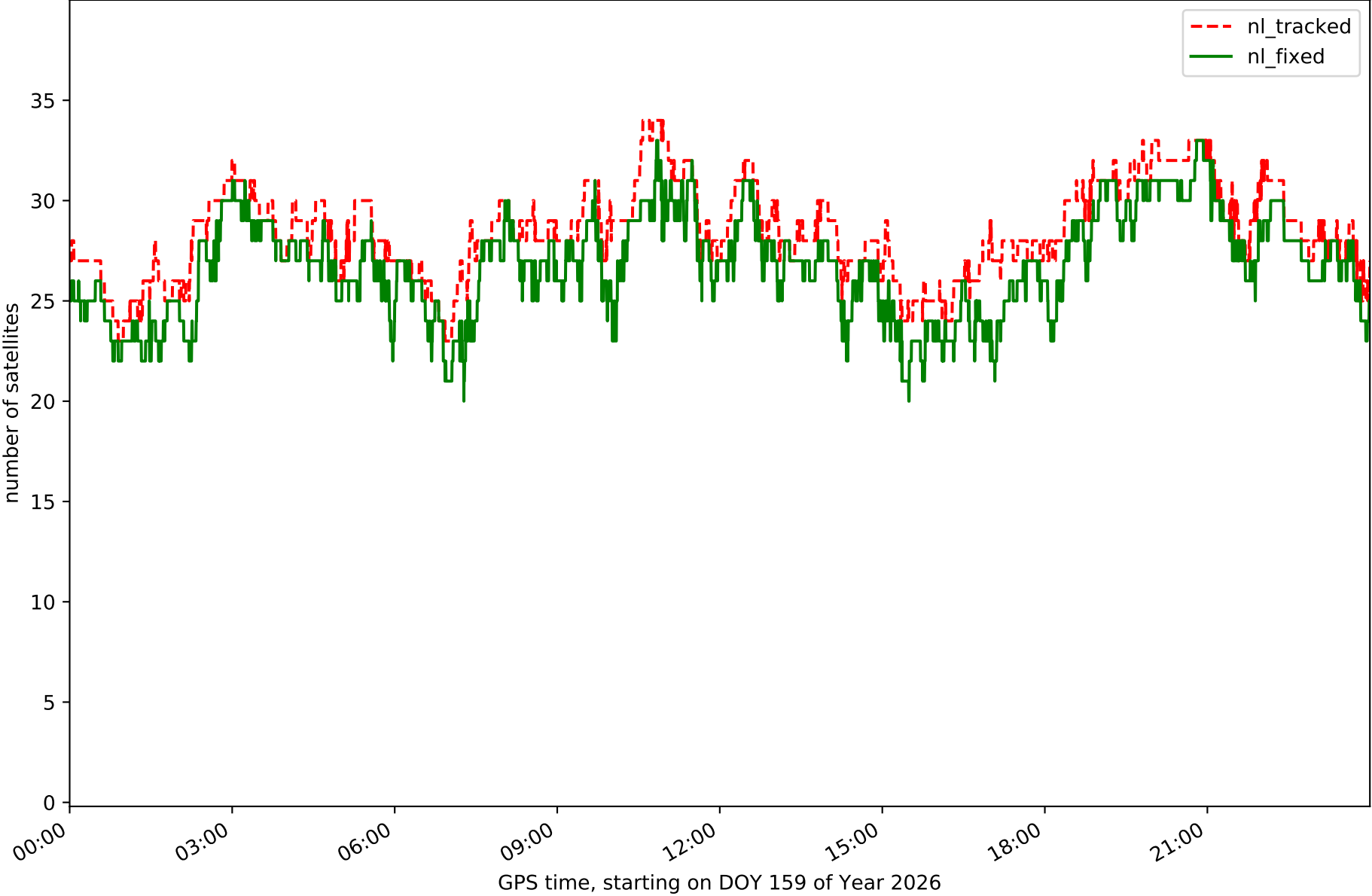
Station GUDI in network NET6



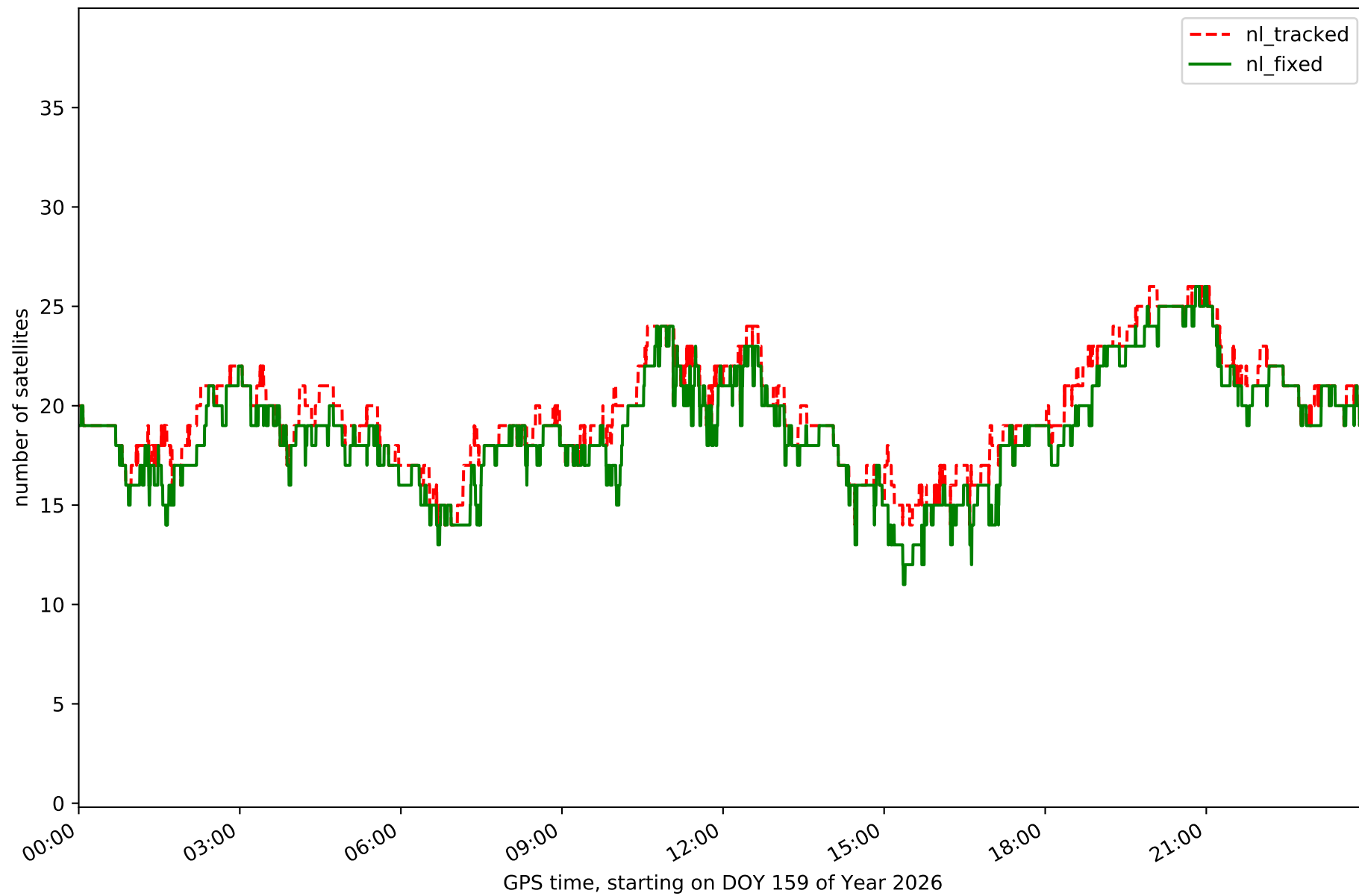
Station LNG1 in network NET6



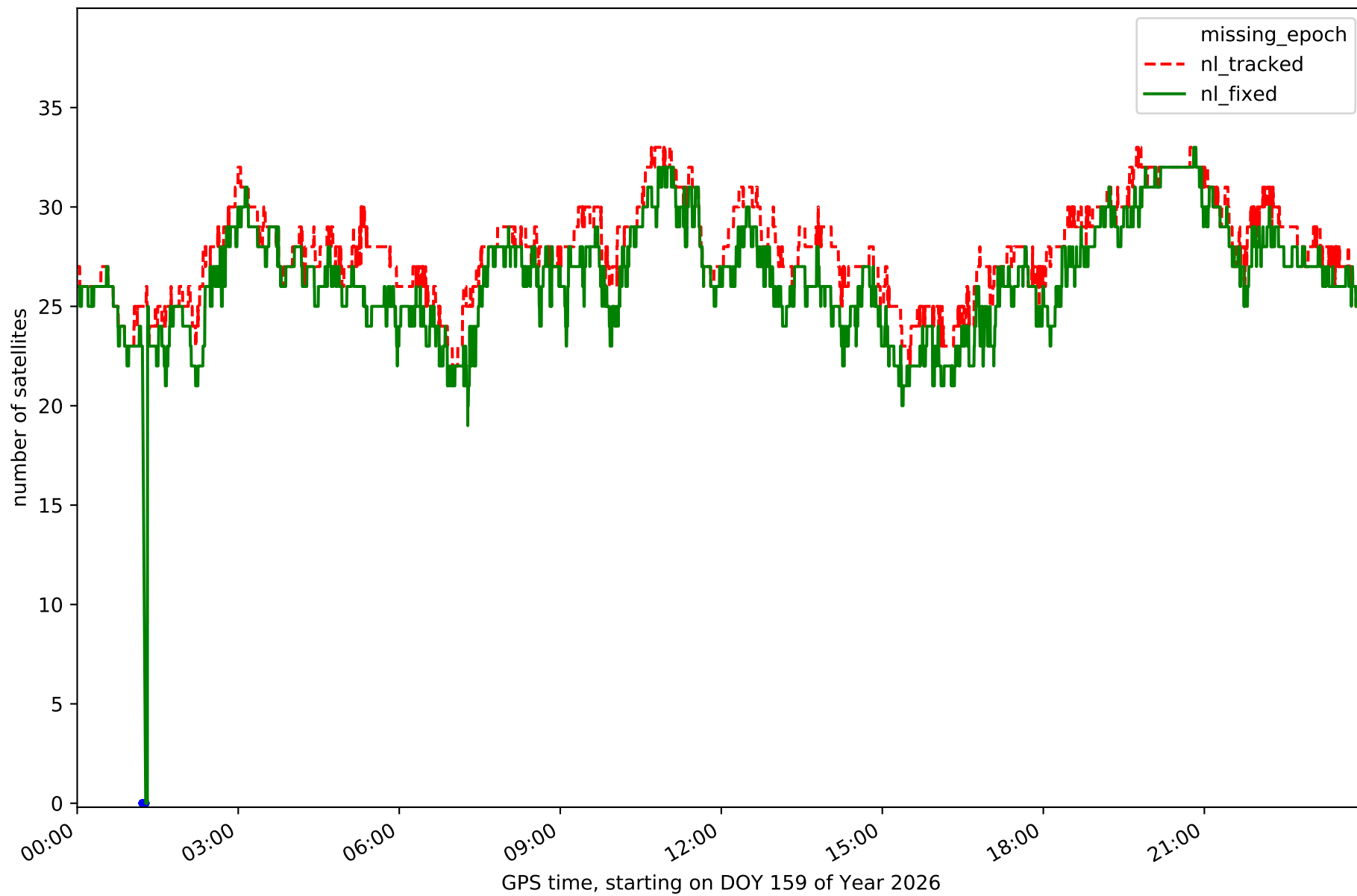
Station LUAR in network NET6



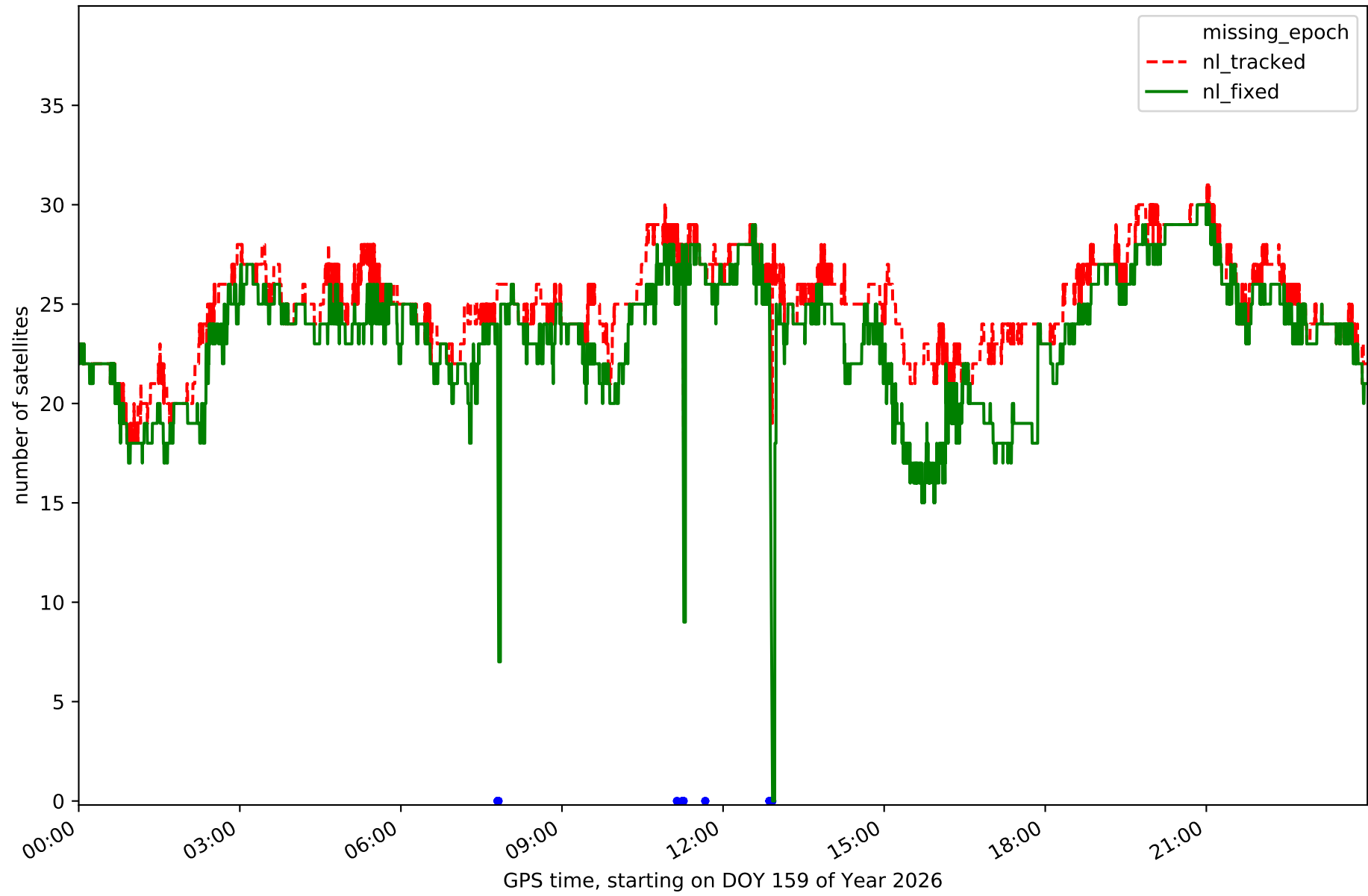
Station LUGO in network NET6



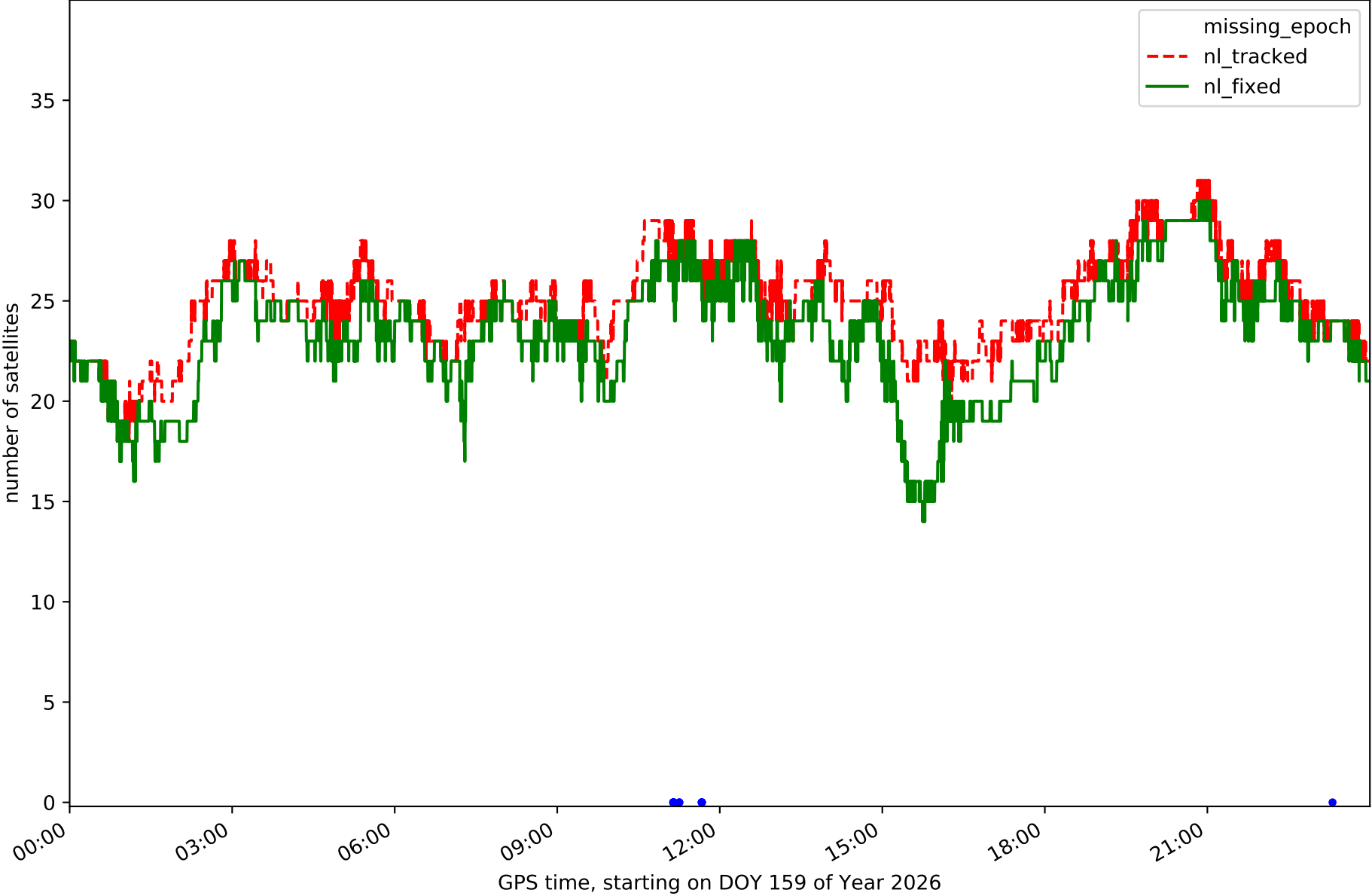
Station ORTG in network NET6



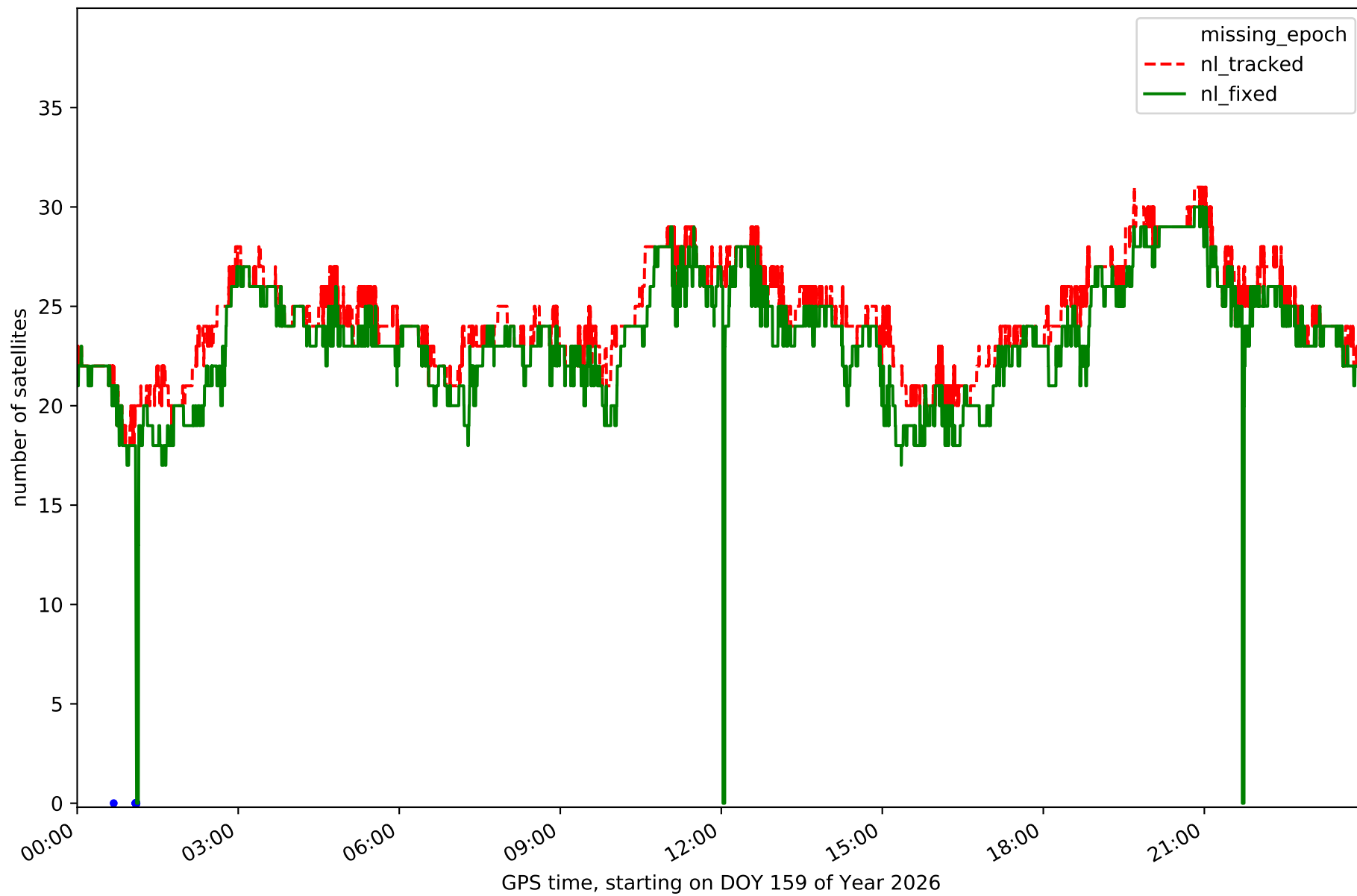
Station PONF in network NET6



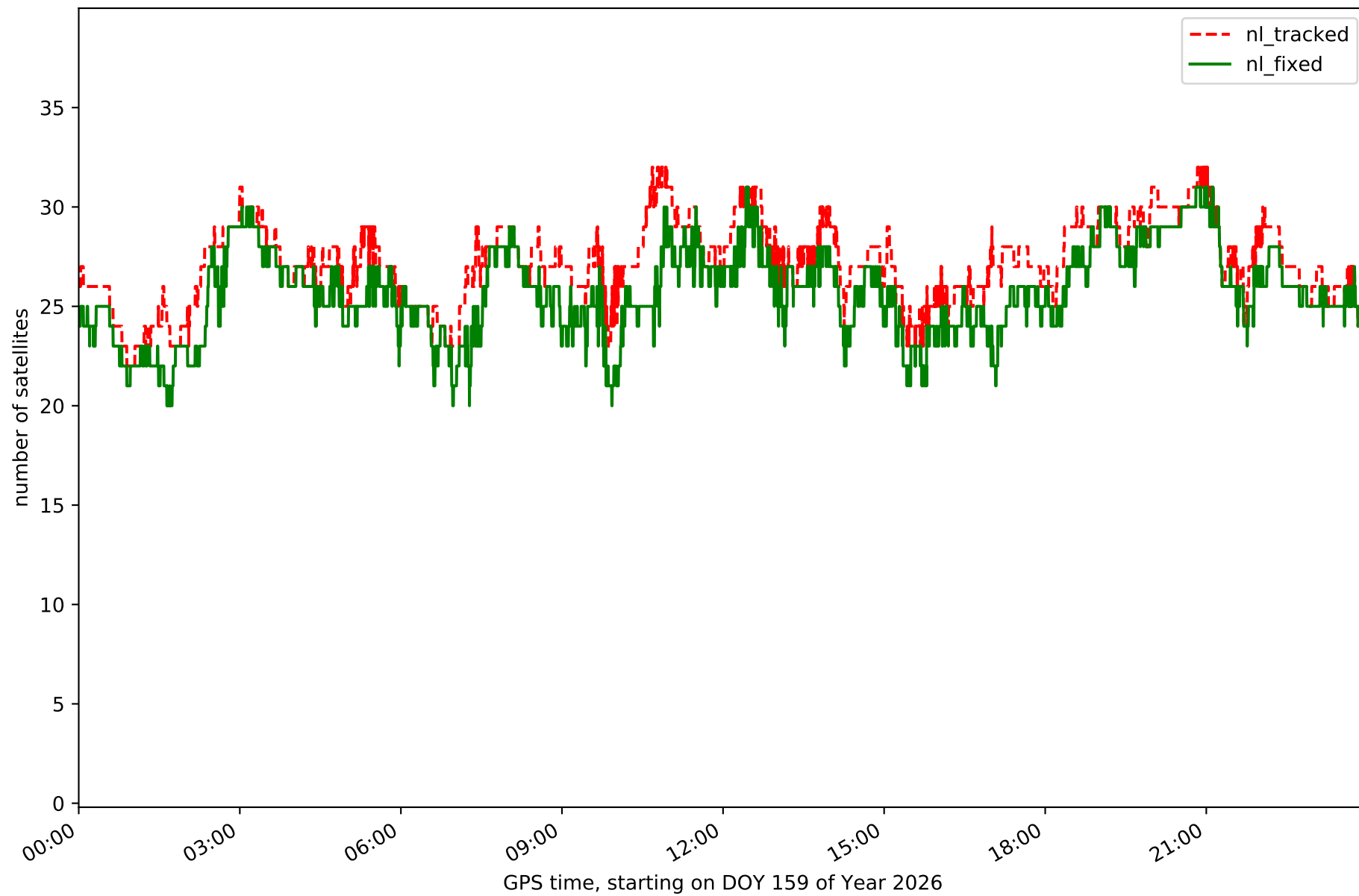
Station PSBR in network NET6



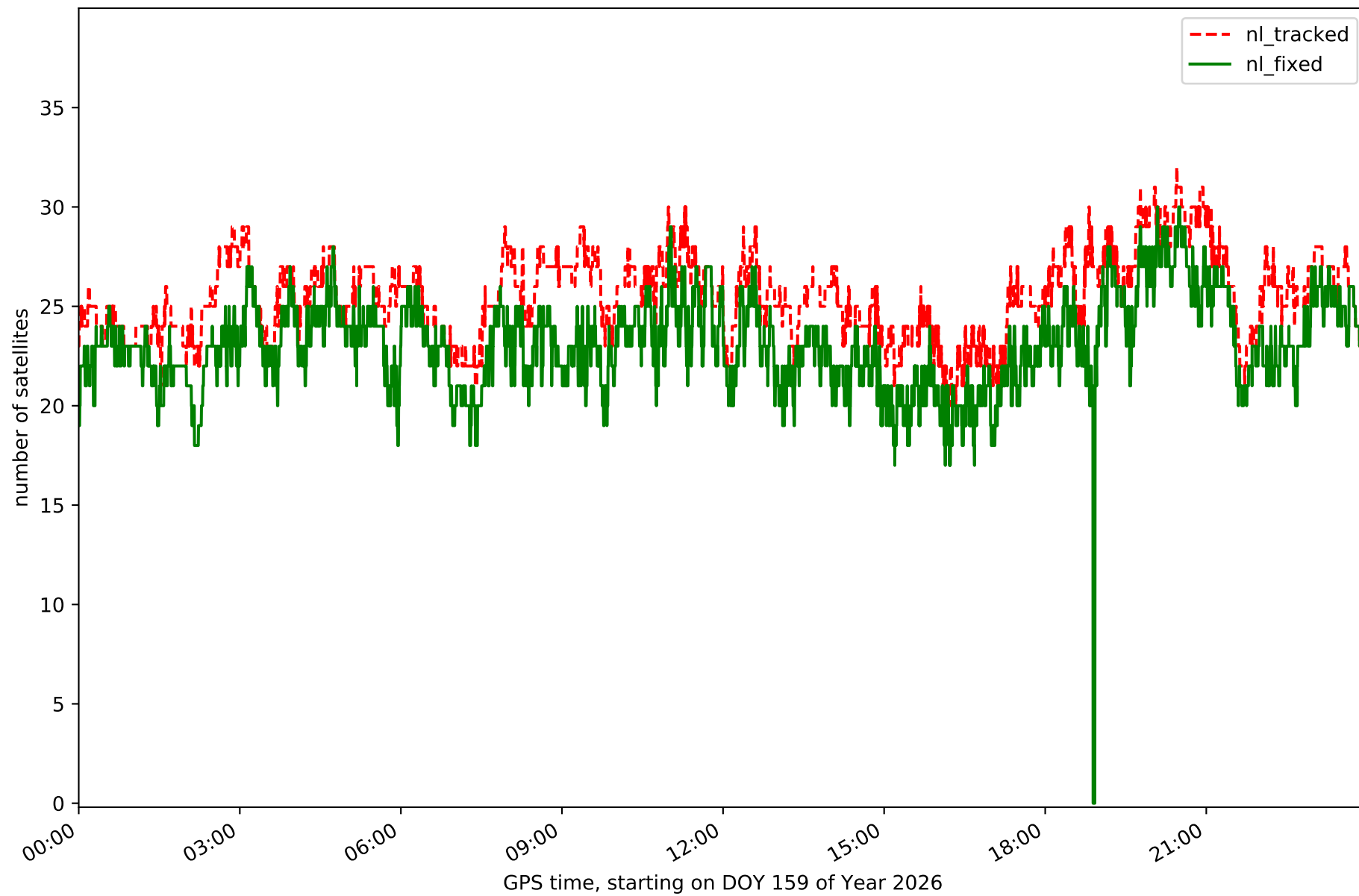
Station RODI in network NET6



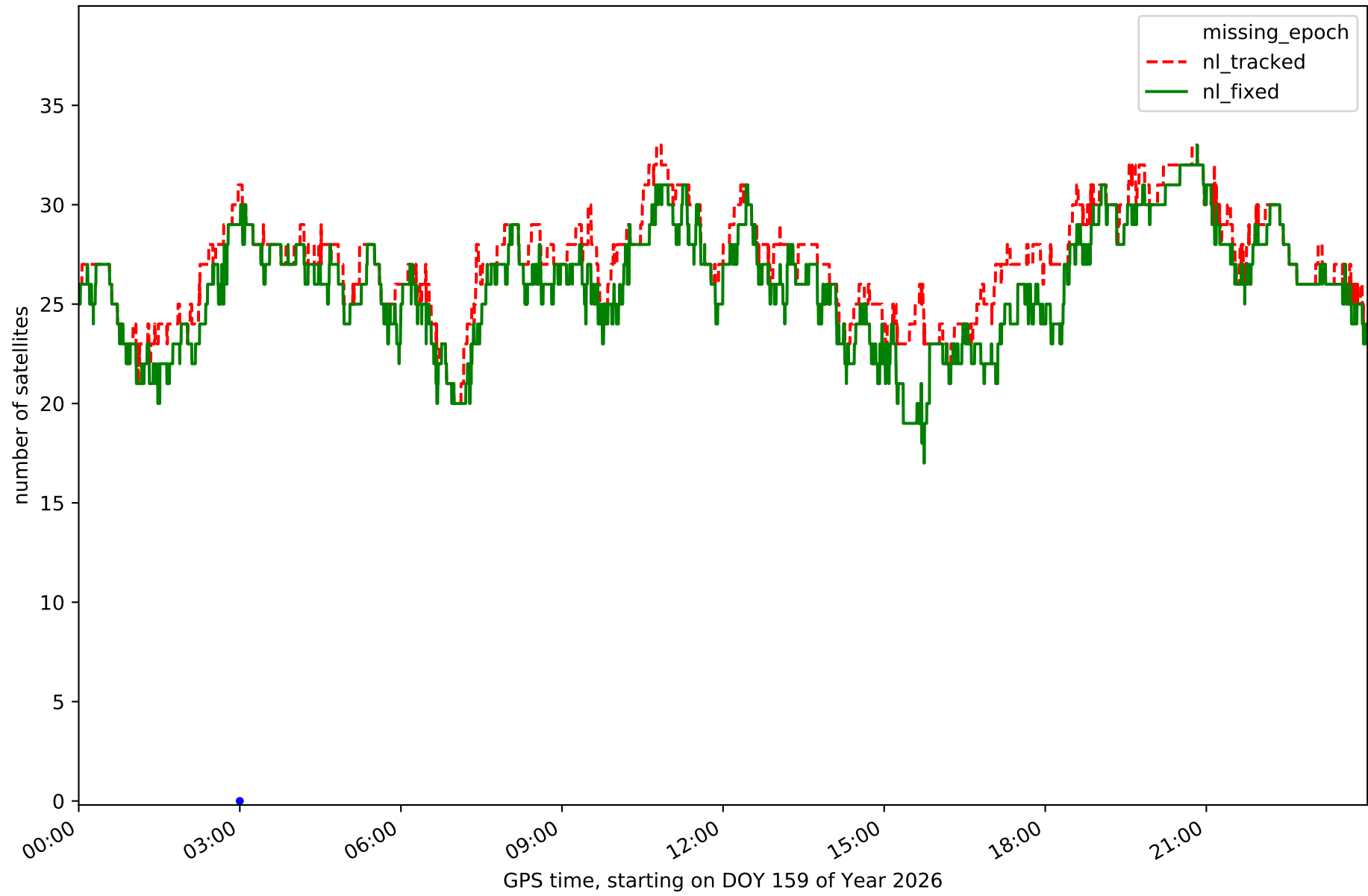
Station SALS in network NET6



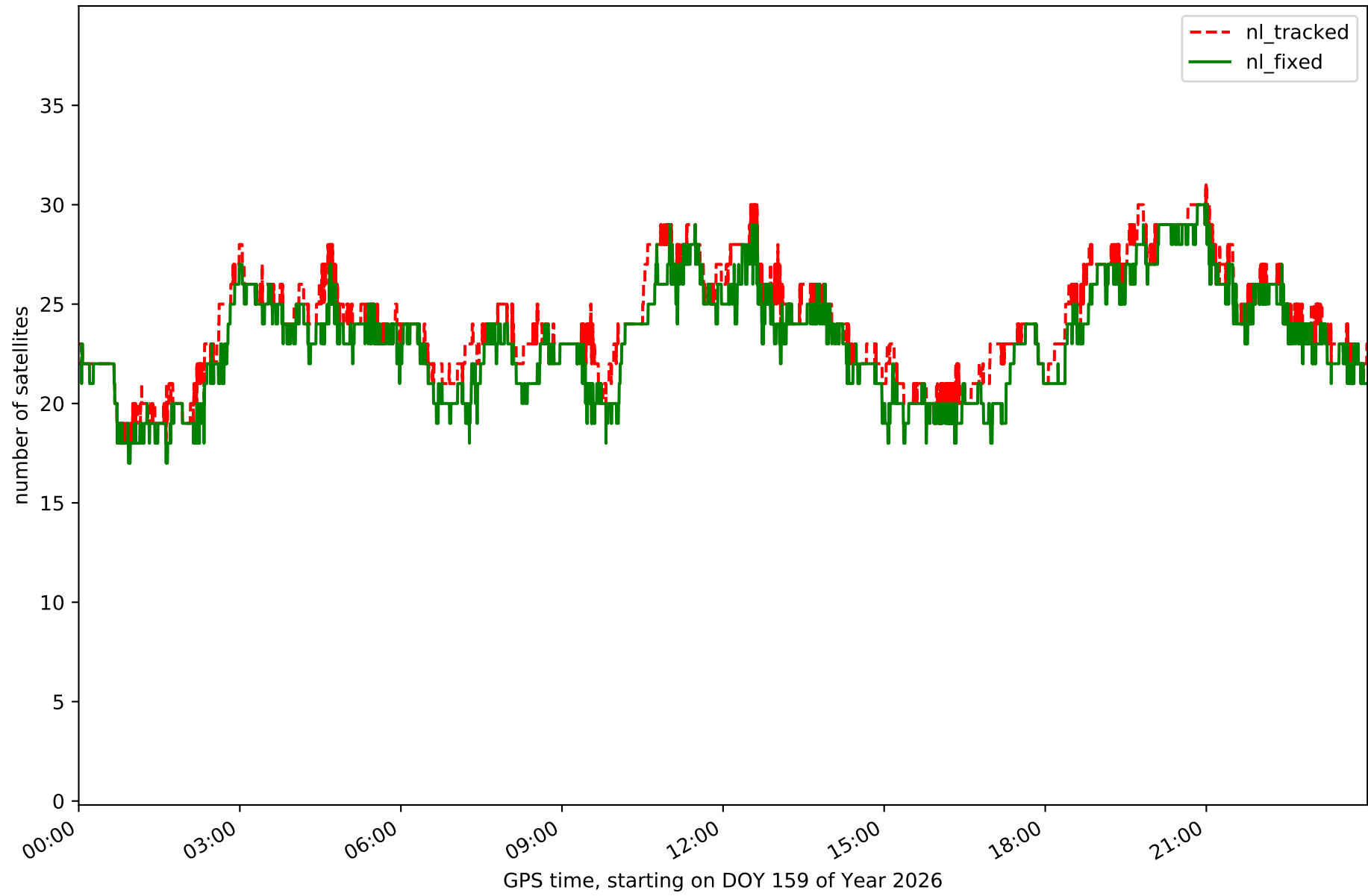
Station SNTG in network NET6



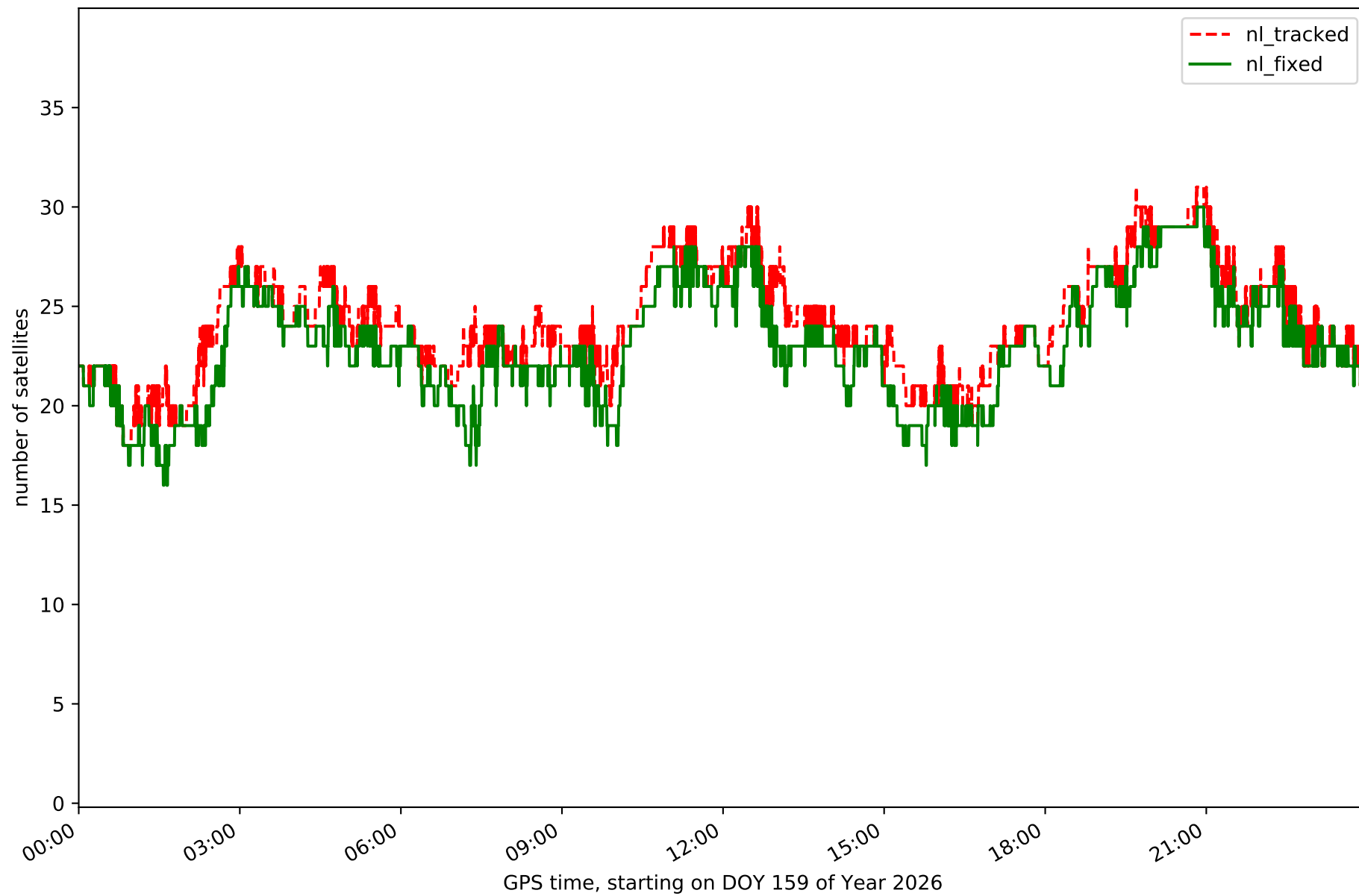
Station VBLO in network NET6



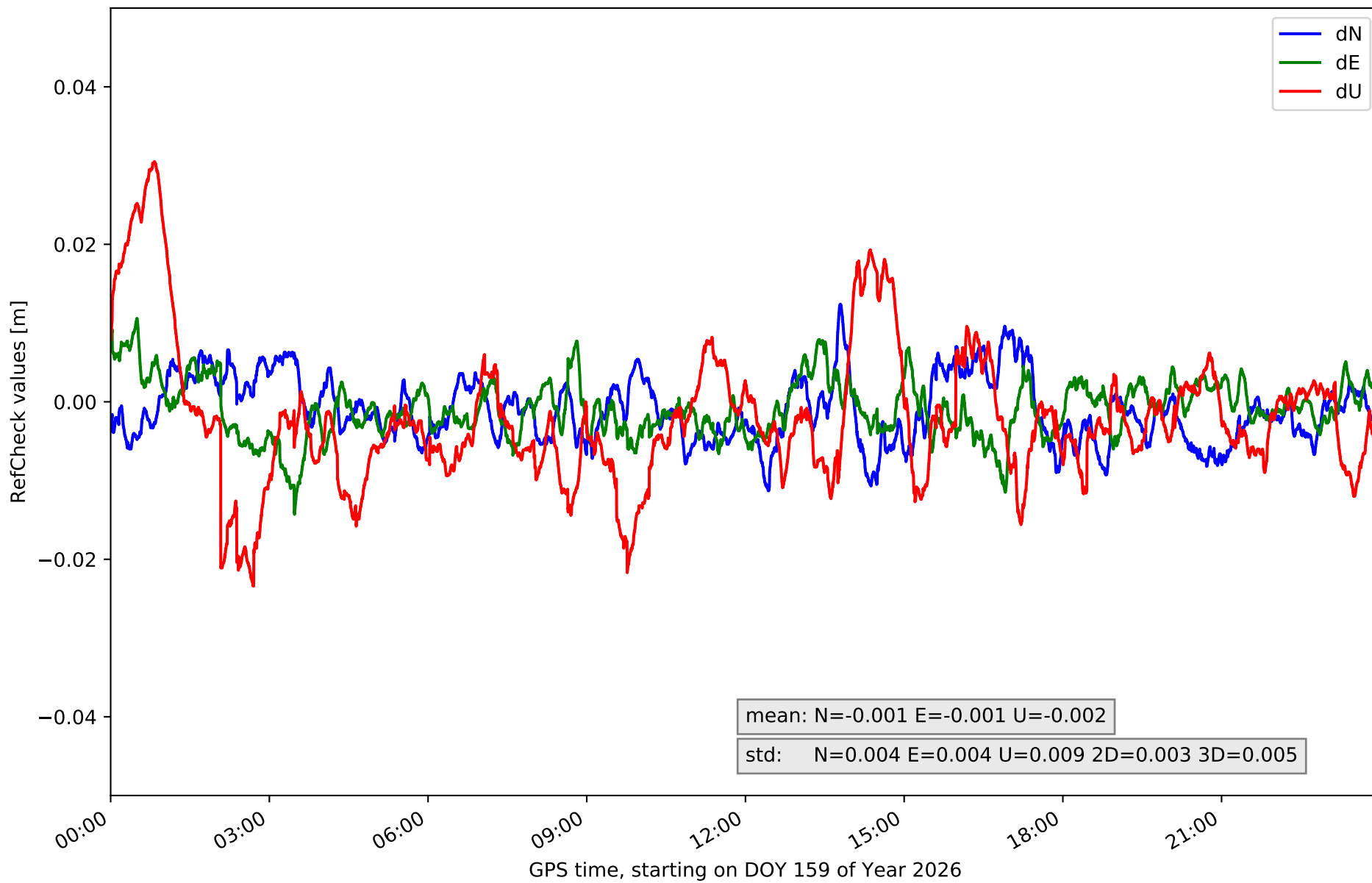
Station VEG1 in network NET6



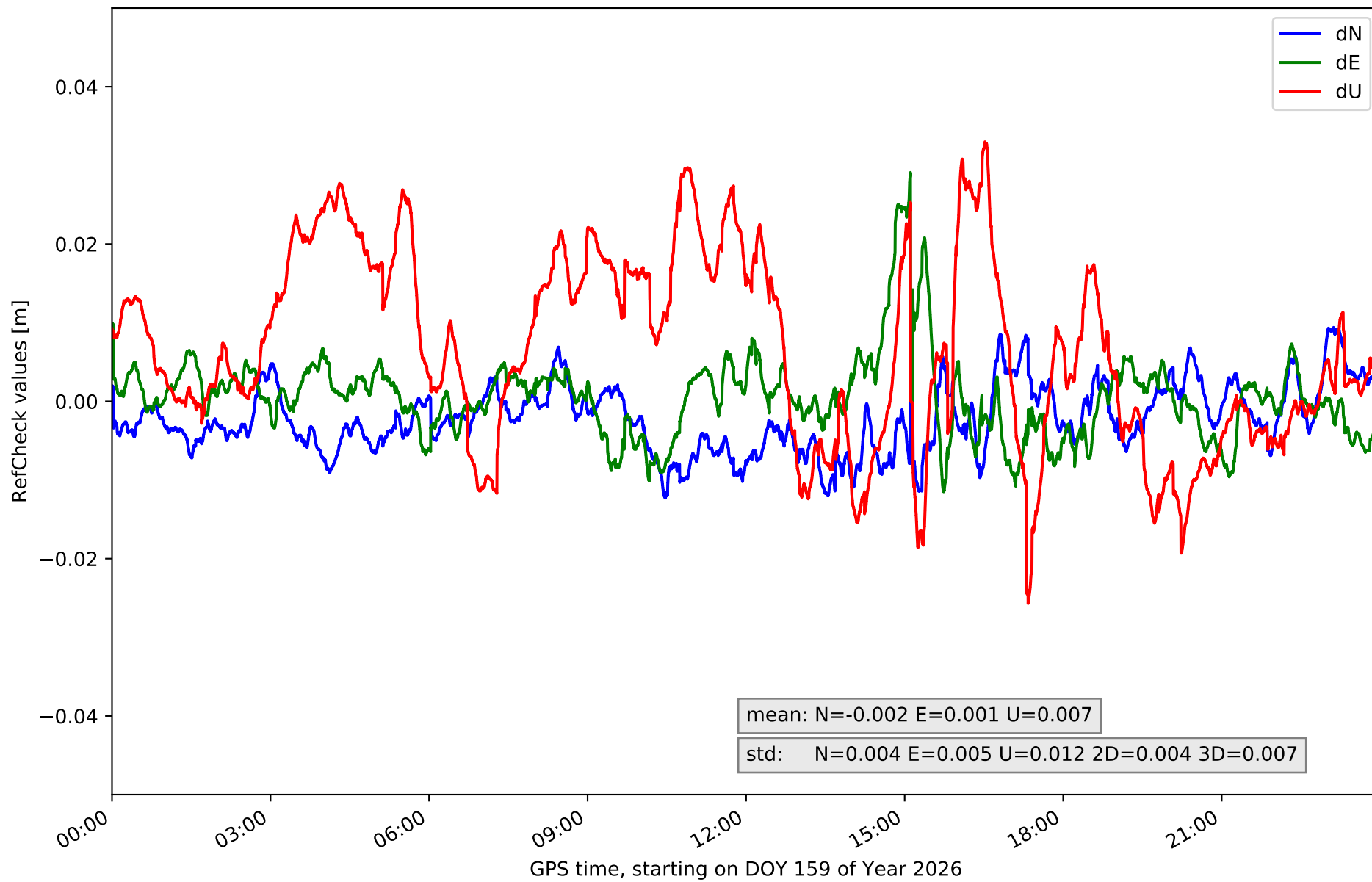
Station VIGO in network NET6



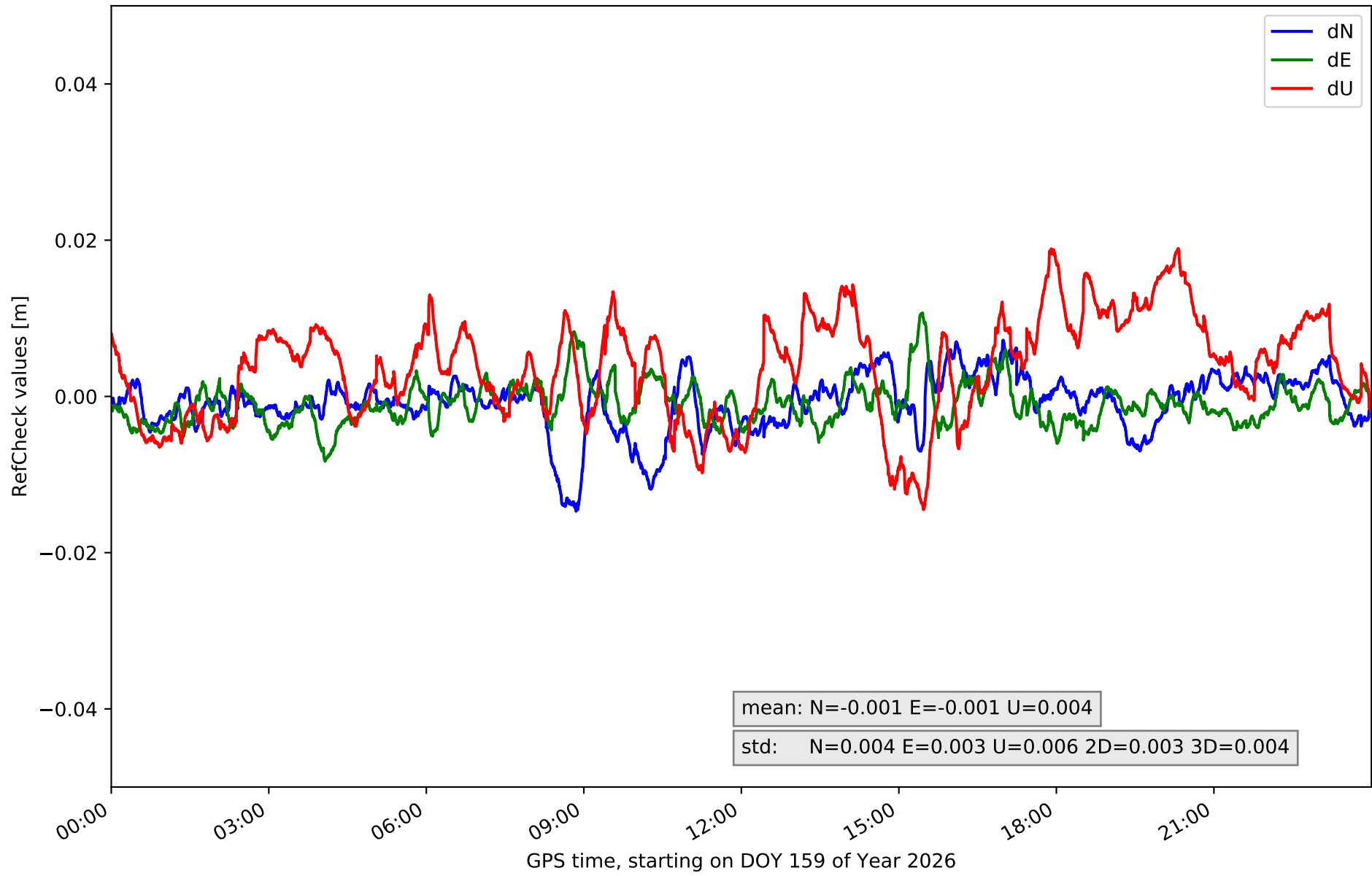
RefCheck for station ASTO in network NET6



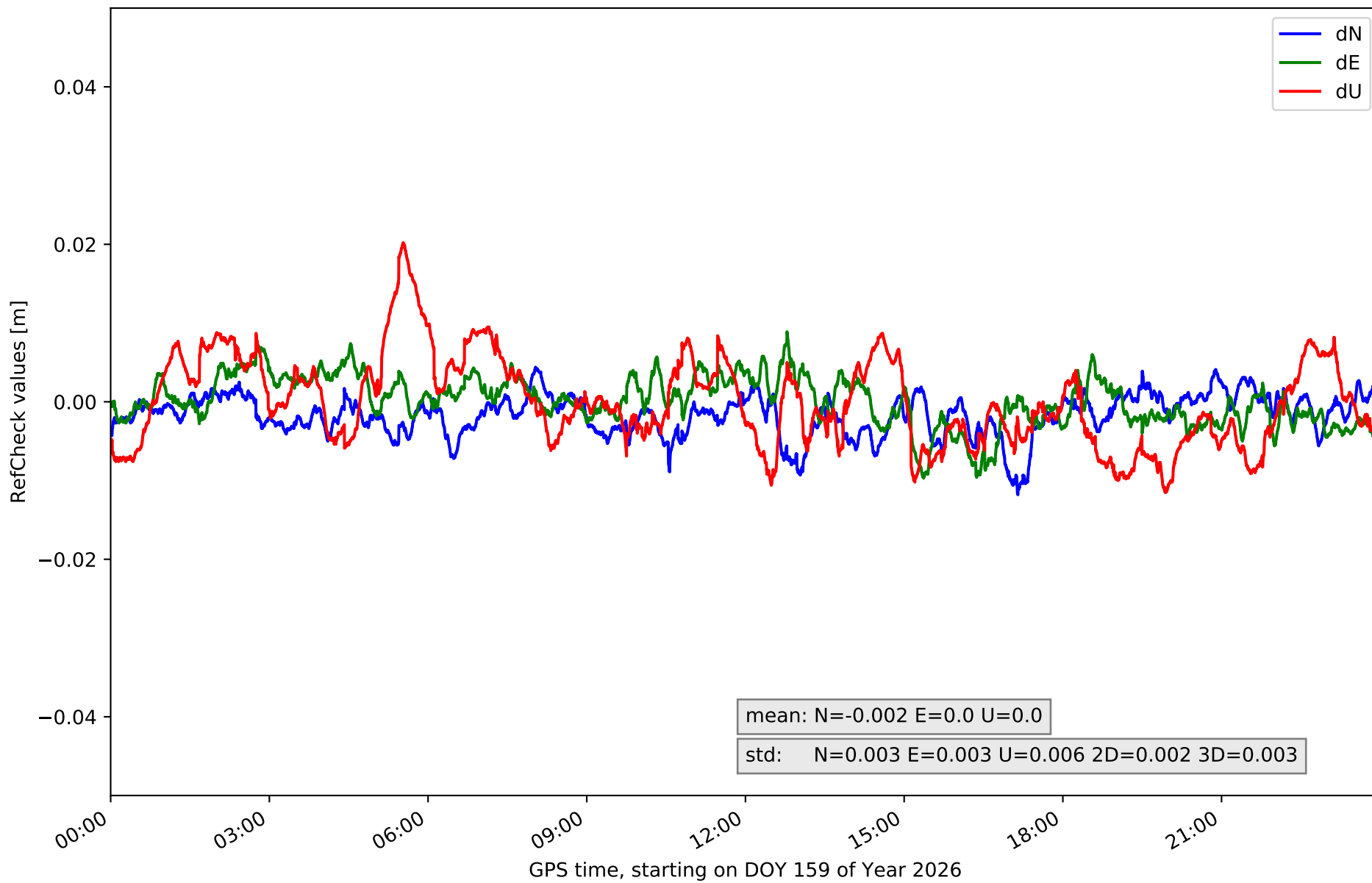
RefCheck for station BURB in network NET6



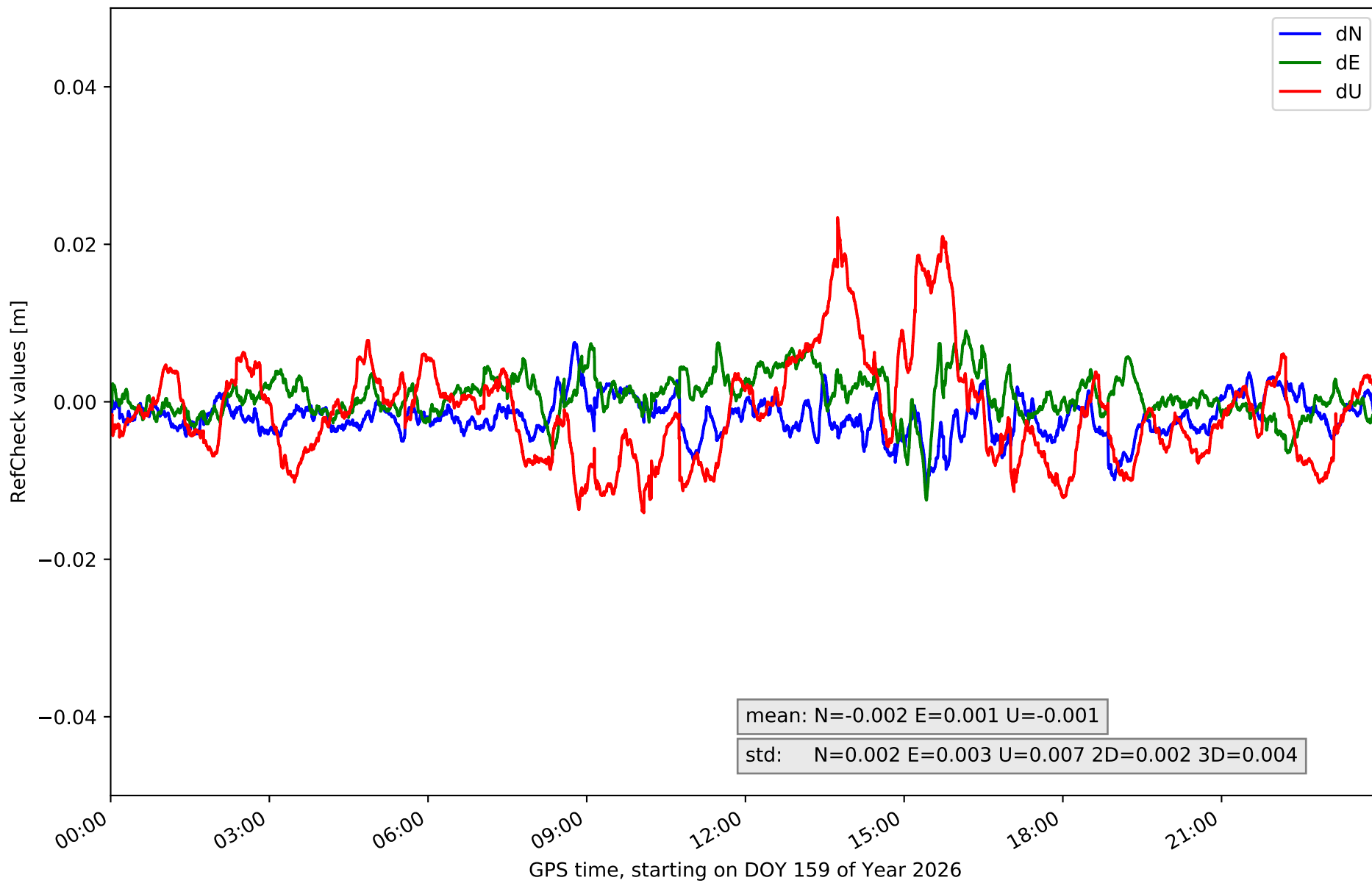
RefCheck for station CNAR in network NET6



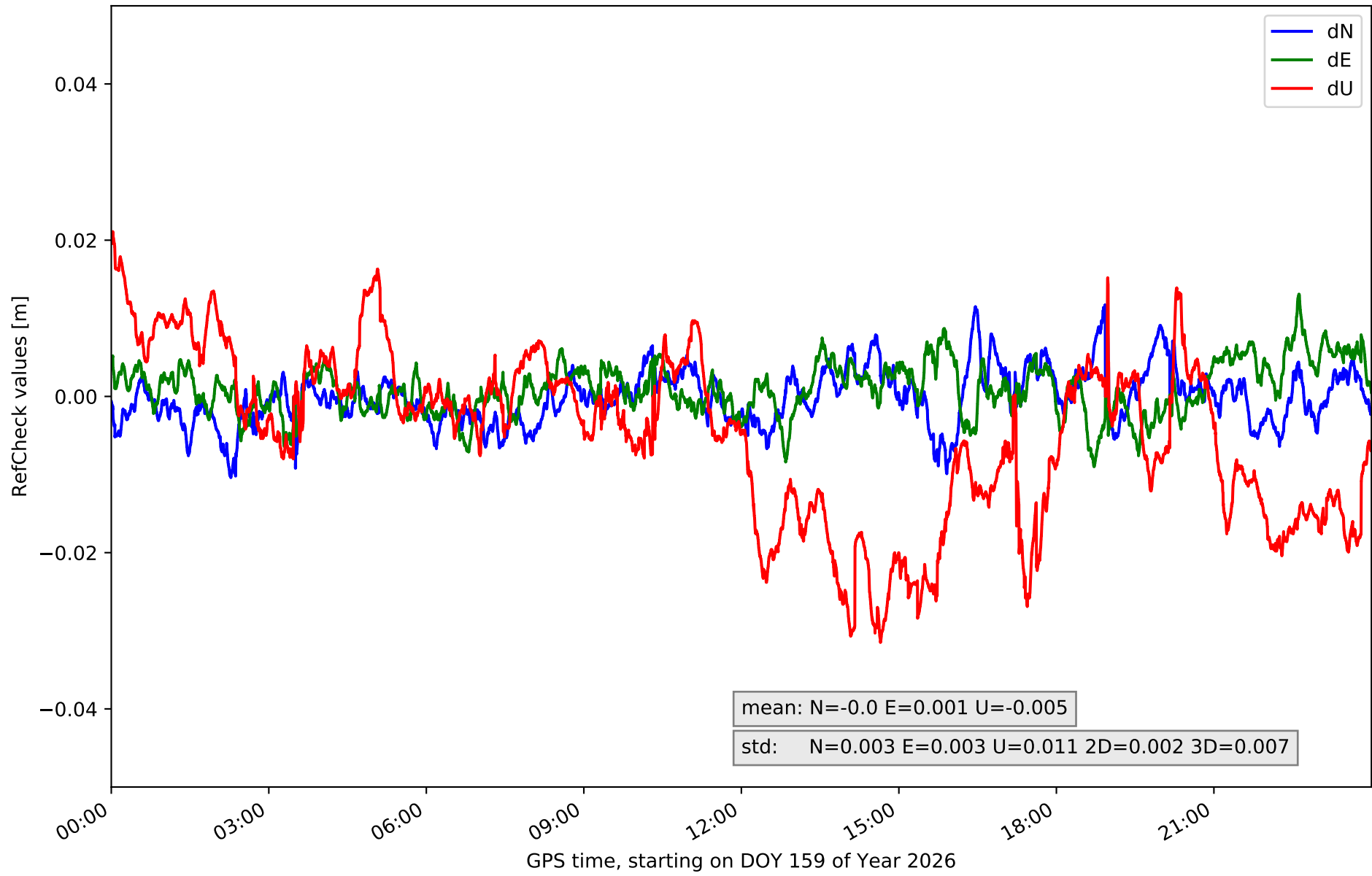
RefCheck for station FRRL in network NET6



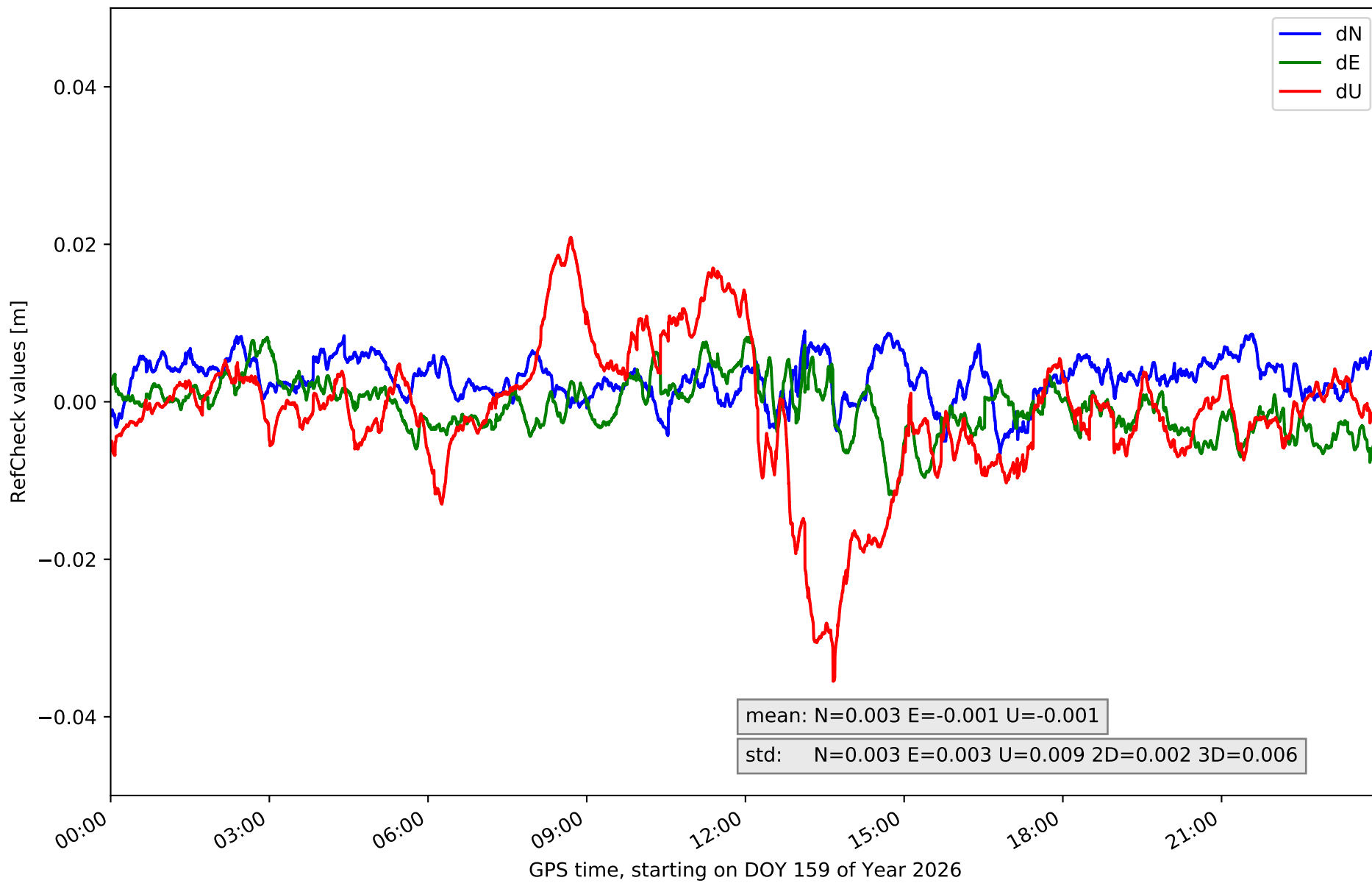
RefCheck for station GRSL in network NET6



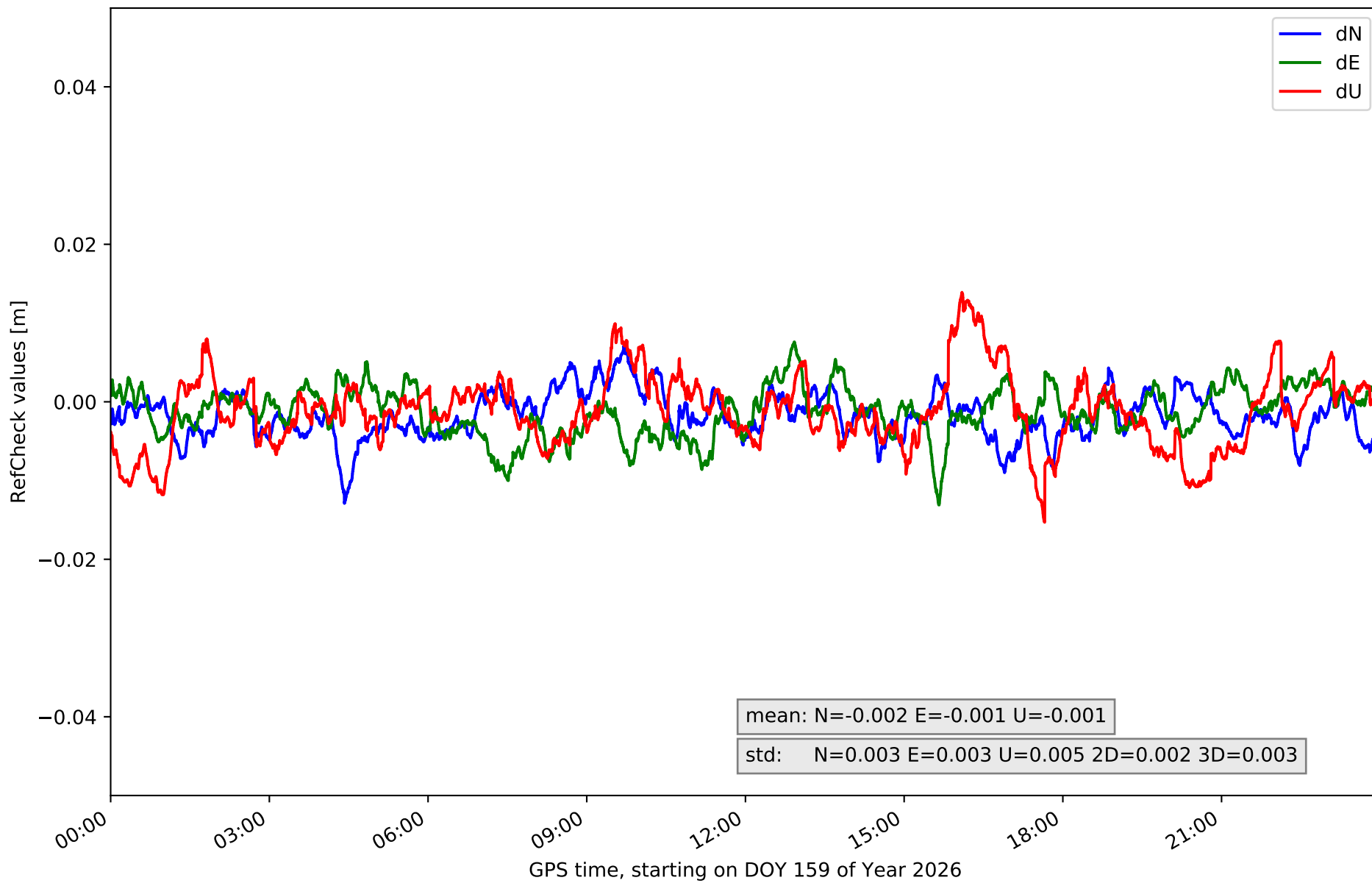
RefCheck for station GUDI in network NET6



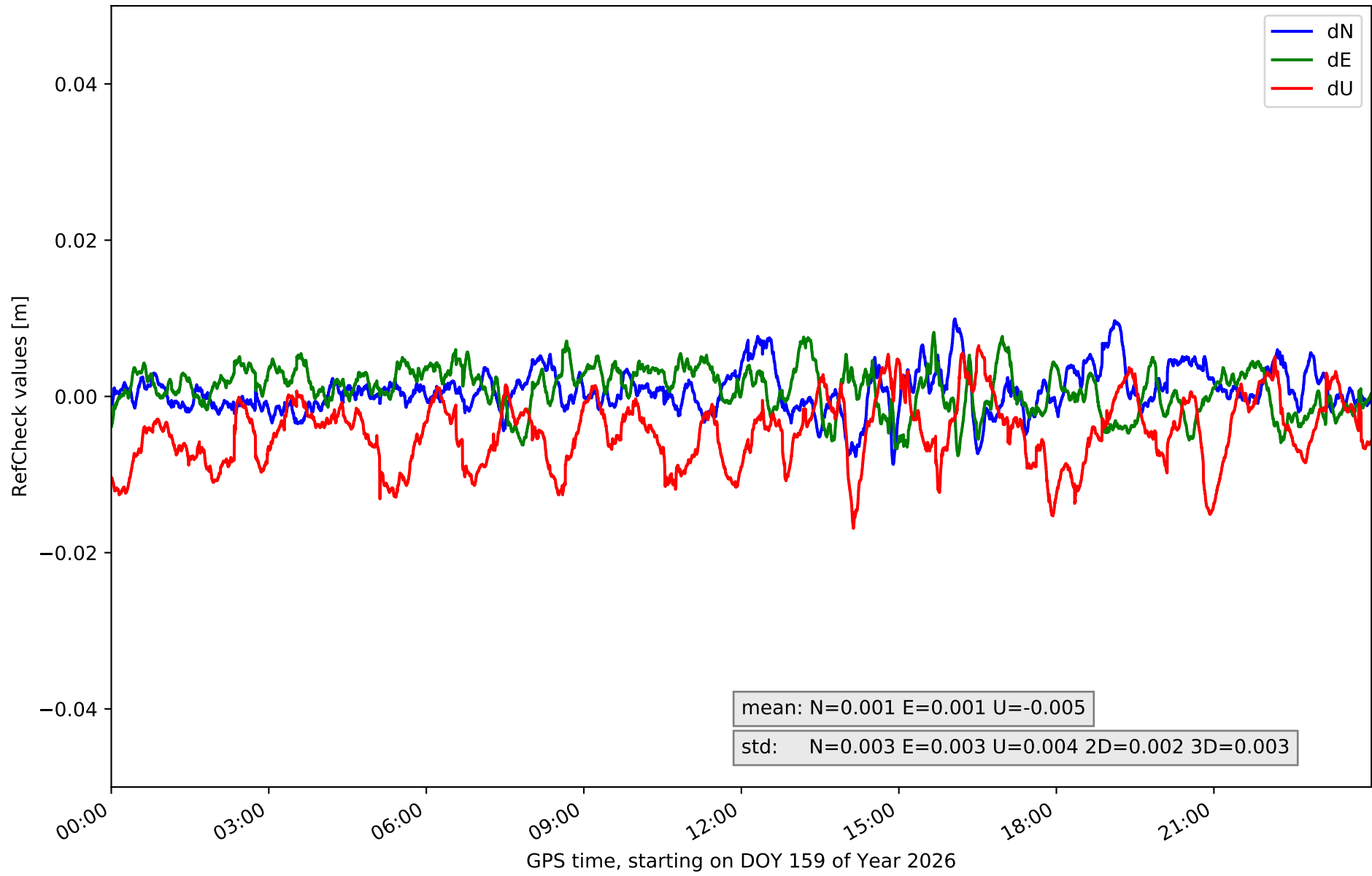
RefCheck for station LNG1 in network NET6



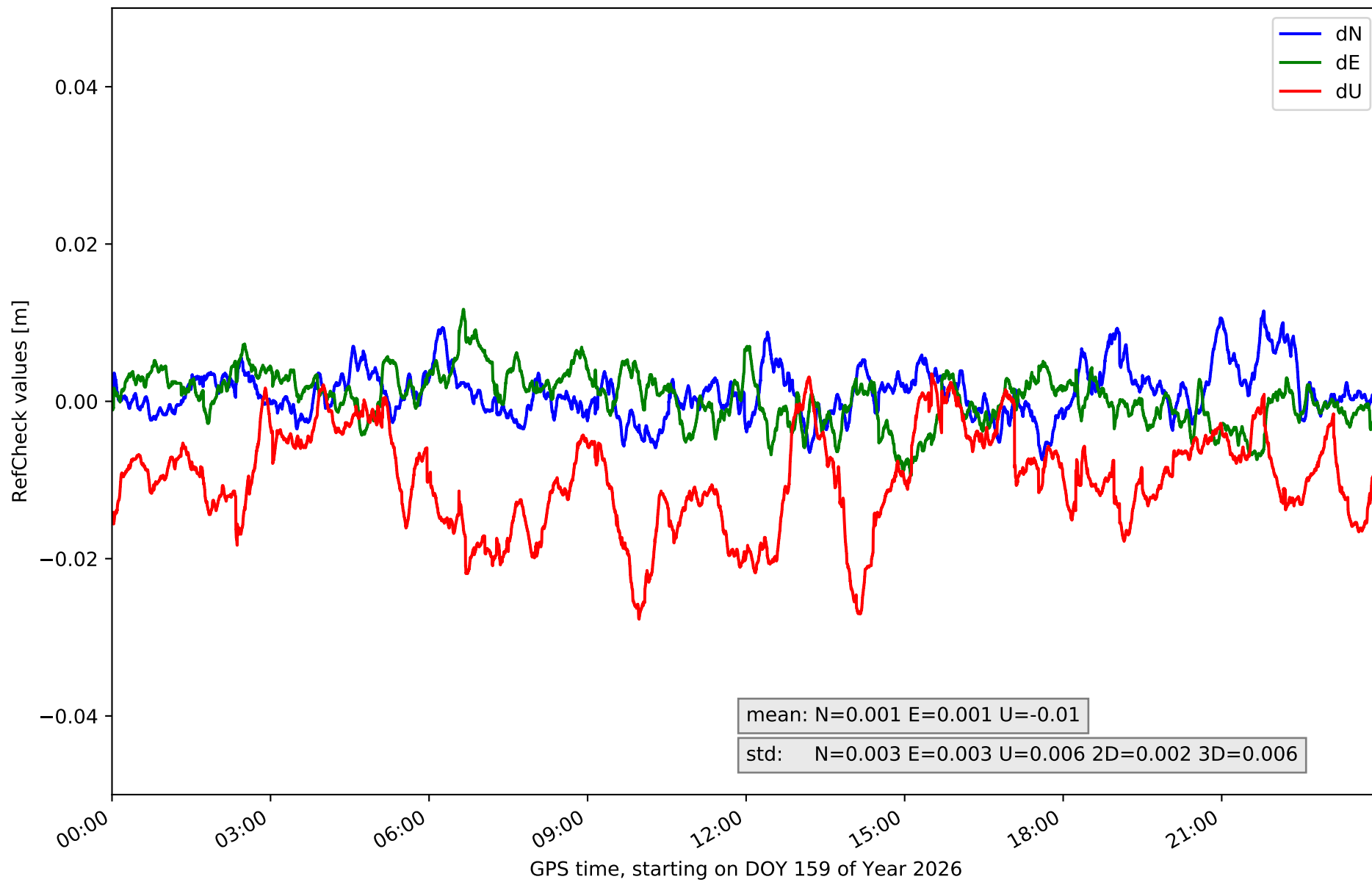
RefCheck for station LUAR in network NET6



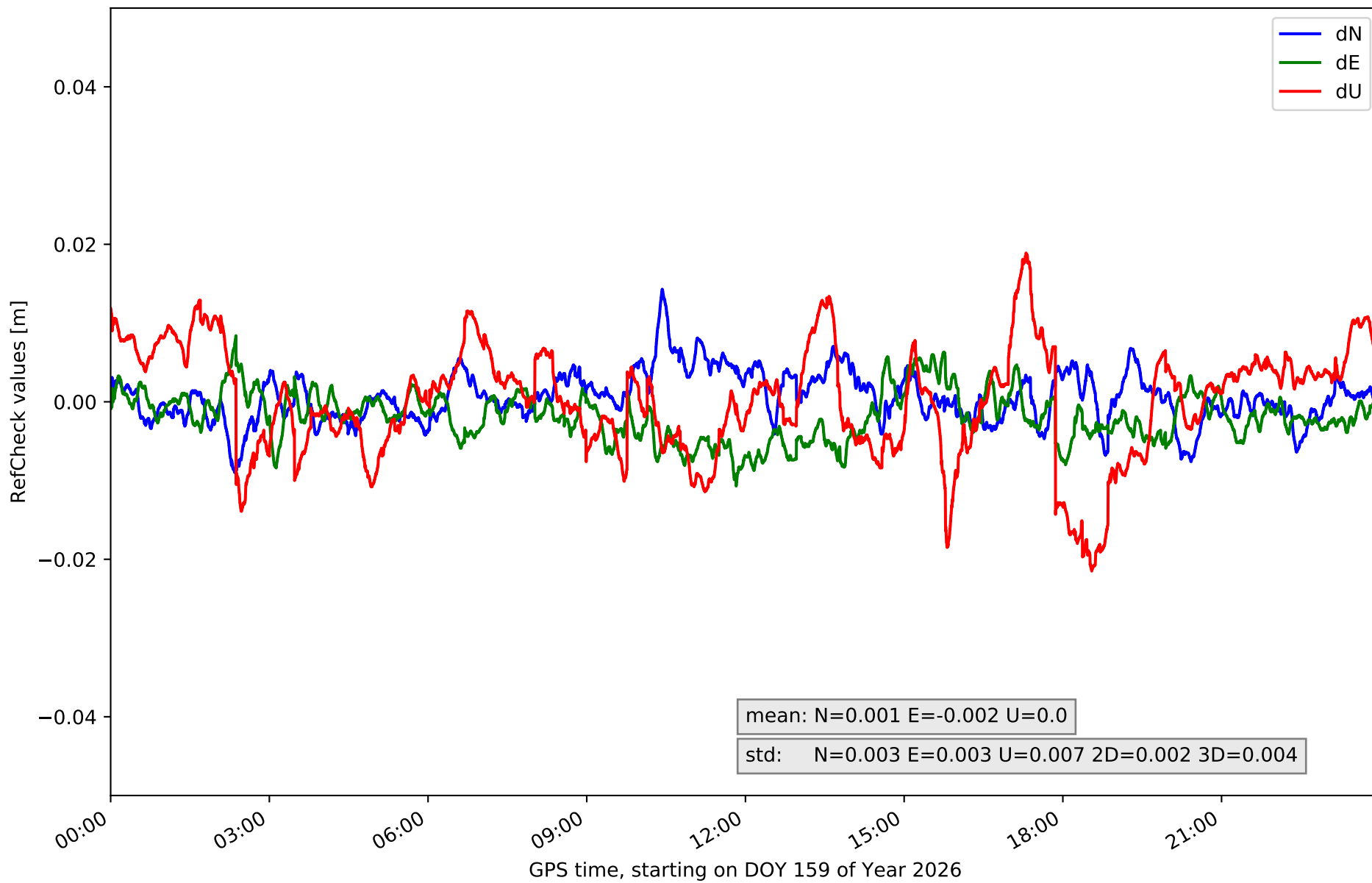
RefCheck for station LUGO in network NET6



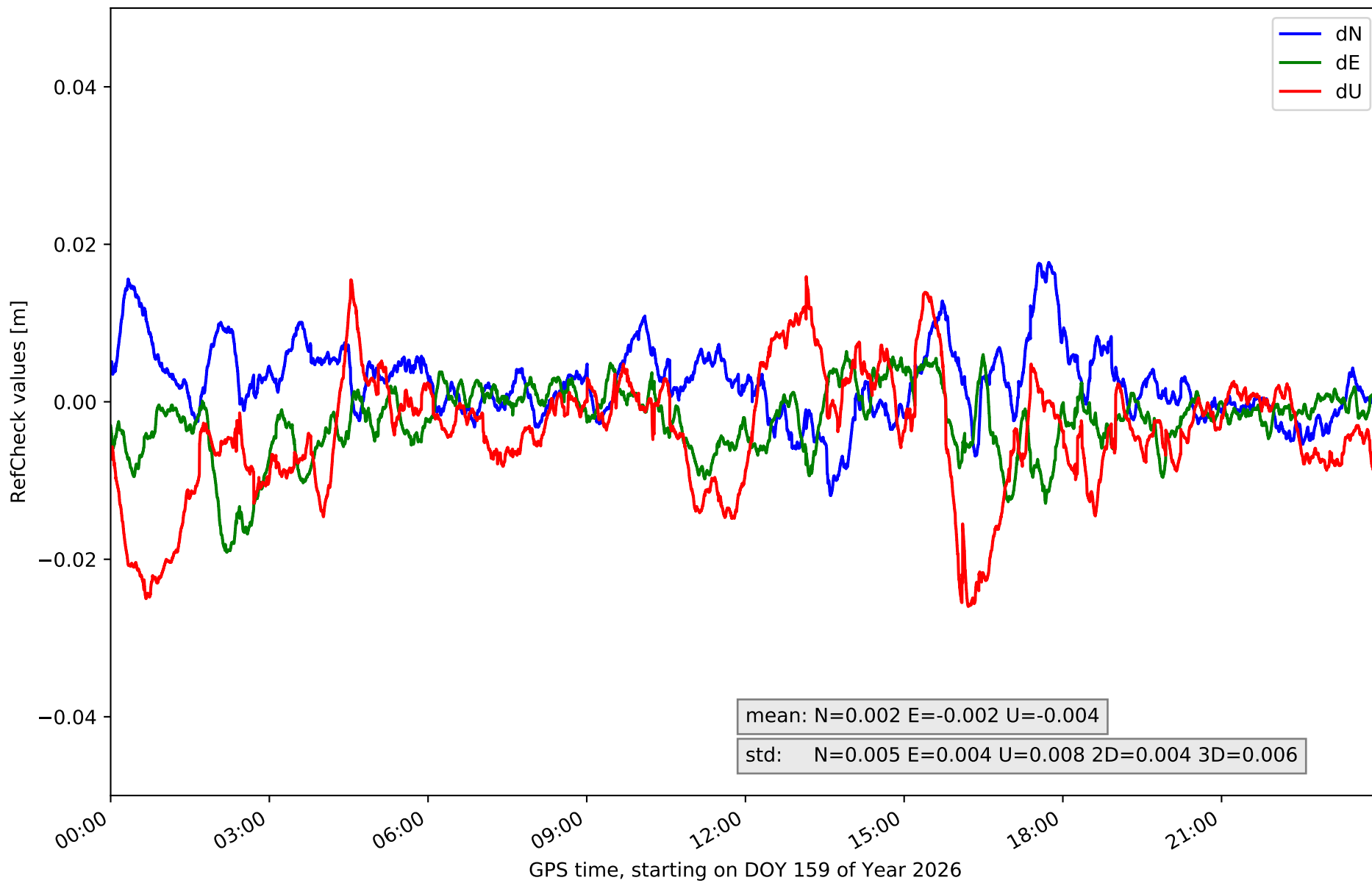
RefCheck for station ORTG in network NET6



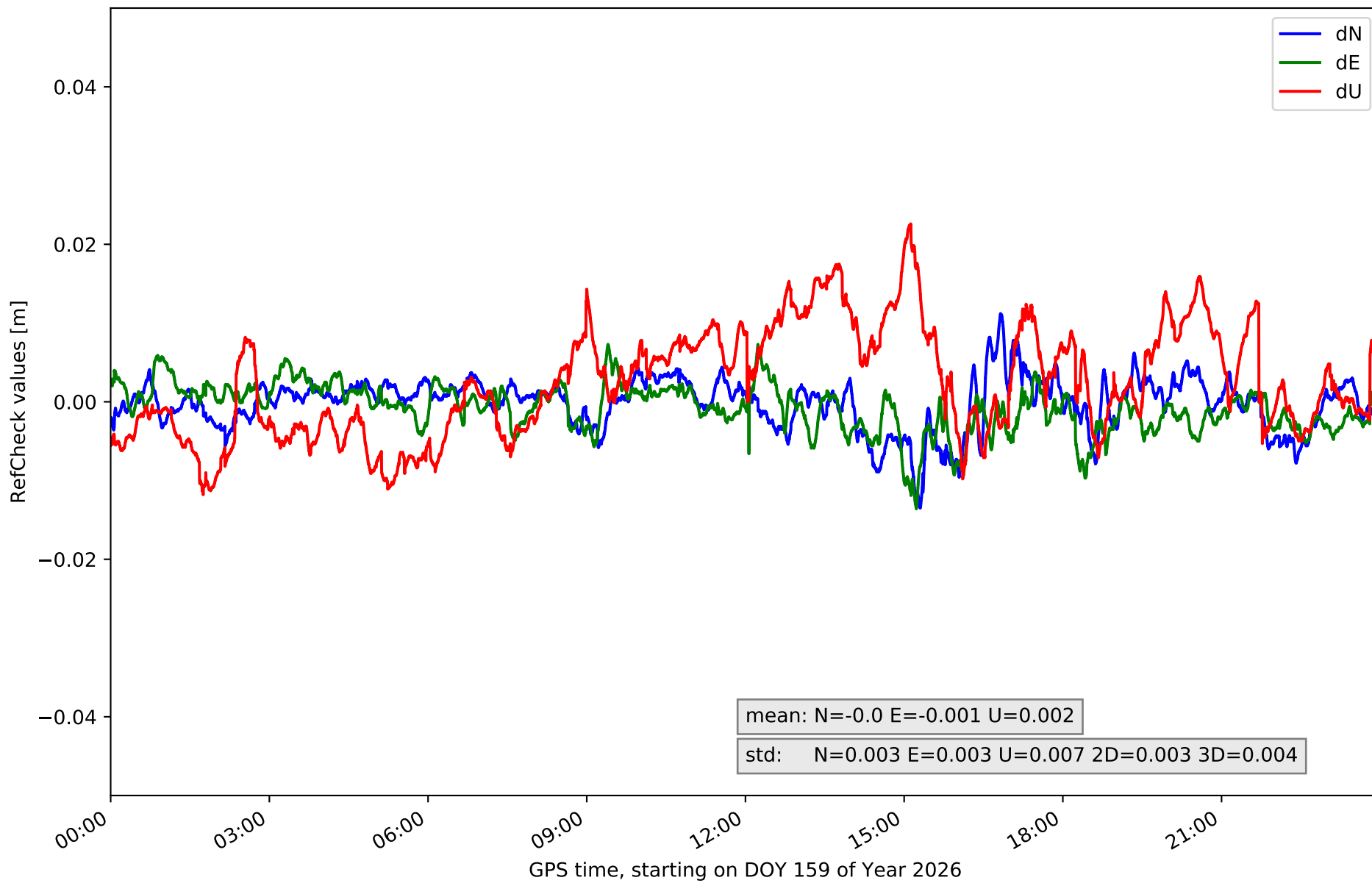
RefCheck for station PONF in network NET6



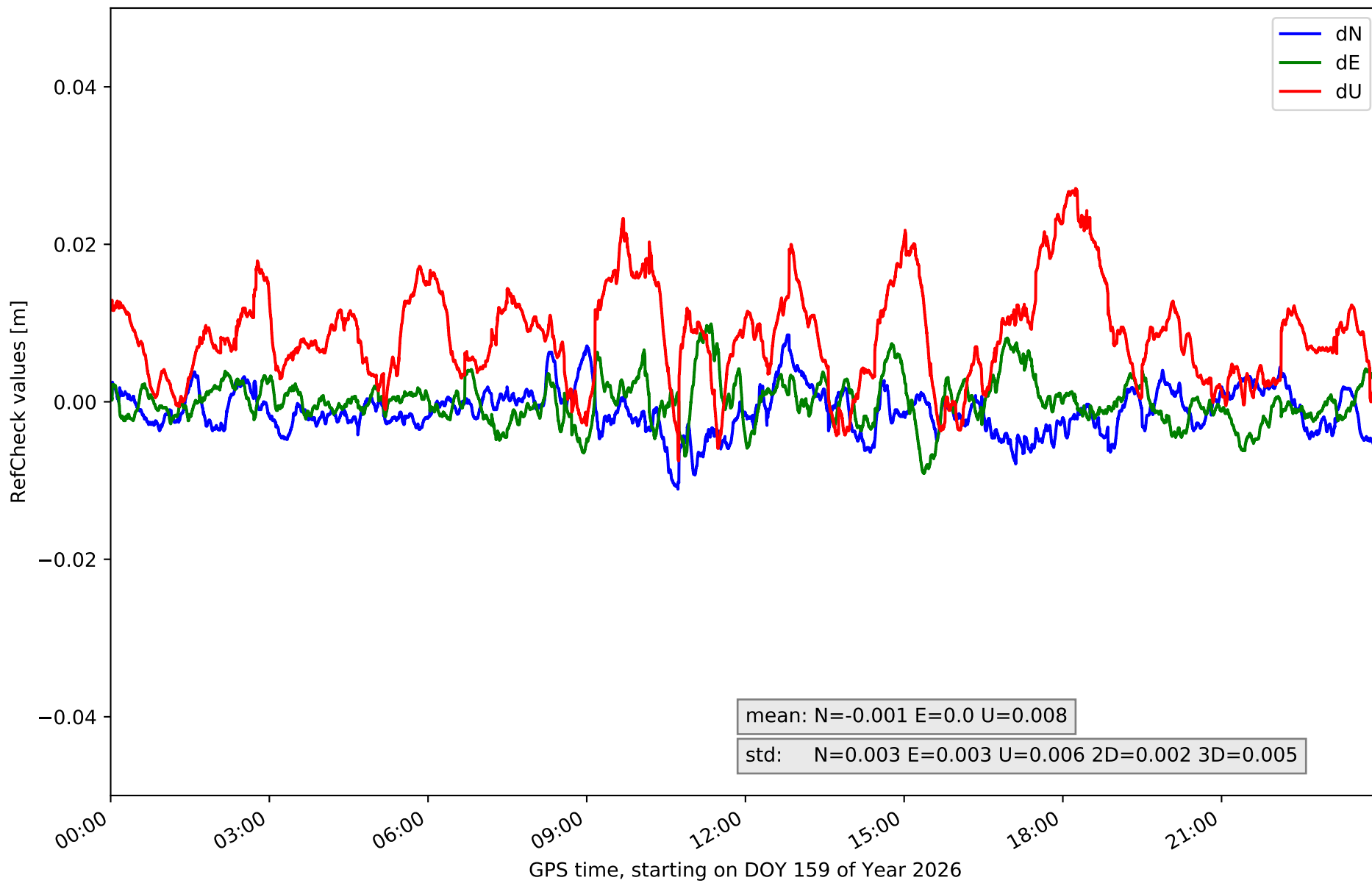
RefCheck for station PSBR in network NET6



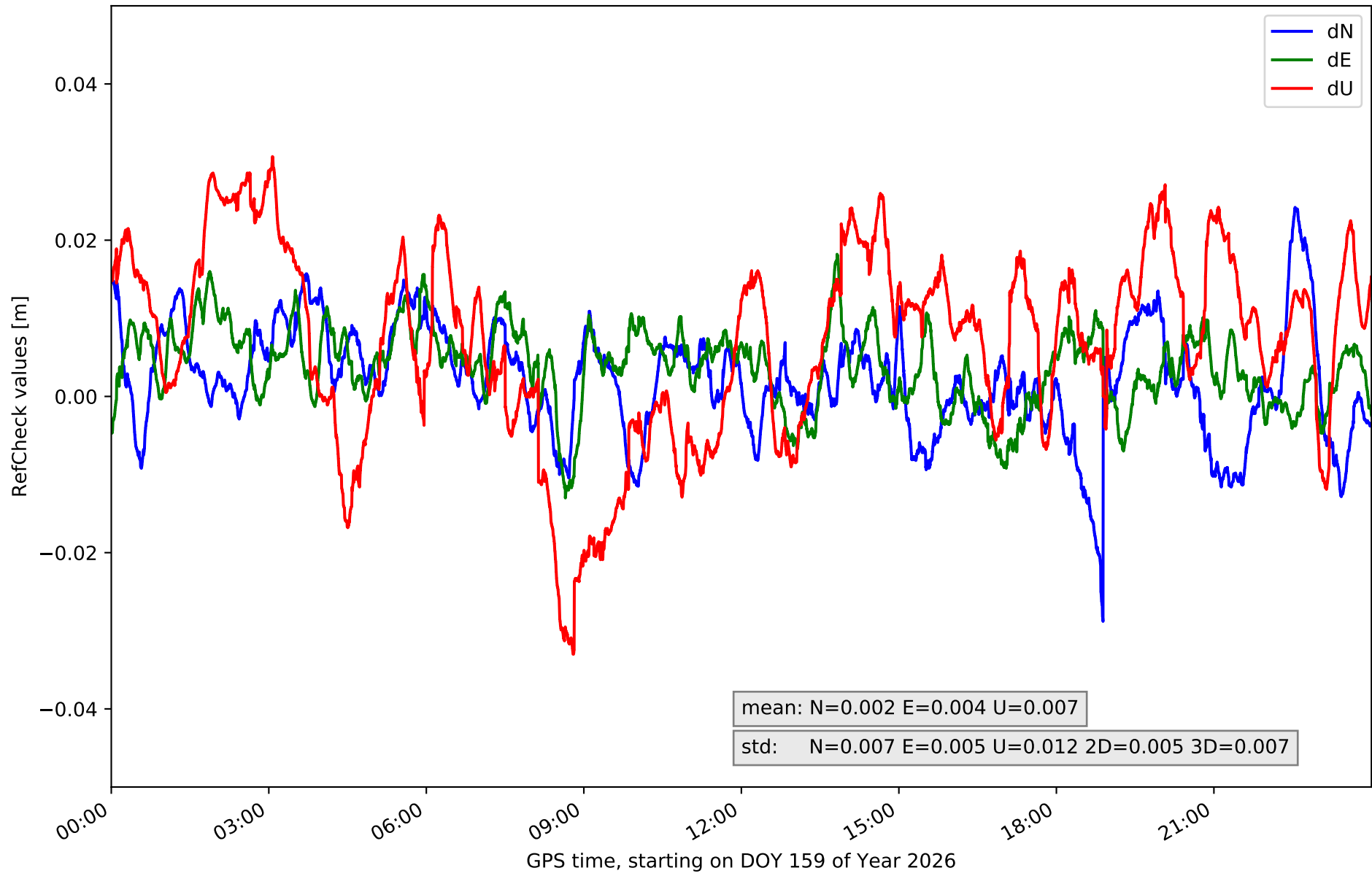
RefCheck for station RODI in network NET6



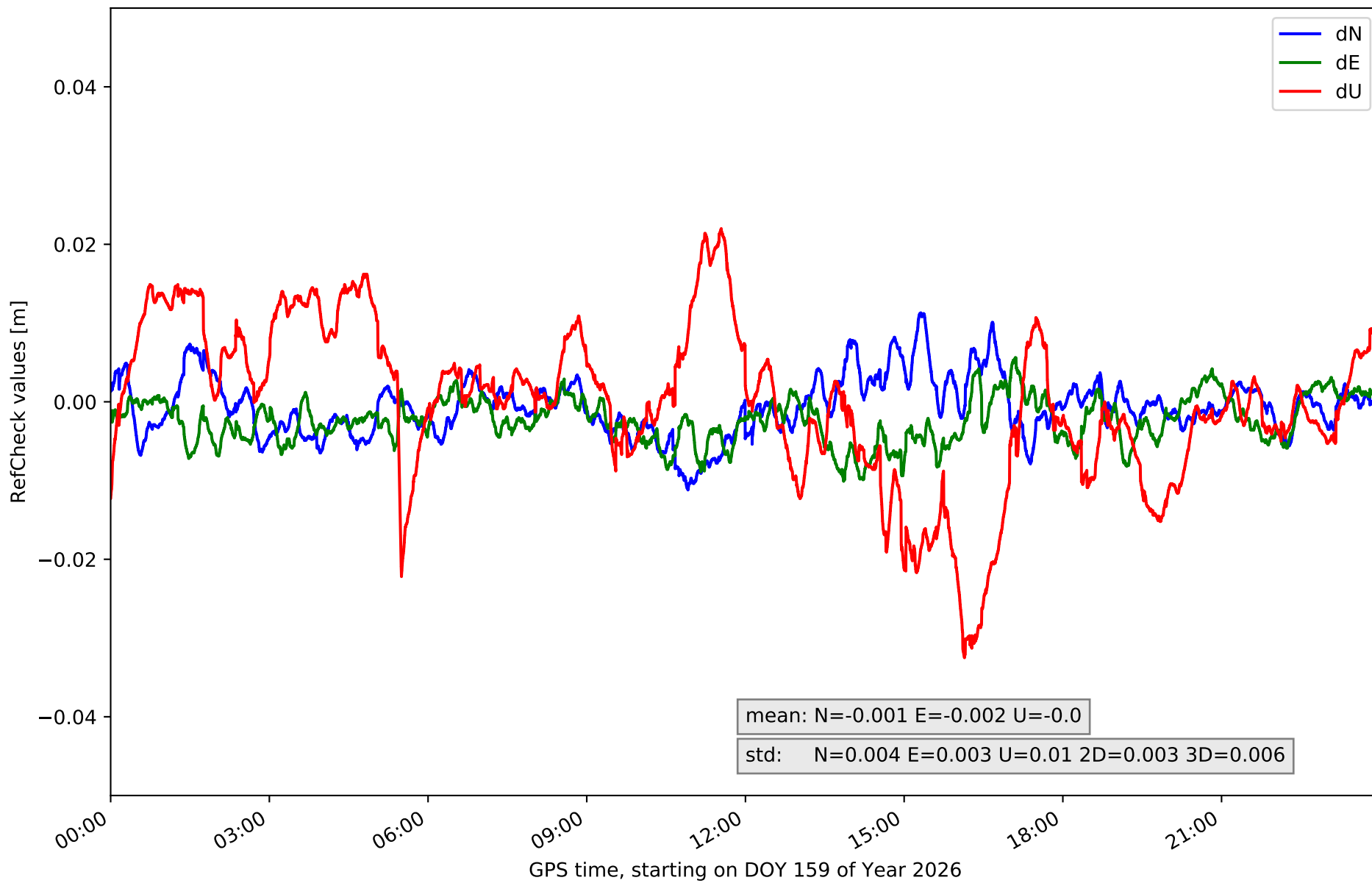
RefCheck for station SALS in network NET6



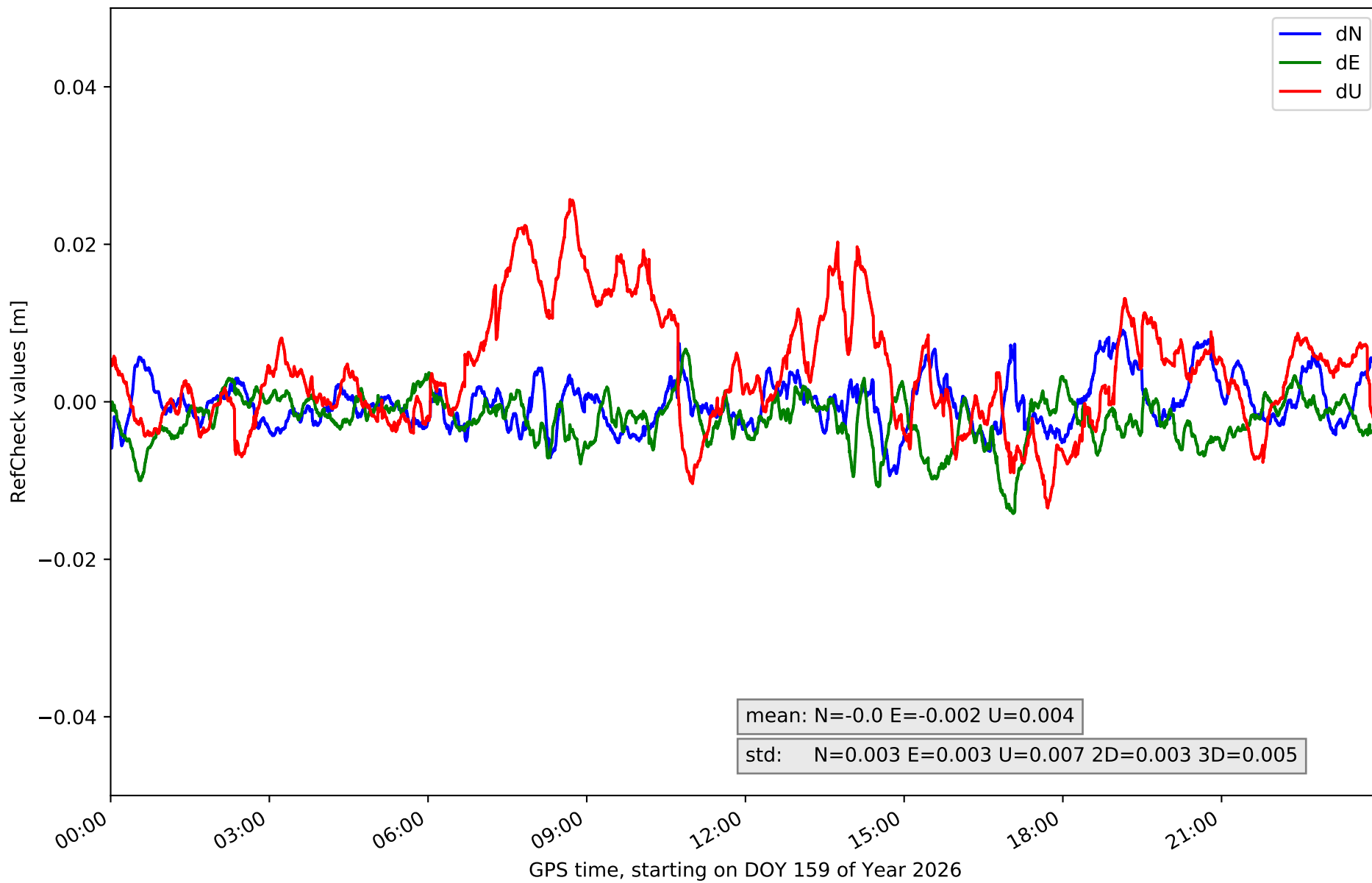
RefCheck for station SNTG in network NET6



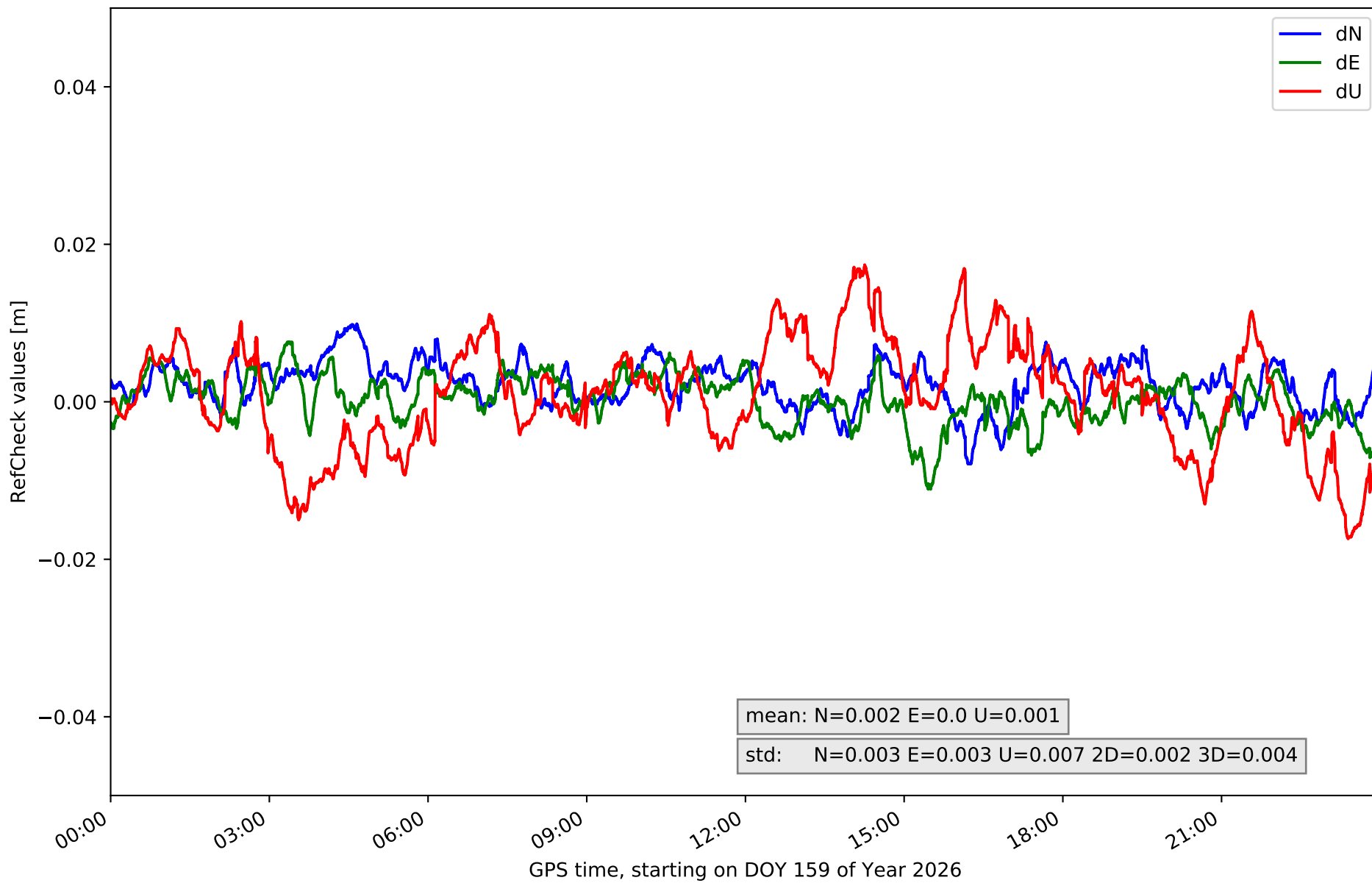
RefCheck for station VBLO in network NET6



RefCheck for station VEG1 in network NET6



RefCheck for station VIGO in network NET6



RefCheck values for network NET6

Station	Nmin	Nmax	Nstd	Emin	Emax	Estd	Umin	Umax	Ustd	std2D	std3D	#2D > 0.01	% 2D > 0.01	#3D > 0.02	% 3D > 0.02
ASTO	-0.011	0.012	0.004	-0.014	0.011	0.004	-0.023	0.03	0.009	0.003	0.005	2948	3.7	4762	5.9
BURB	-0.012	0.009	0.004	-0.011	0.029	0.005	-0.026	0.033	0.012	0.004	0.007	7201	9.0	15856	19.8
CNAR	-0.015	0.007	0.004	-0.008	0.011	0.003	-0.015	0.019	0.006	0.003	0.004	3138	3.9	0	0.0
FRRL	-0.012	0.004	0.003	-0.01	0.009	0.003	-0.011	0.02	0.006	0.002	0.003	1278	1.6	212	0.3
GRSL	-0.011	0.007	0.002	-0.013	0.009	0.003	-0.014	0.023	0.007	0.002	0.004	560	0.7	1133	1.4
GUDI	-0.01	0.012	0.003	-0.009	0.013	0.003	-0.032	0.021	0.011	0.002	0.007	2037	2.5	9909	12.4
LNG1	-0.007	0.009	0.003	-0.012	0.008	0.003	-0.035	0.021	0.009	0.002	0.006	1525	1.9	3361	4.2
LUAR	-0.013	0.007	0.003	-0.013	0.008	0.003	-0.015	0.014	0.005	0.002	0.003	1241	1.5	0	0.0
LUGO	-0.009	0.01	0.003	-0.008	0.008	0.003	-0.017	0.006	0.004	0.002	0.003	582	0.7	0	0.0
ORTG	-0.007	0.011	0.003	-0.009	0.012	0.003	-0.028	0.004	0.006	0.002	0.006	1025	1.3	6561	8.2
PONF	-0.009	0.014	0.003	-0.011	0.008	0.003	-0.021	0.019	0.007	0.002	0.004	1307	1.6	438	0.5
PSBR	-0.012	0.018	0.005	-0.019	0.006	0.004	-0.026	0.016	0.008	0.004	0.006	12199	15.2	6656	8.3
RODI	-0.013	0.011	0.003	-0.014	0.007	0.003	-0.012	0.023	0.007	0.003	0.004	2568	3.2	1205	1.5
SALS	-0.011	0.009	0.003	-0.009	0.01	0.003	-0.007	0.027	0.006	0.002	0.005	1199	1.5	4372	5.5
SNTG	-0.029	0.024	0.007	-0.013	0.018	0.005	-0.033	0.031	0.012	0.005	0.007	26234	32.7	22763	28.4
VBLO	-0.011	0.011	0.004	-0.01	0.006	0.003	-0.033	0.022	0.01	0.003	0.006	3095	3.9	5873	7.3
VEG1	-0.009	0.009	0.003	-0.014	0.007	0.003	-0.013	0.026	0.007	0.003	0.005	2790	3.5	2412	3.0
VIGO	-0.008	0.01	0.003	-0.011	0.008	0.003	-0.017	0.017	0.007	0.002	0.004	822	1.0	0	0.0
Mean	-0.012	0.011	0.004	-0.012	0.01	0.003	-0.021	0.021	0.008	0.003	0.005	3986.1	5.0	4750.7	5.9
Min/Max	-0.029	0.024	0.007	-0.019	0.029	0.005	-0.035	0.033	0.012	0.005	0.007	26234	32.7	22763	28.4

fixing statistic for network NET6

fixing percentage of	all GNSS	G	R	E	C
using threshold 0.3	94.3	95.3	95.3	96.2	90.9
considering satellites with dual-frequency fixed	93.7	94.5	92.7	95.1	91.2
considering all signals separately	93.9	94.8	92.7	95.4	89.7