

## summary for network NET6

timeperiod chosen: from 2026-06-04-00:00:00 until 2026-06-04-23:59:59

average update rate (durations larger than 15 seconds considered as observation gap): 1.0 seconds

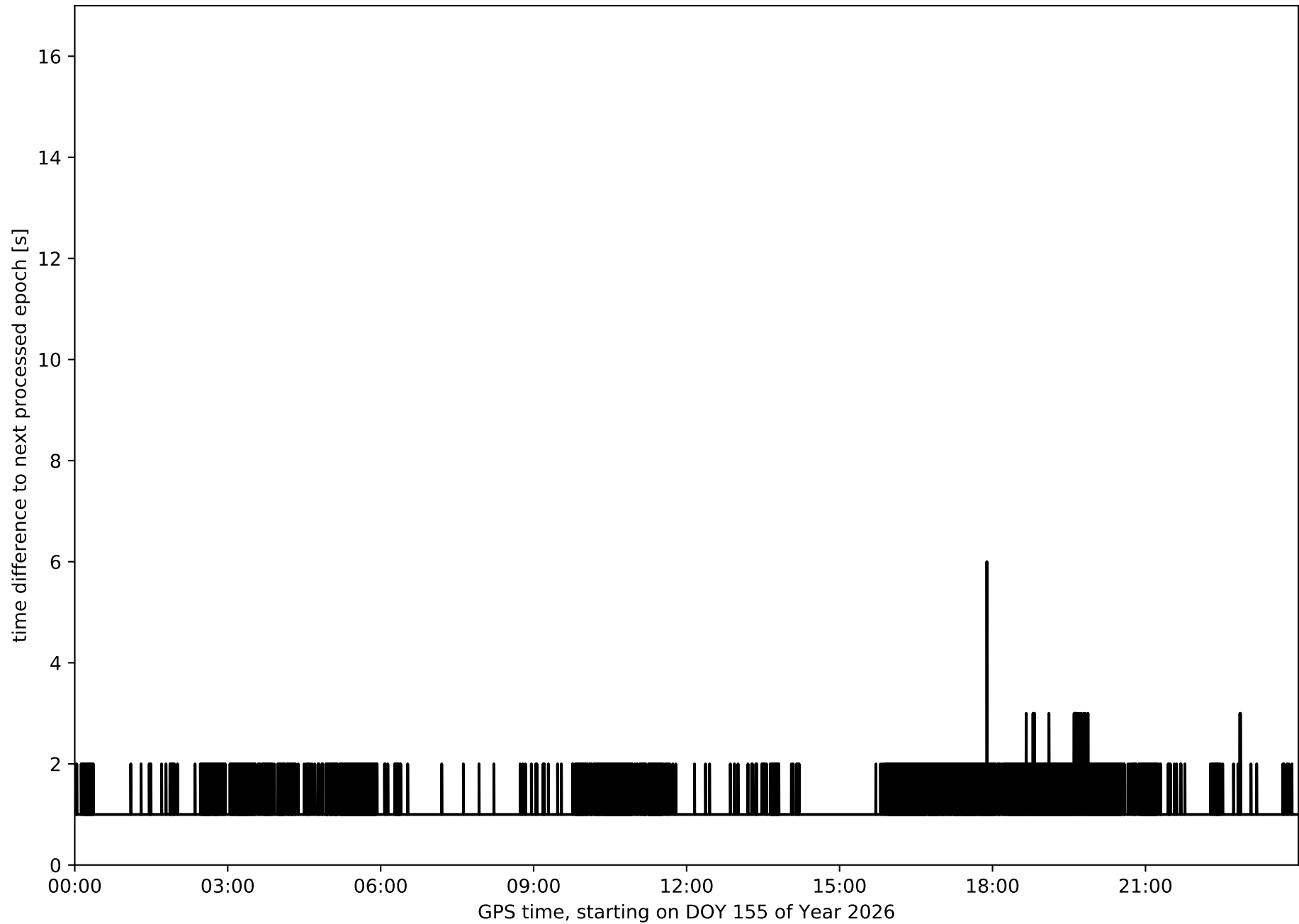
average fixing percentage with threshold set to 0.3: 93.6 percent

stations available: 17 of 18

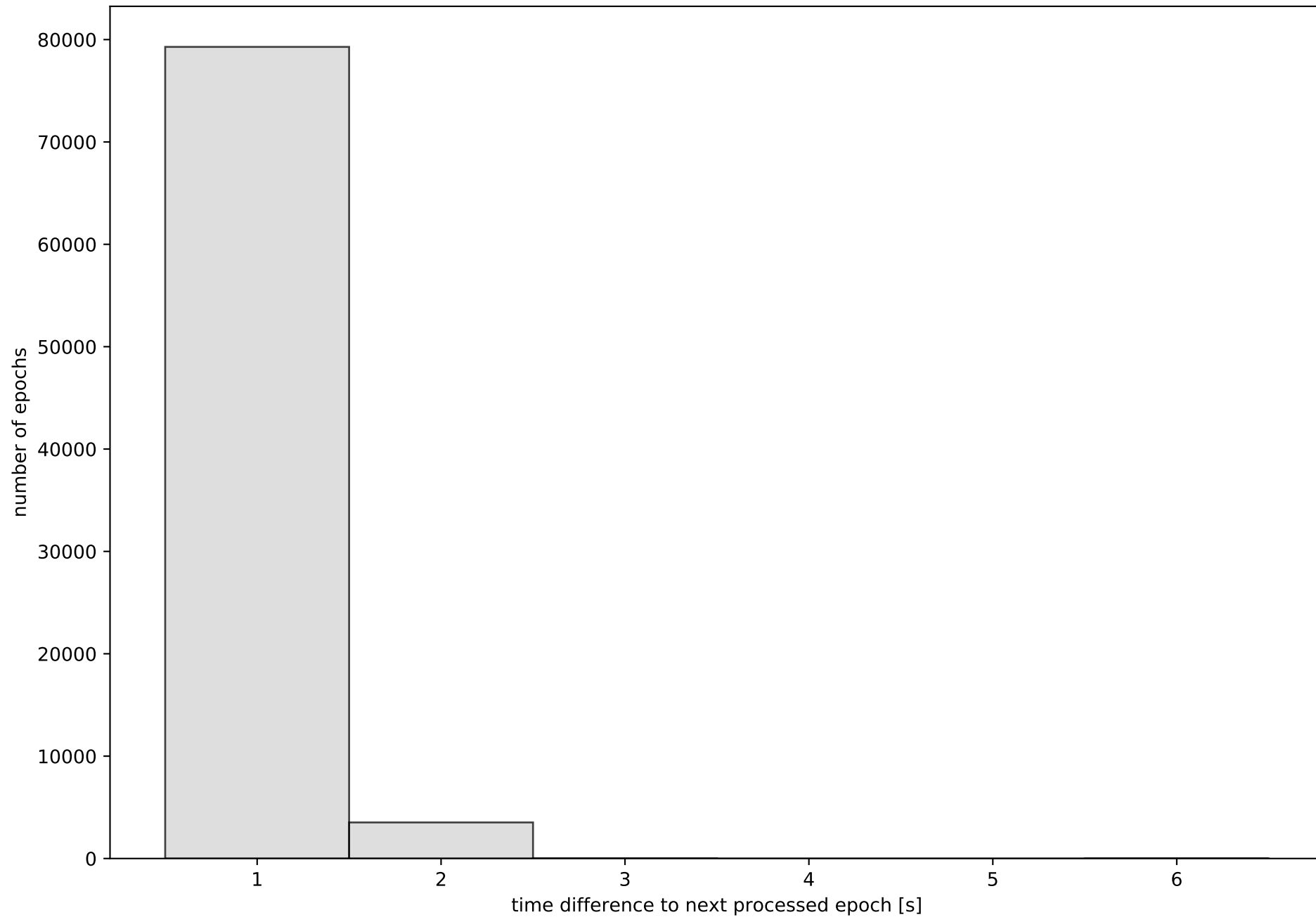
station information:

station BURB:	antenna: LEIAR20	LEIM	receiver: LEICA GR10	height: 1051.549
station CNAR:	antenna: LEIAR20	LEIM	receiver: LEICA GR50	height: 479.396
station FRRL:	antenna: LEIAR20	LEIM	receiver: LEICA GR25	height: 111.681
station GRSL:	antenna: LEIAR20	LEIM	receiver: LEICA GR50	height: 691.324
station GUDI:	antenna: TRM57971.00	TZGD	receiver: TRIMBLE NETR9	height: 1074.701
station LNG1:	antenna: LEIAR20	LEIM	receiver: LEICA GR50	height: 62.457
station LUAR:	antenna: LEIAR20	LEIM	receiver: LEICA GR50	height: 131.918
station LUGO:	antenna: LEIAR25.R3	LEIT	receiver: LEICA GR10	height: 476.657
station ORTG:	antenna: LEIAR20	LEIM	receiver: LEICA GR50	height: 66.498
station PONF:	antenna: TRM59900.00	SCIS	receiver: TRIMBLE NETR9	height: 639.797
station PSBR:	antenna: TRM59900.00	SCIS	receiver: TRIMBLE NETR9	height: 992.03
station RODI:	antenna: TRM59900.00	SCIS	receiver: TRIMBLE NETR9	height: 1033.43
station SALS:	antenna: TPSCR.G5	TPSH	receiver: TPS NET-G5	height: 294.403
station SNTG:	antenna: LEIAR25.R4	LEIT	receiver: LEICA GR50	height: 312.789
station VBLO:	antenna: LEIAR20	LEIM	receiver: LEICA GR50	height: 1056.603
station VEG1:	antenna: TRM59900.00	SCIS	receiver: TRIMBLE NETR9	height: 78.439
station VIGO:	antenna: TRM59900.00	SCIS	receiver: TRIMBLE NETR9	height: 87.747

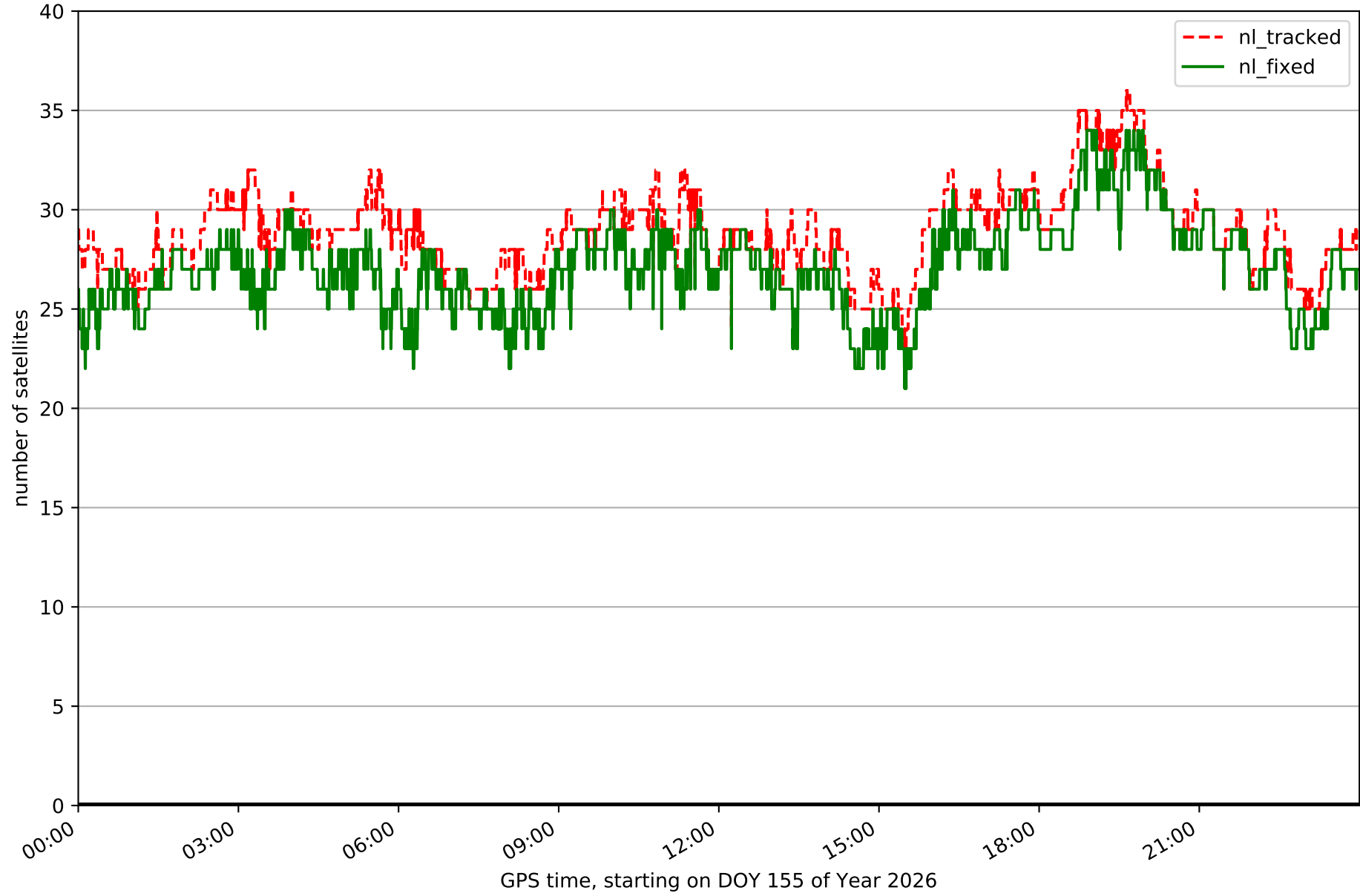
# Processing rate in network NET6



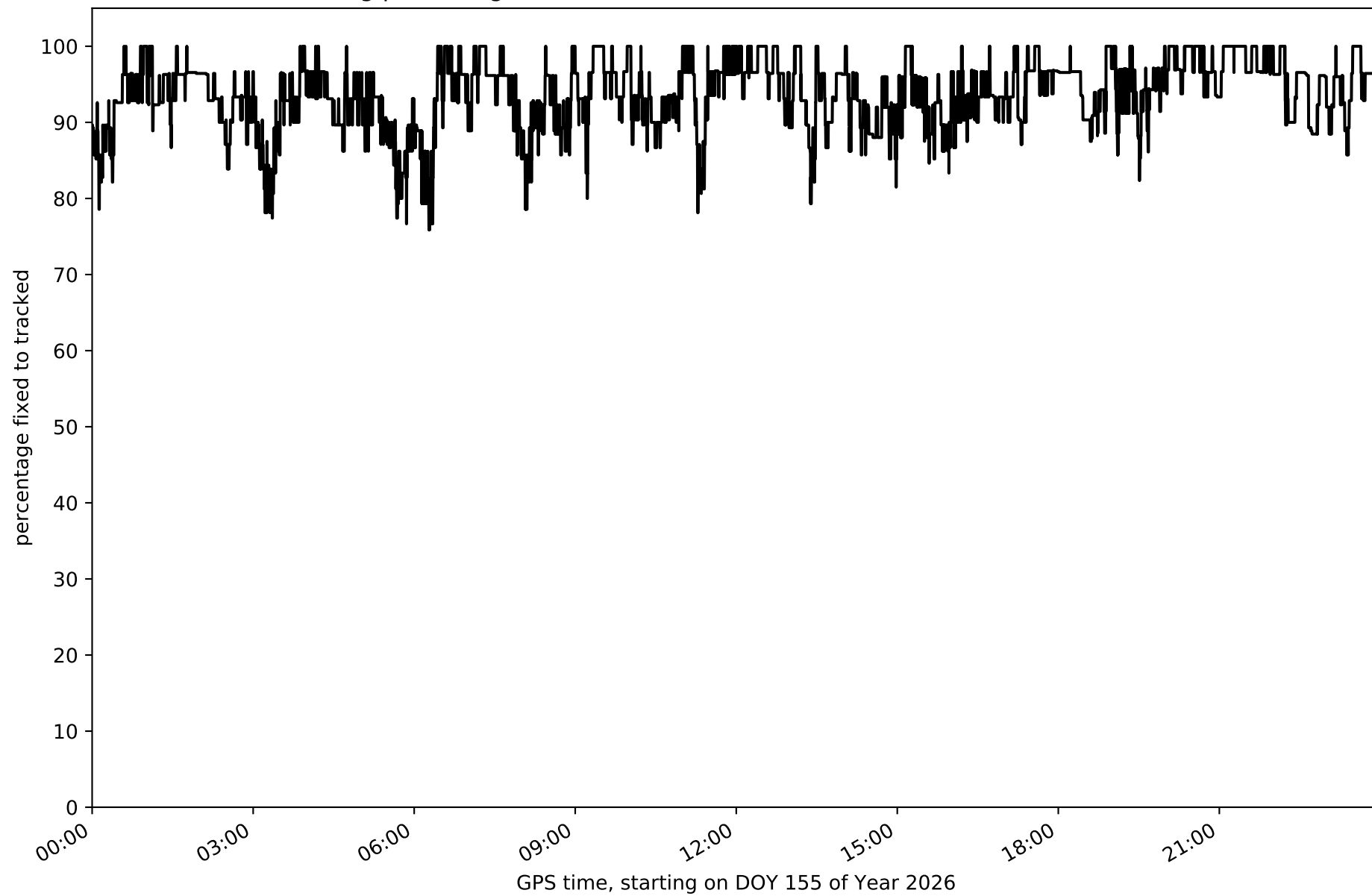
Histogram of the processing rate in network NET6 (durations larger 15 seconds neglected)



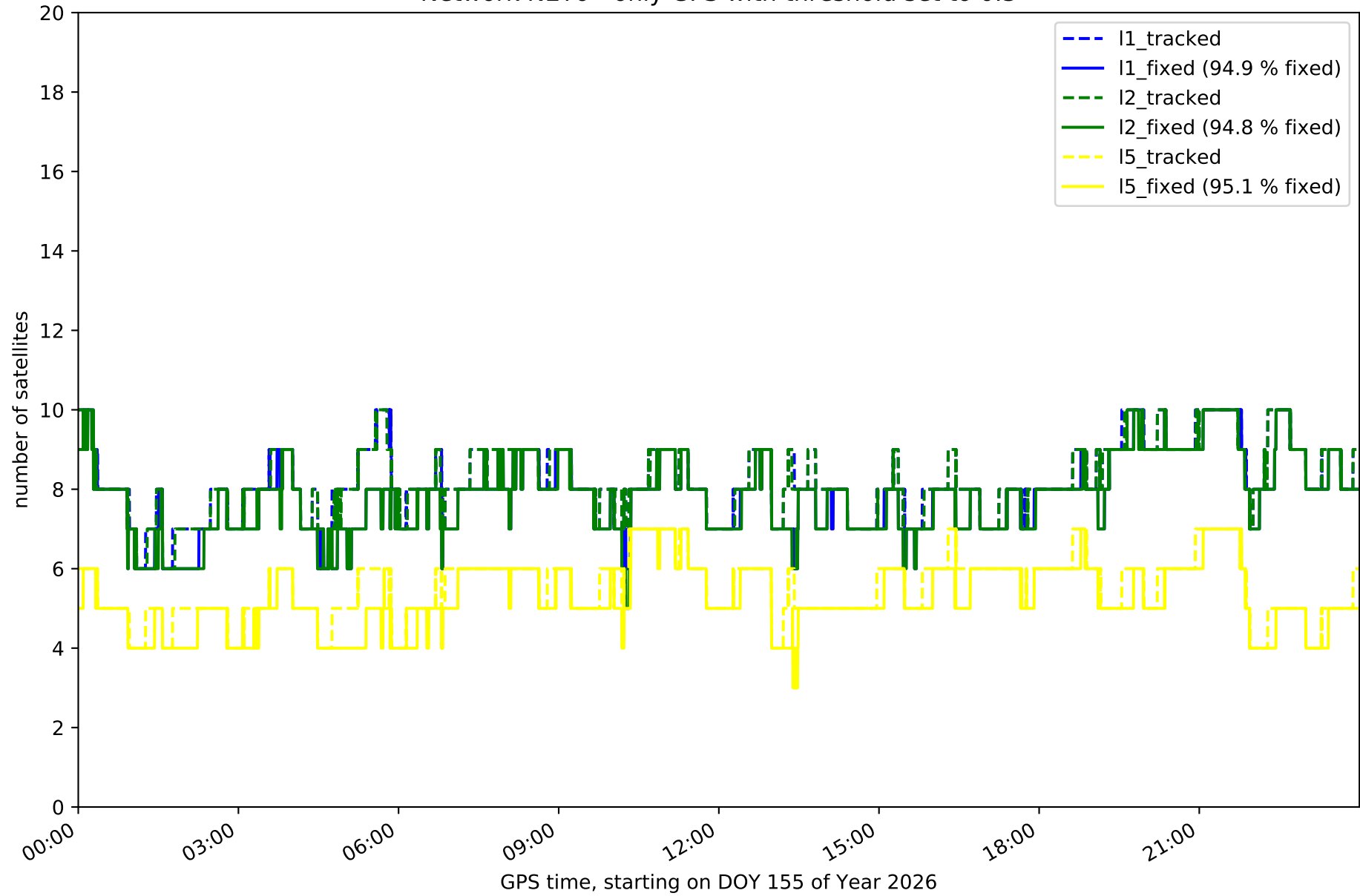
Network NET6 with threshold set to 0.3



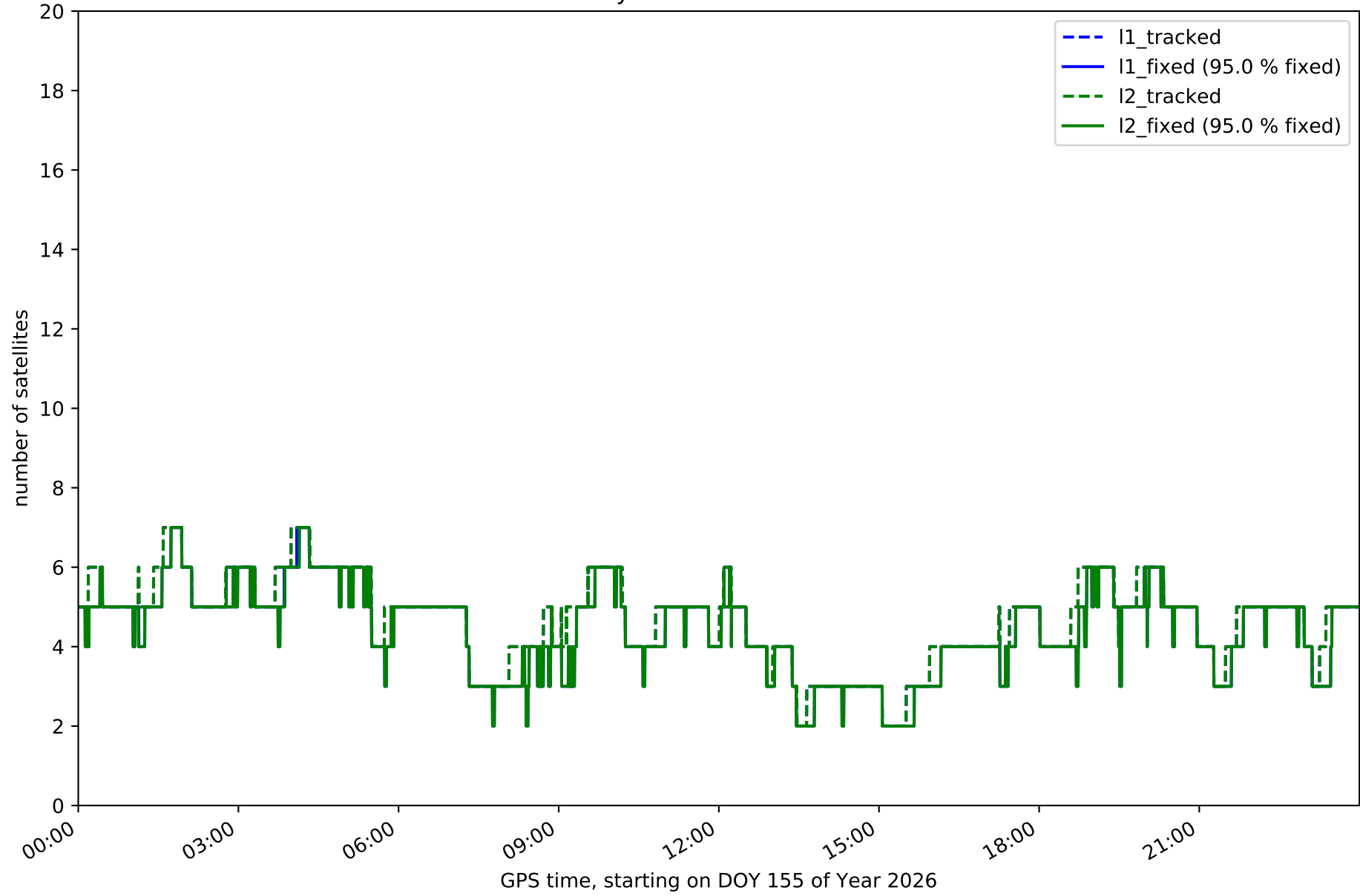
Fixing percentage of satellites in network NET6 with threshold set to 0.3



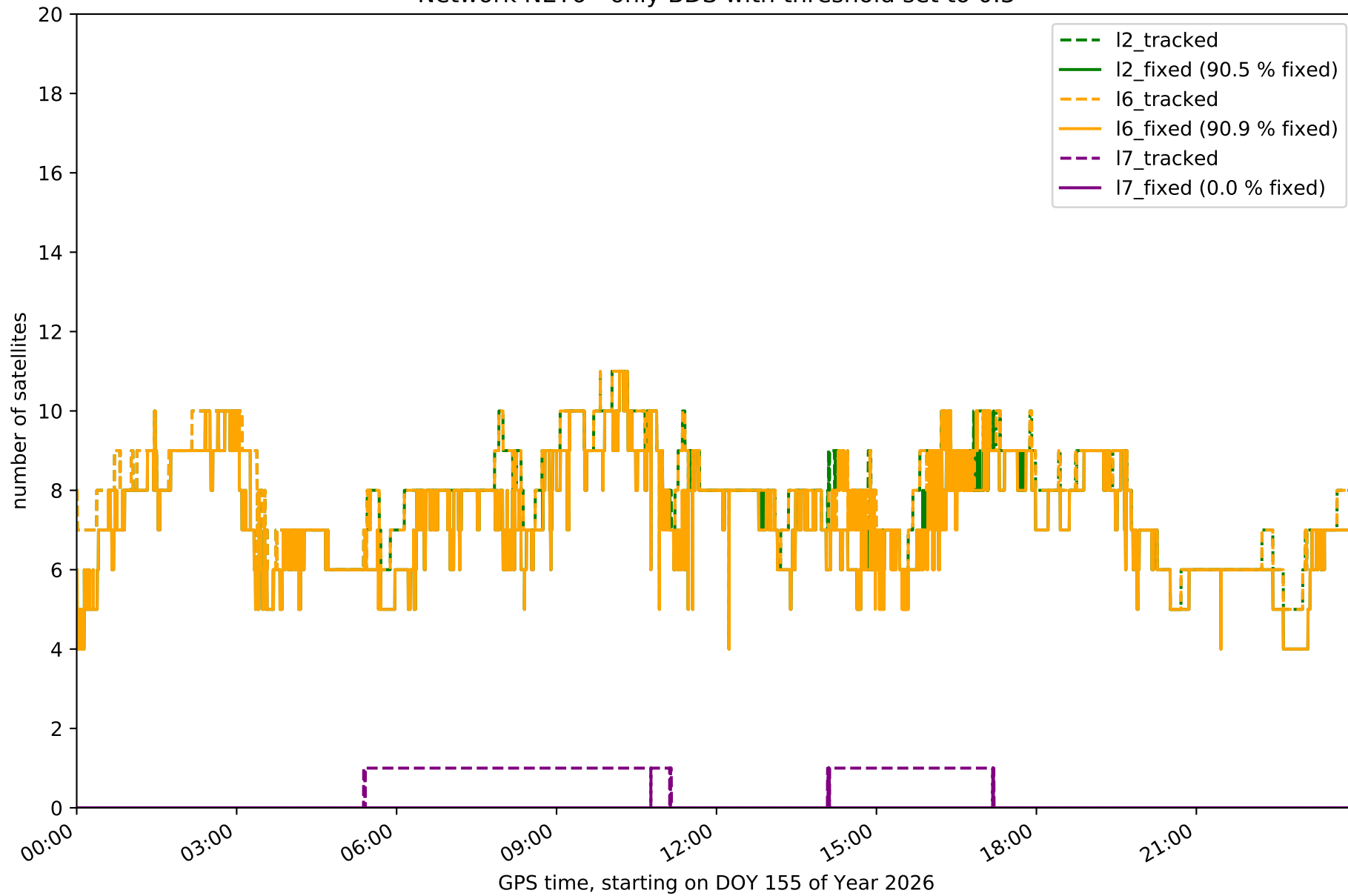
Network NET6 - only GPS with threshold set to 0.3



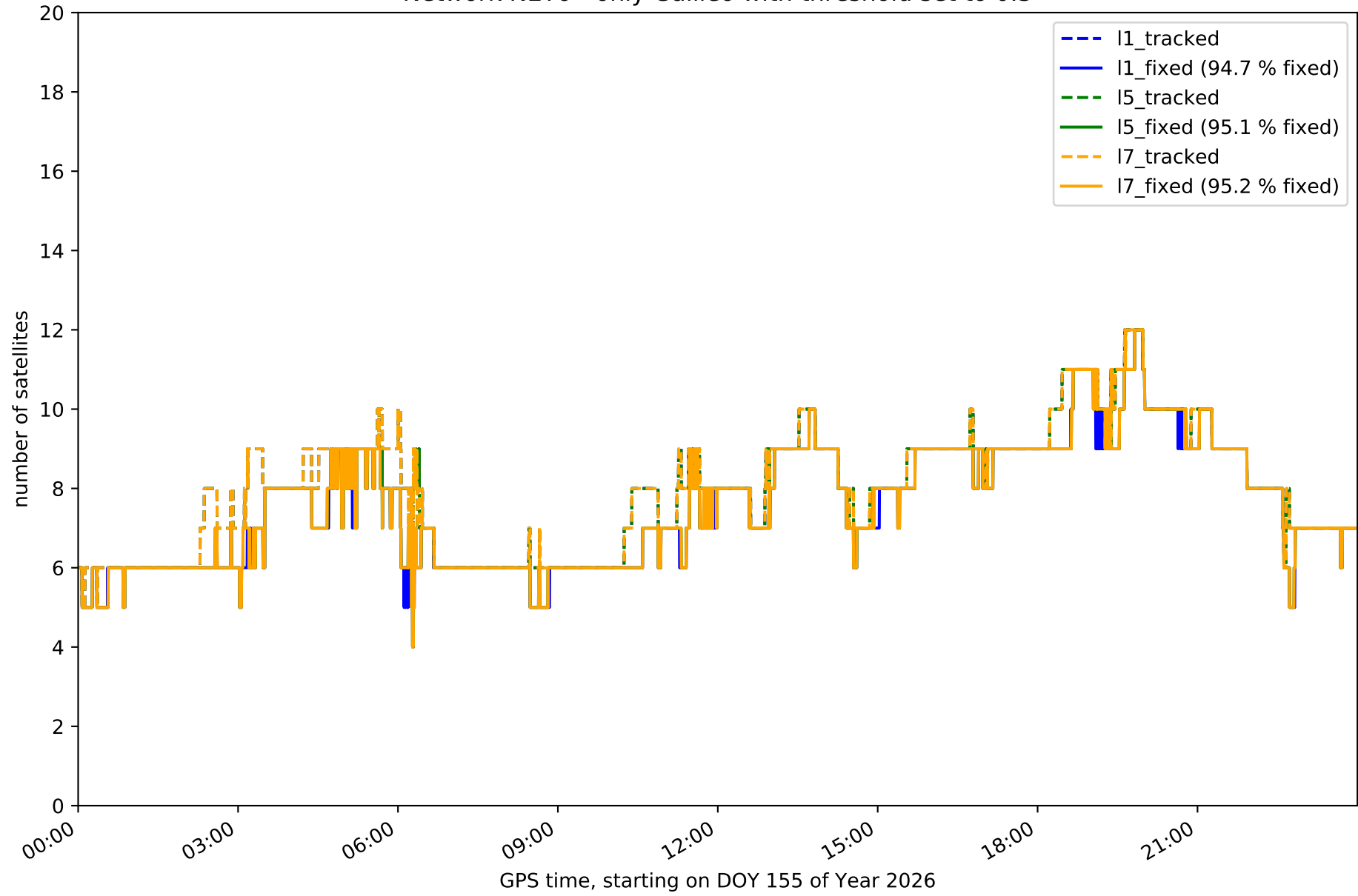
Network NET6 - only GLONASS with threshold set to 0.3



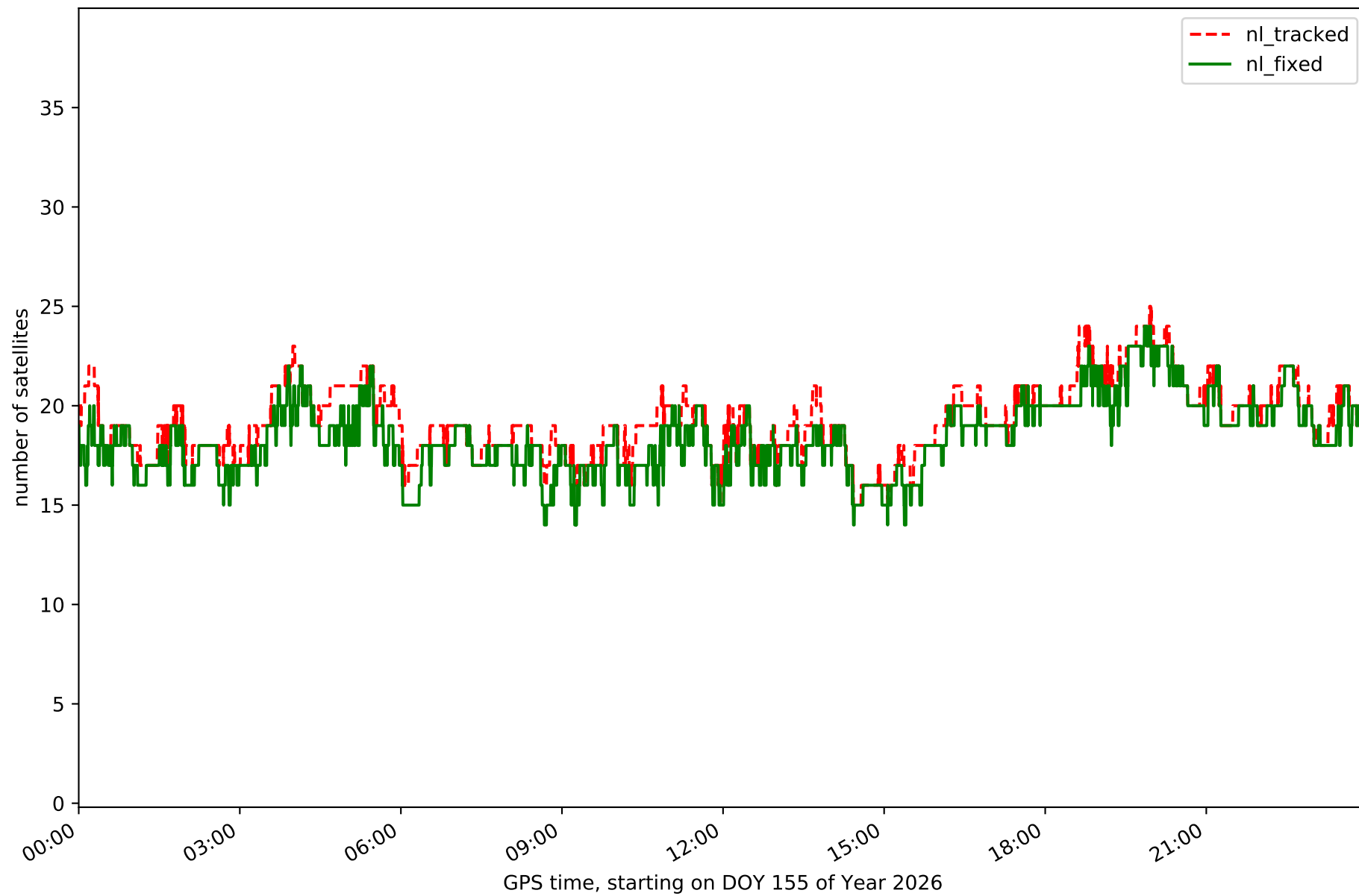
Network NET6 - only BDS with threshold set to 0.3



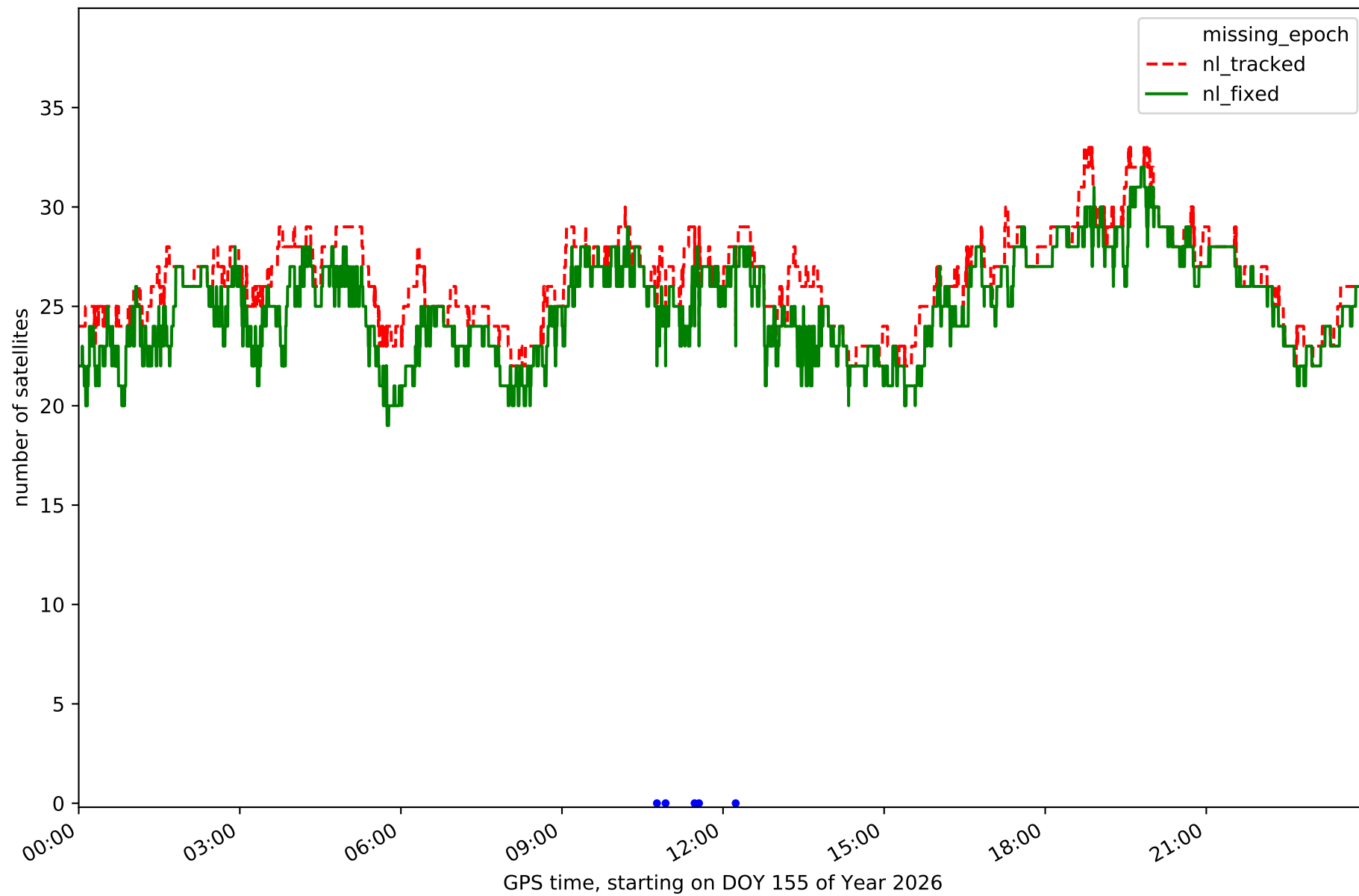
Network NET6 - only Galileo with threshold set to 0.3



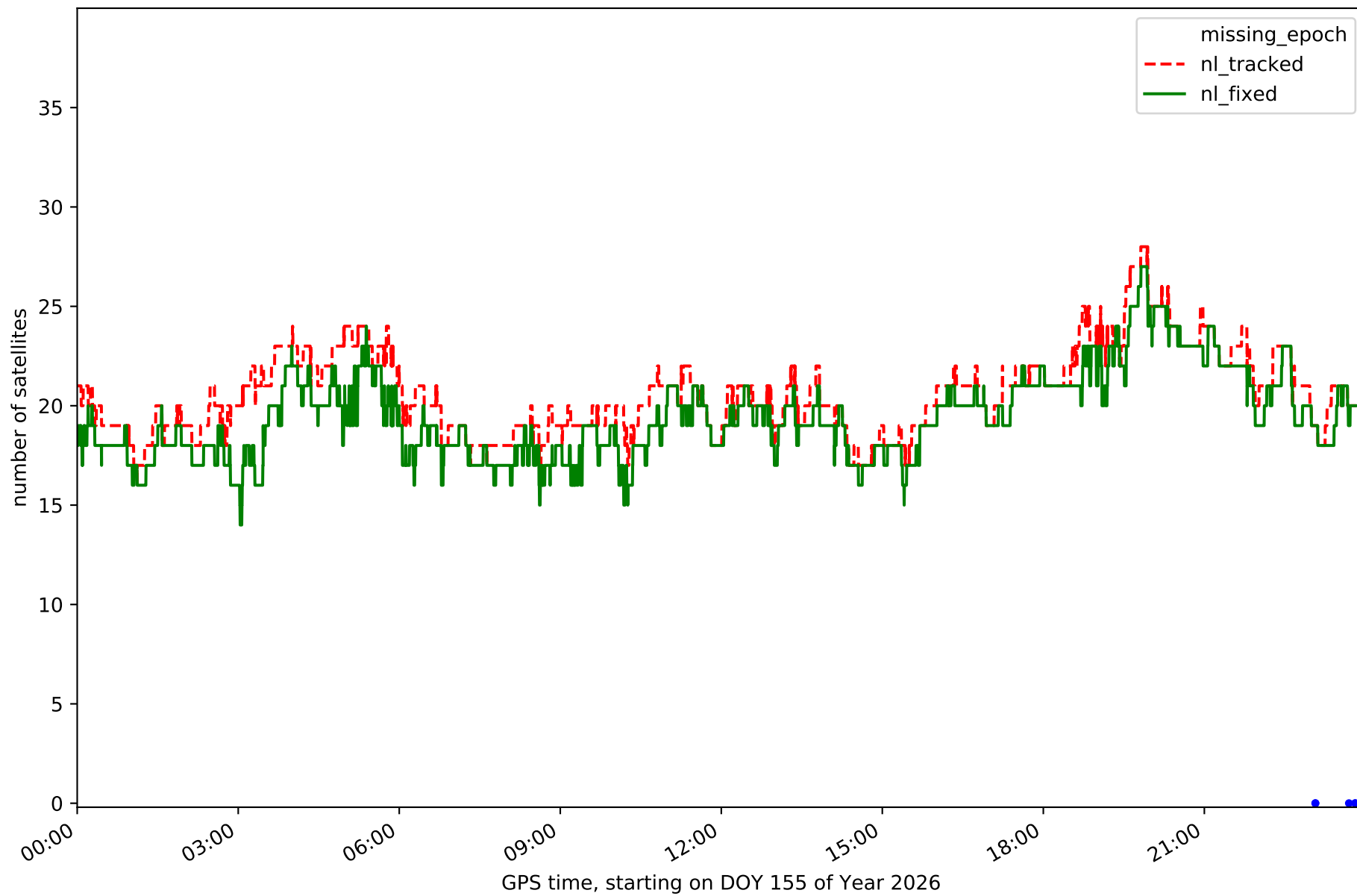
Station BURB in network NET6



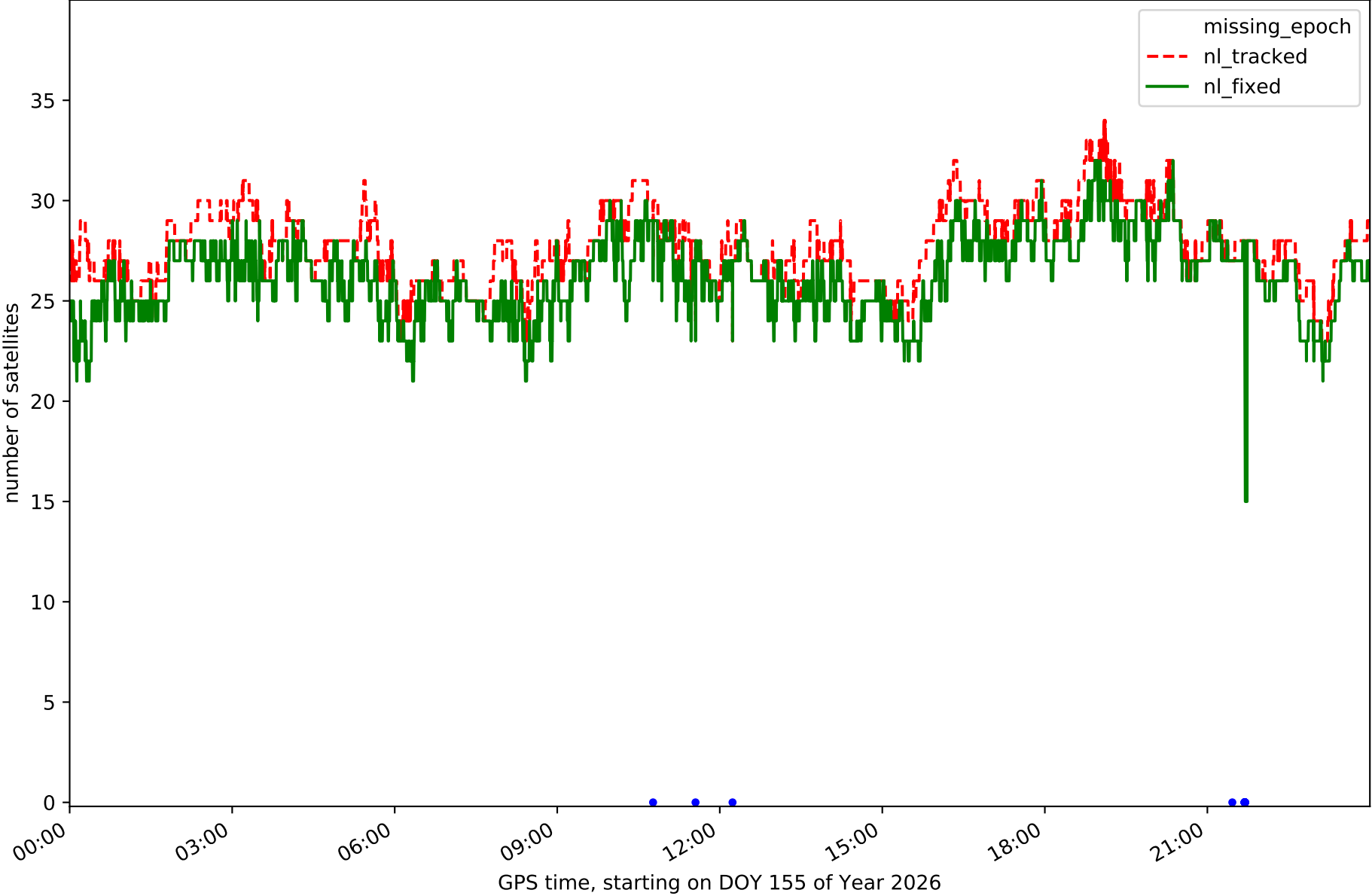
Station CNAR in network NET6



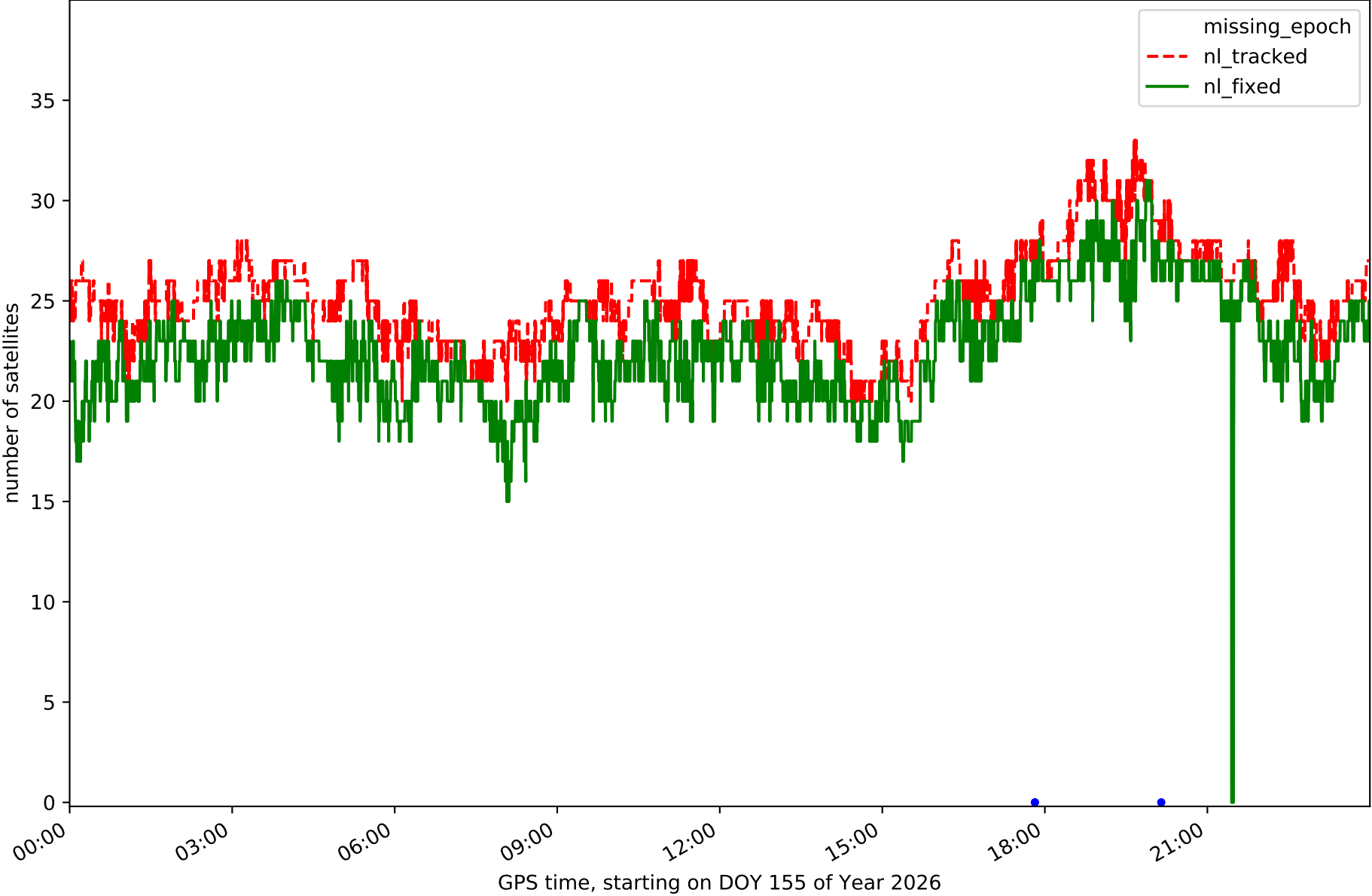
Station FRRL in network NET6



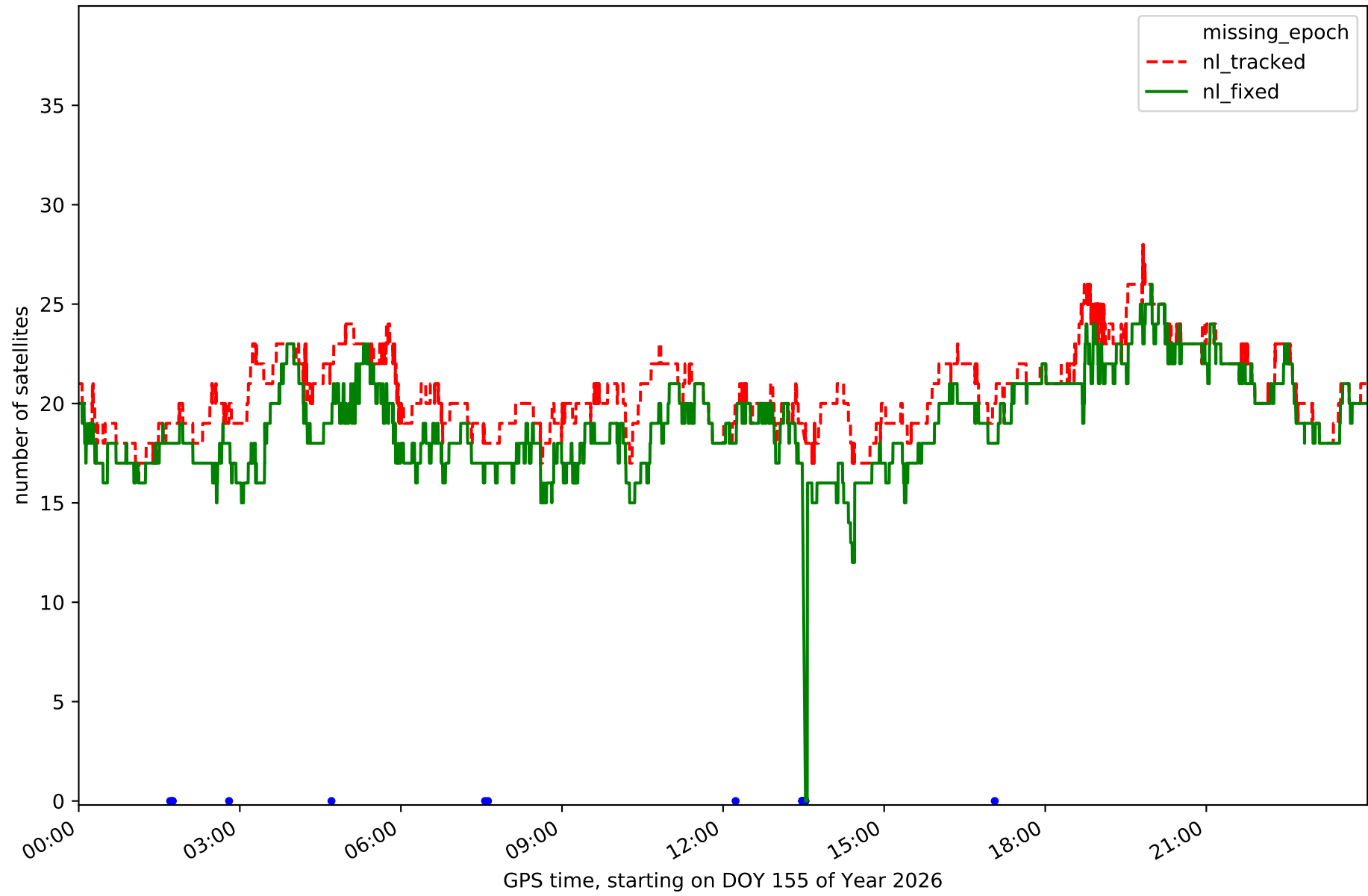
Station GRSL in network NET6



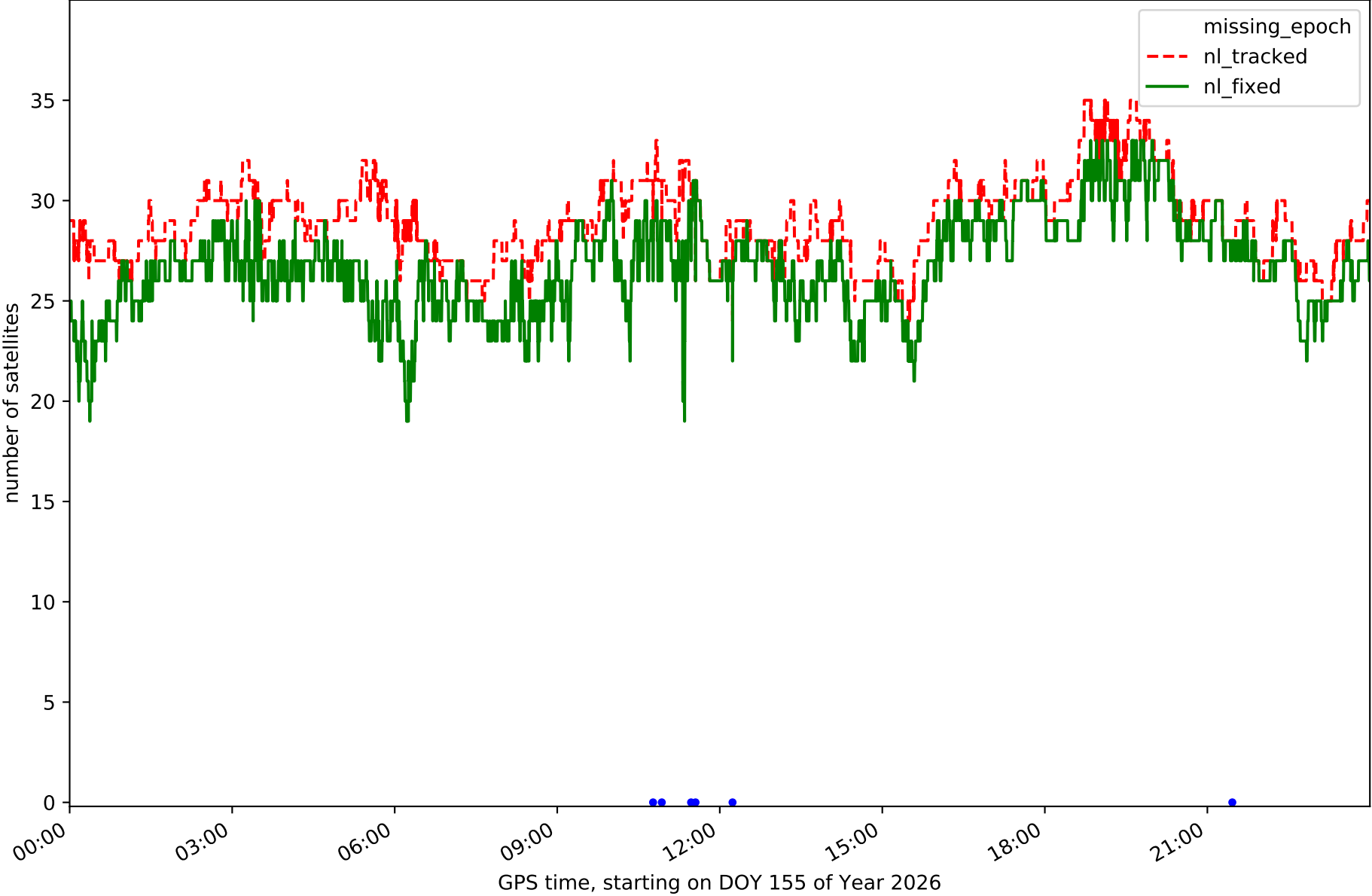
Station GUDI in network NET6



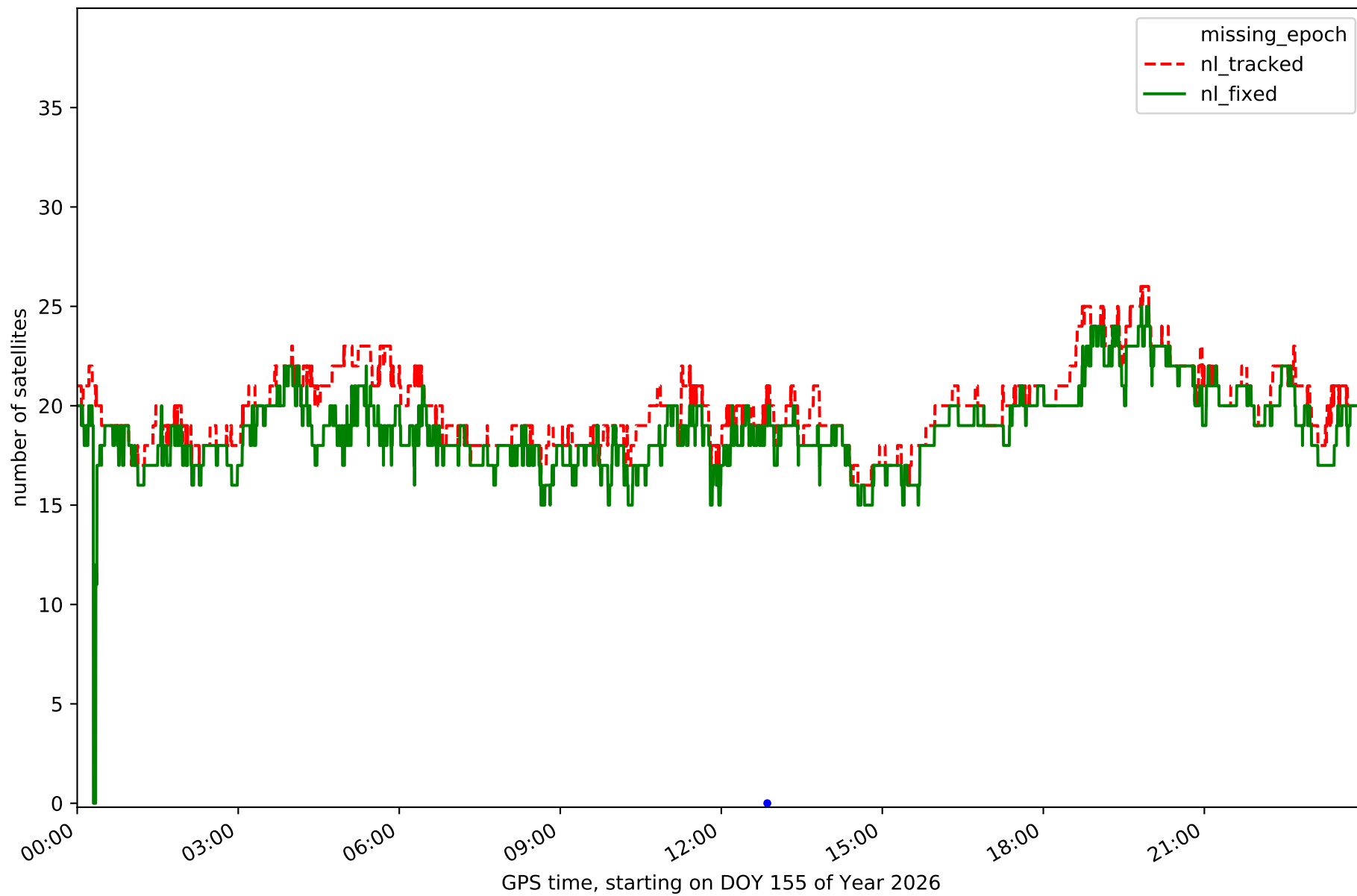
Station LNG1 in network NET6



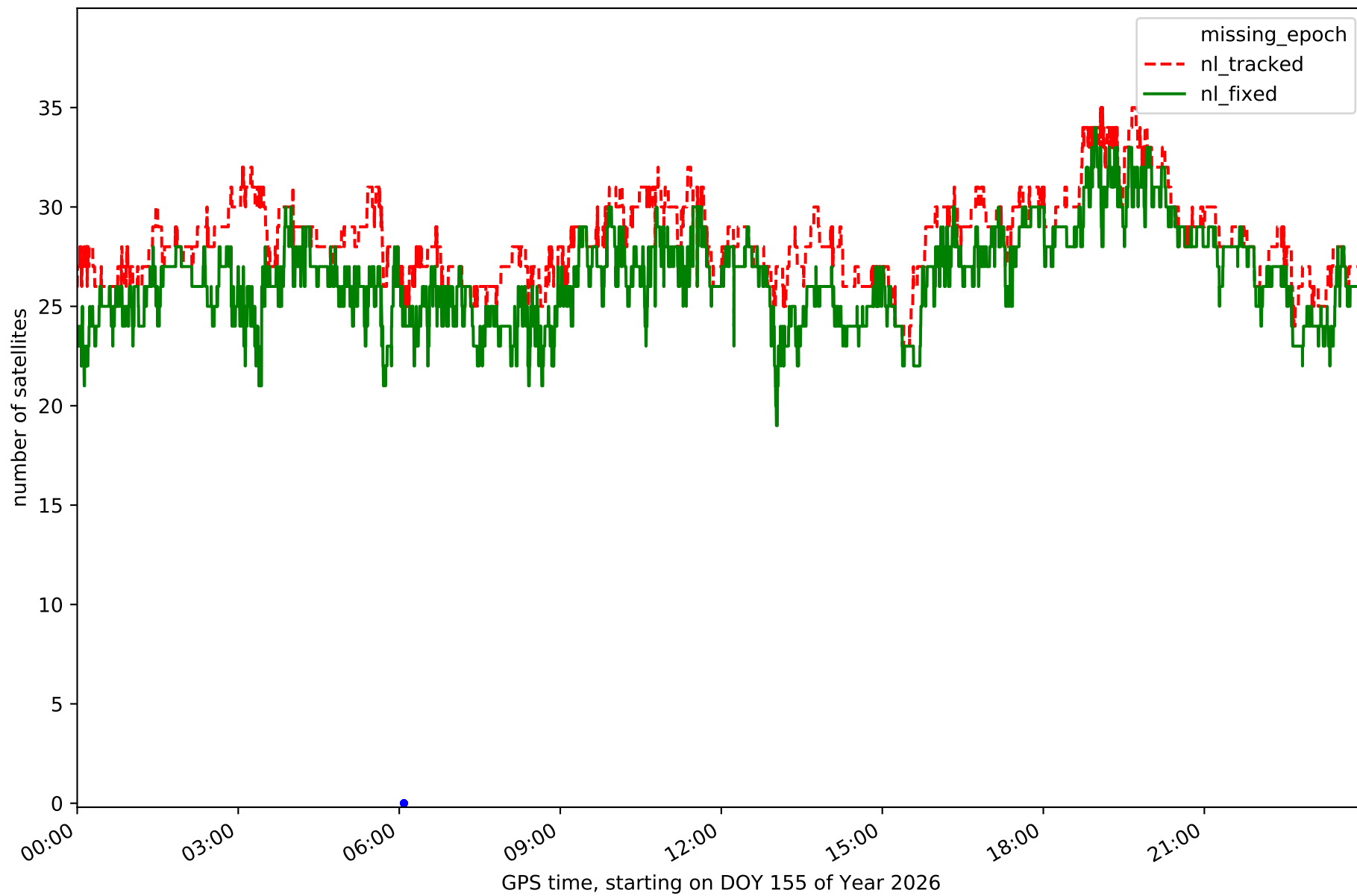
Station LUAR in network NET6



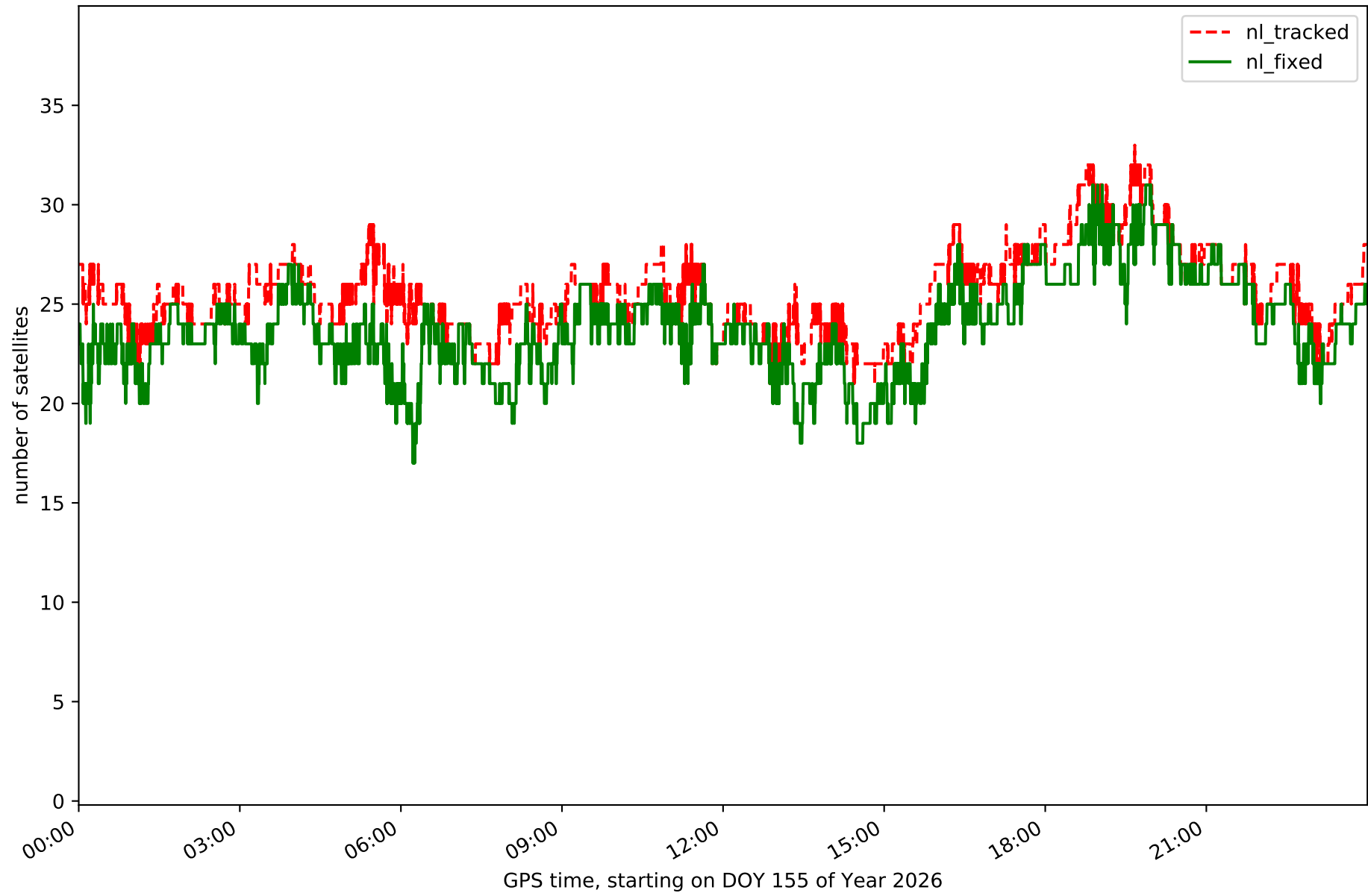
Station LUGO in network NET6



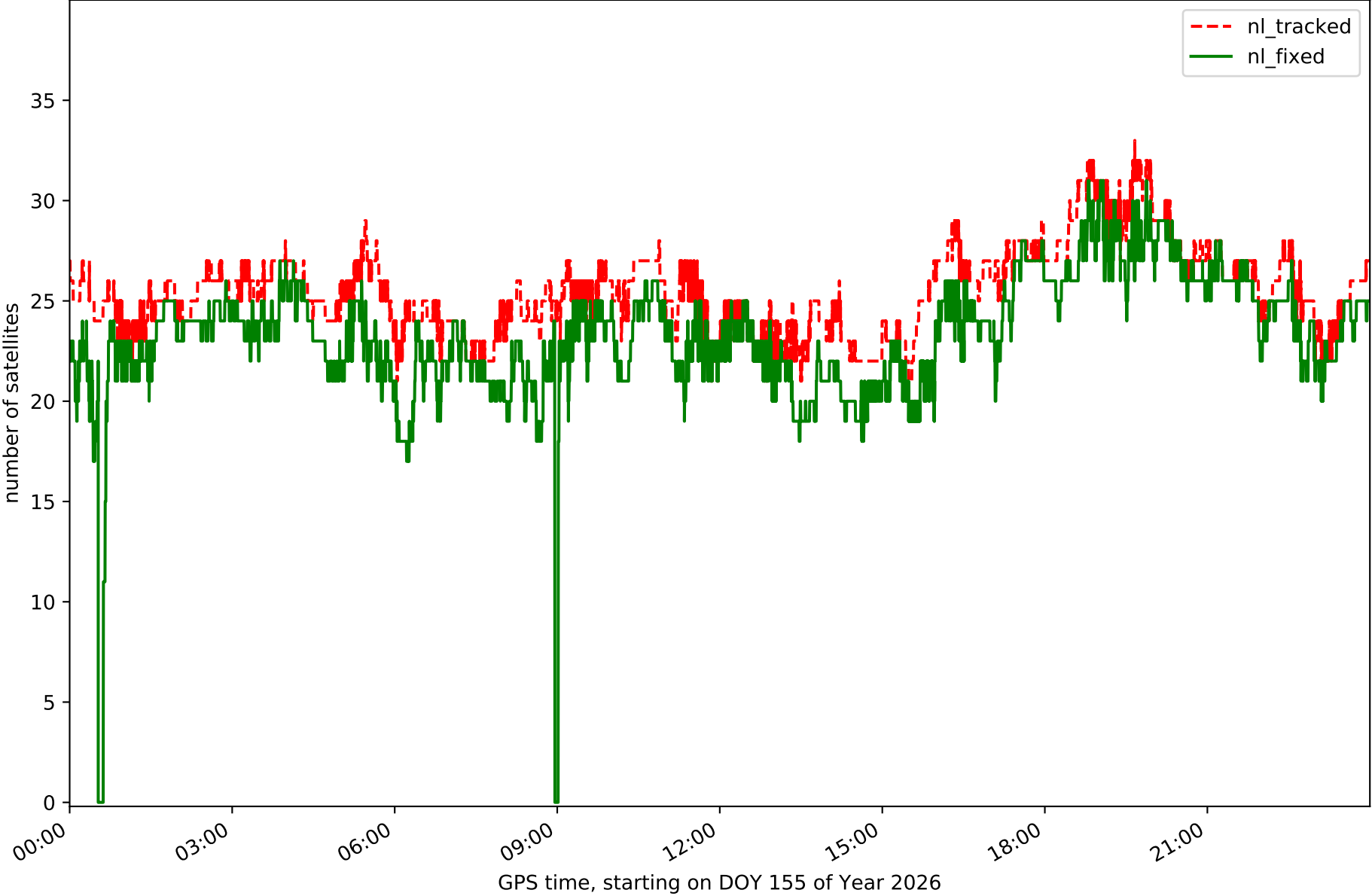
Station ORTG in network NET6



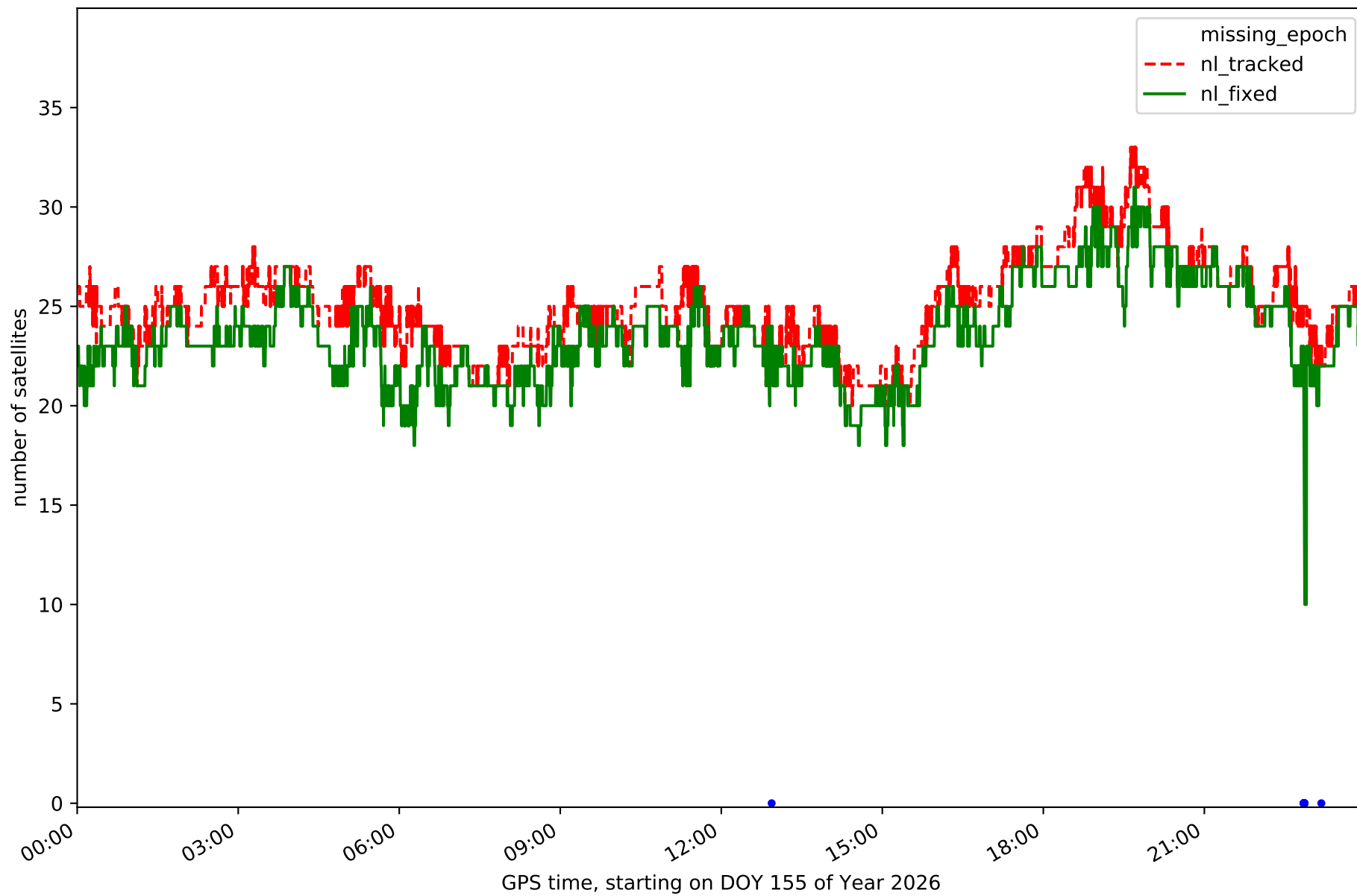
Station PONF in network NET6



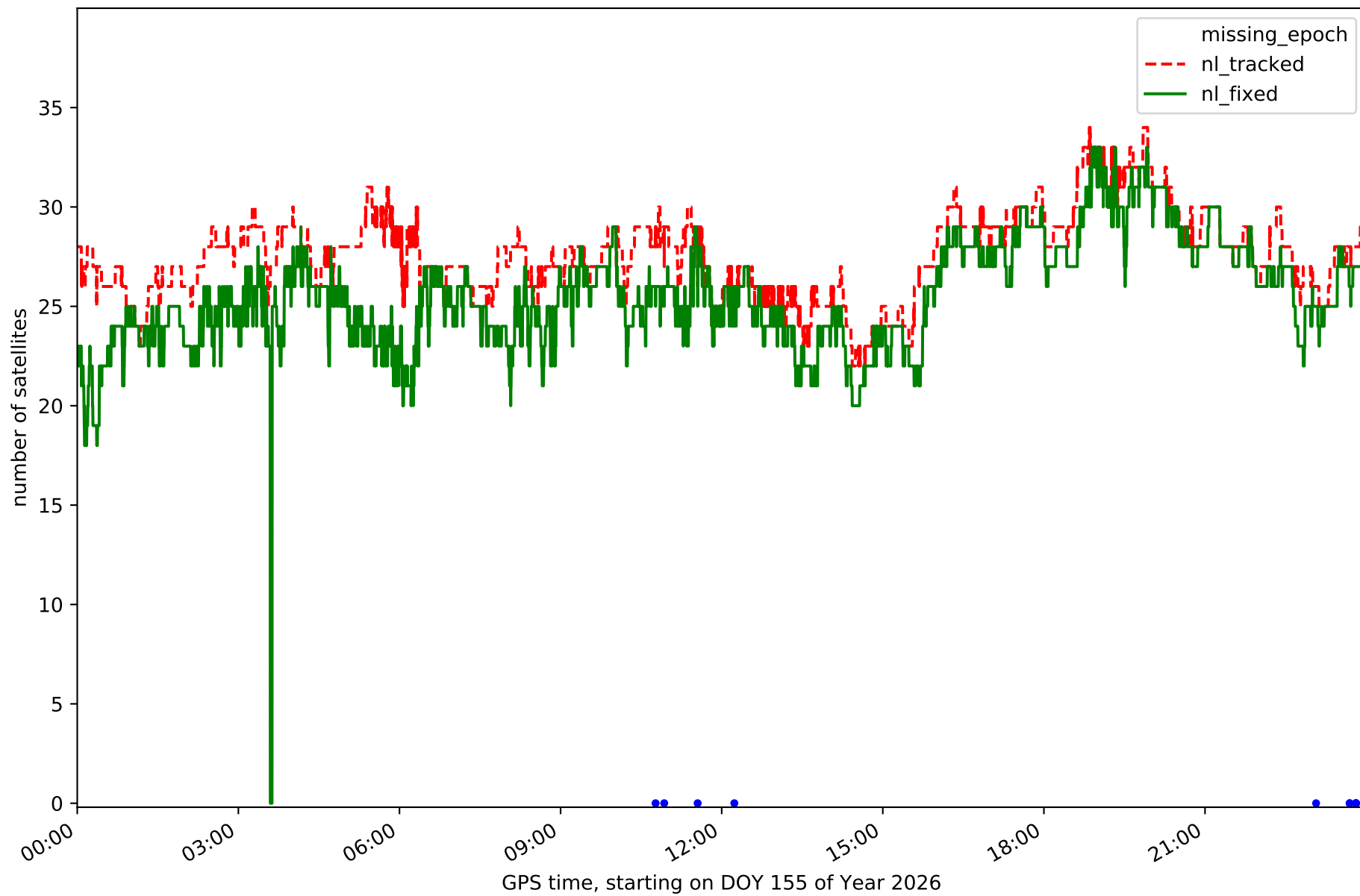
Station PSBR in network NET6



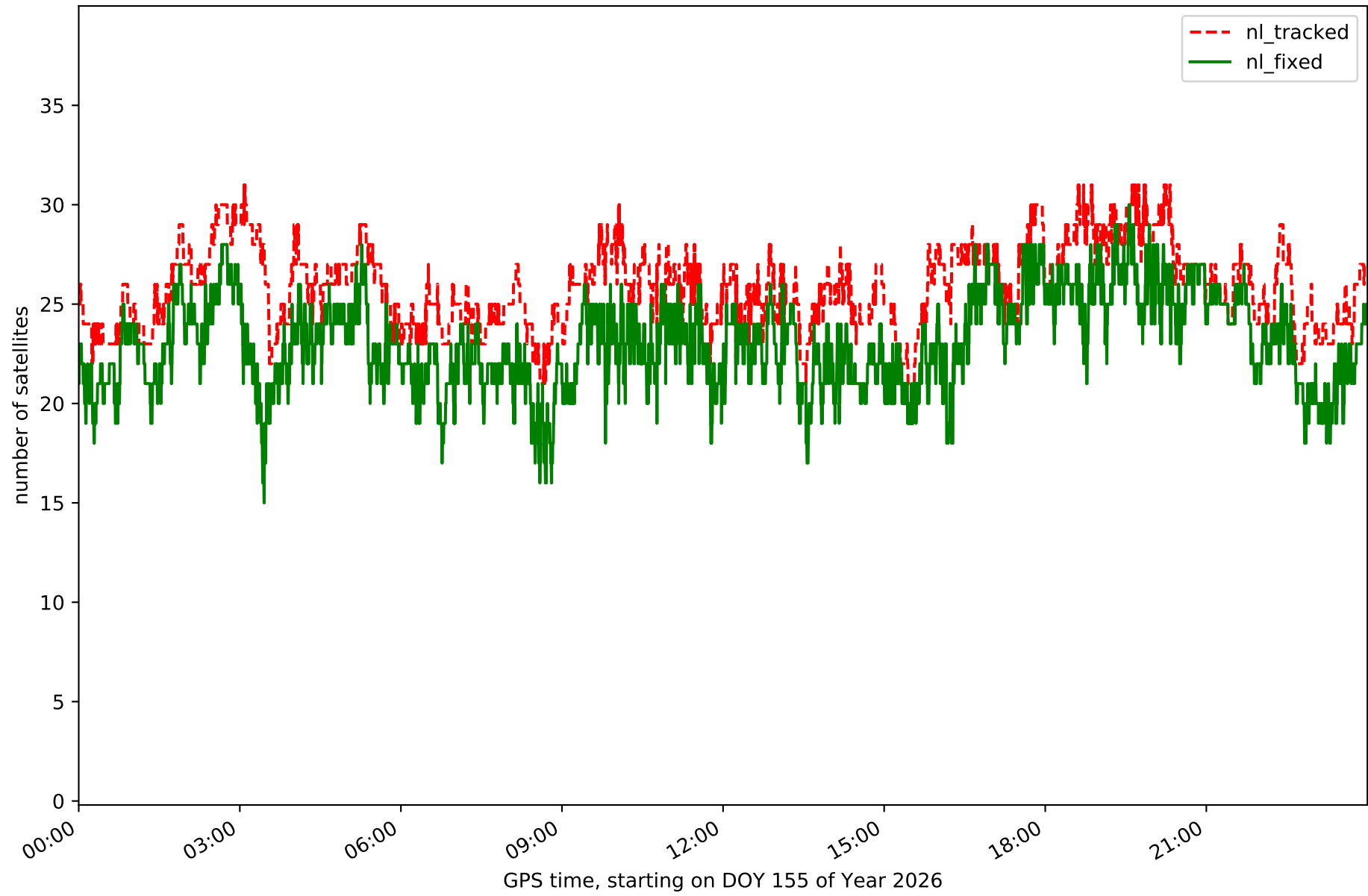
Station RODI in network NET6



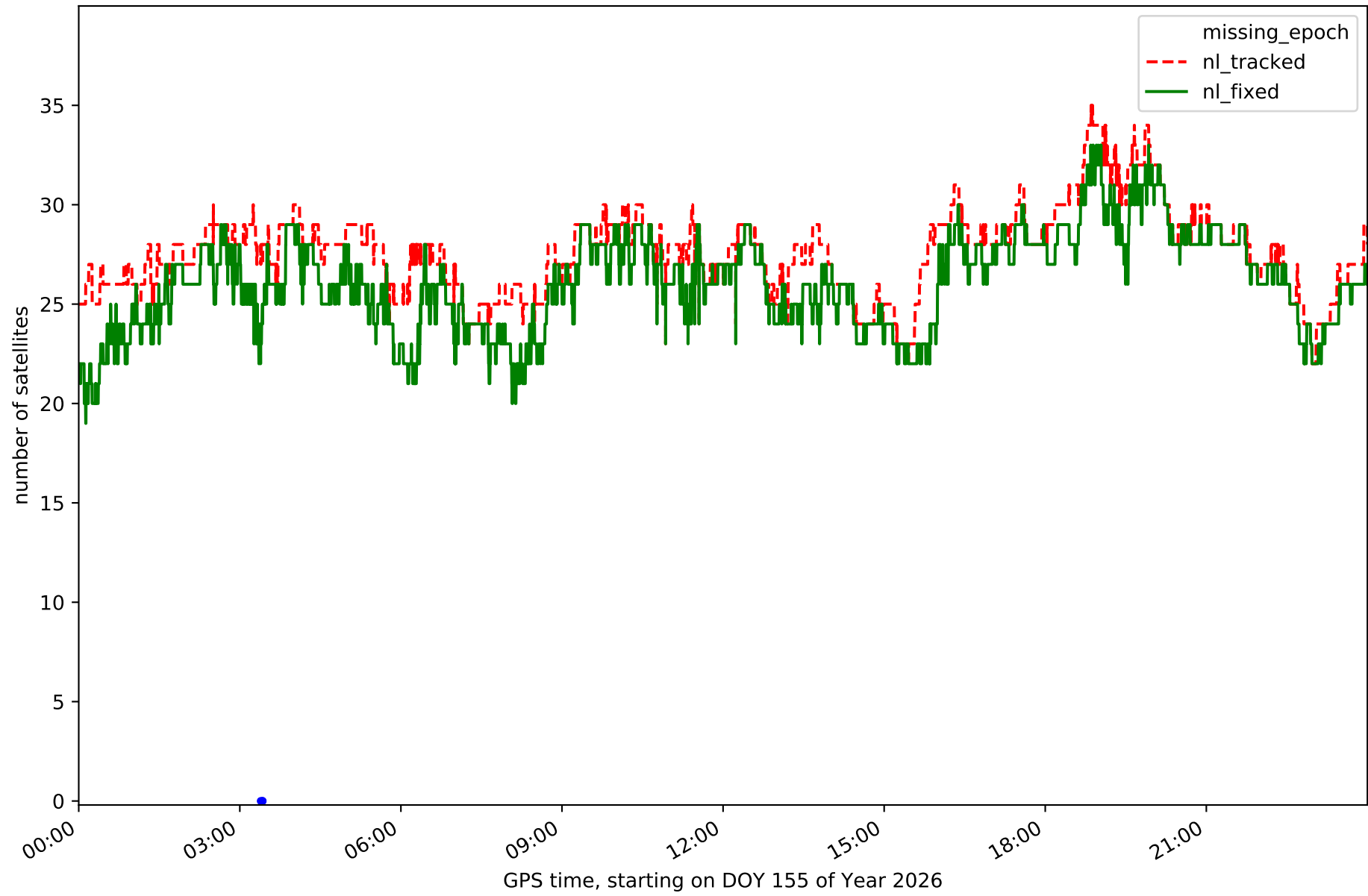
Station SALS in network NET6



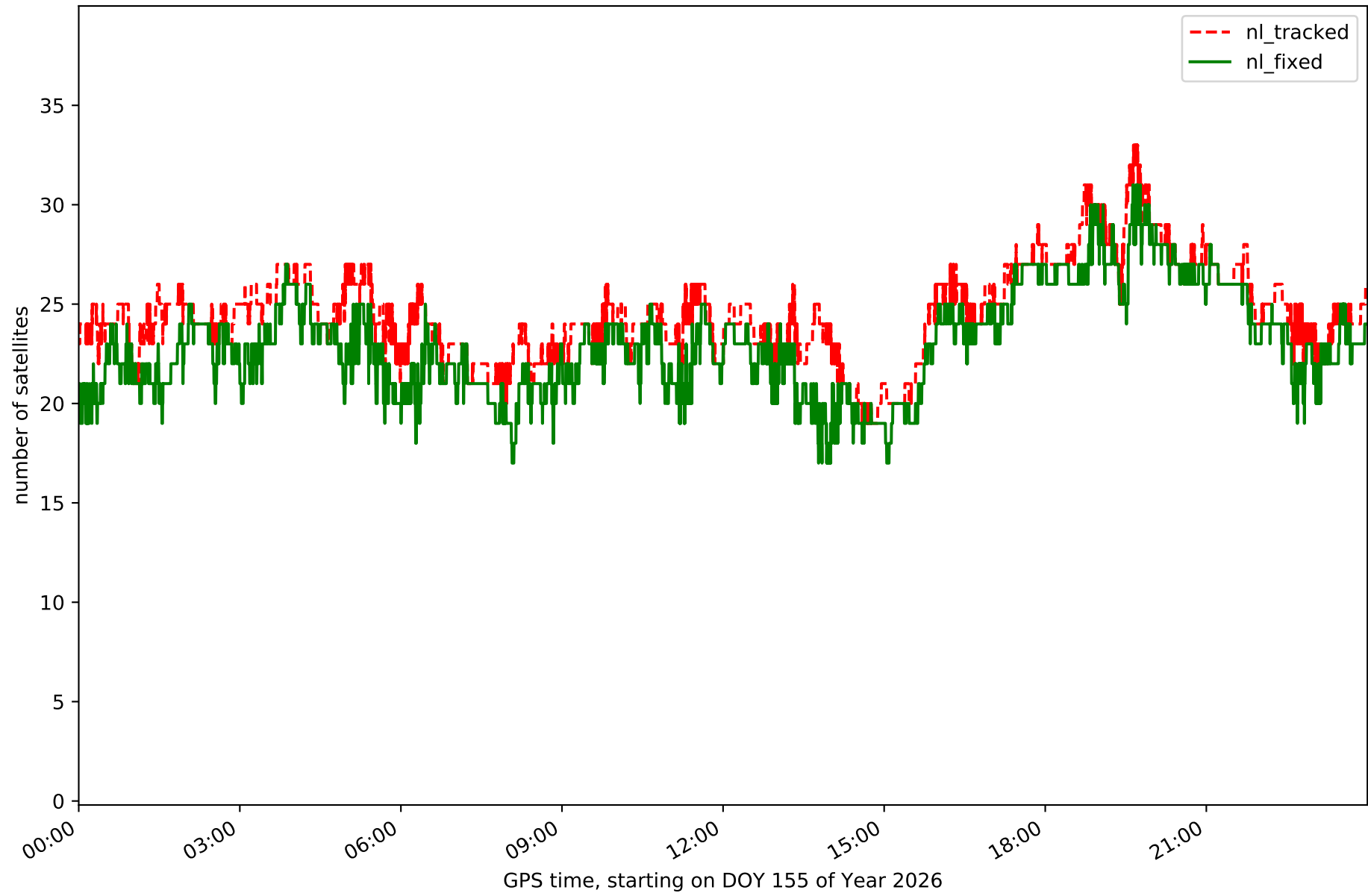
Station SNTG in network NET6



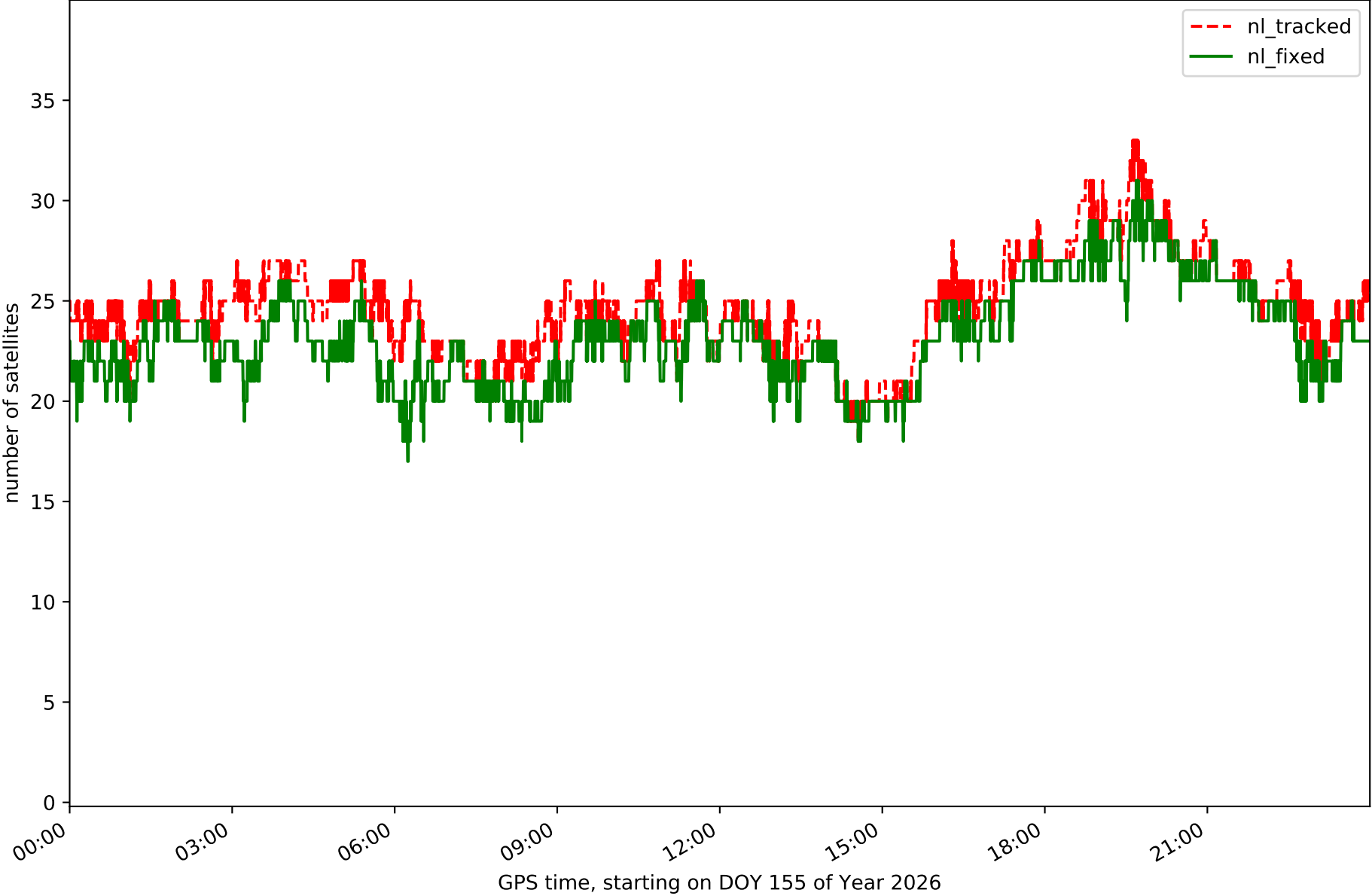
Station VBLO in network NET6



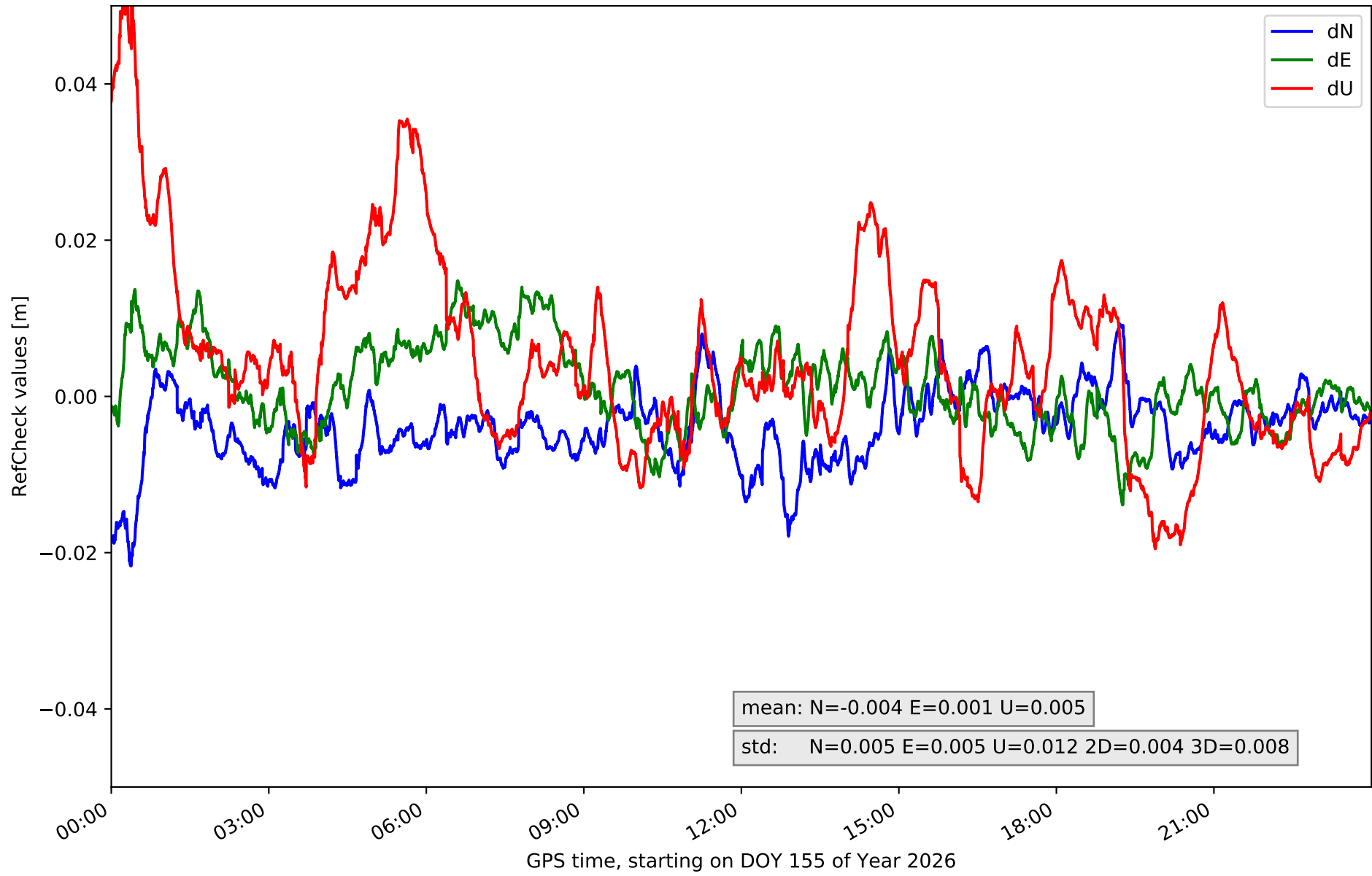
Station VEG1 in network NET6



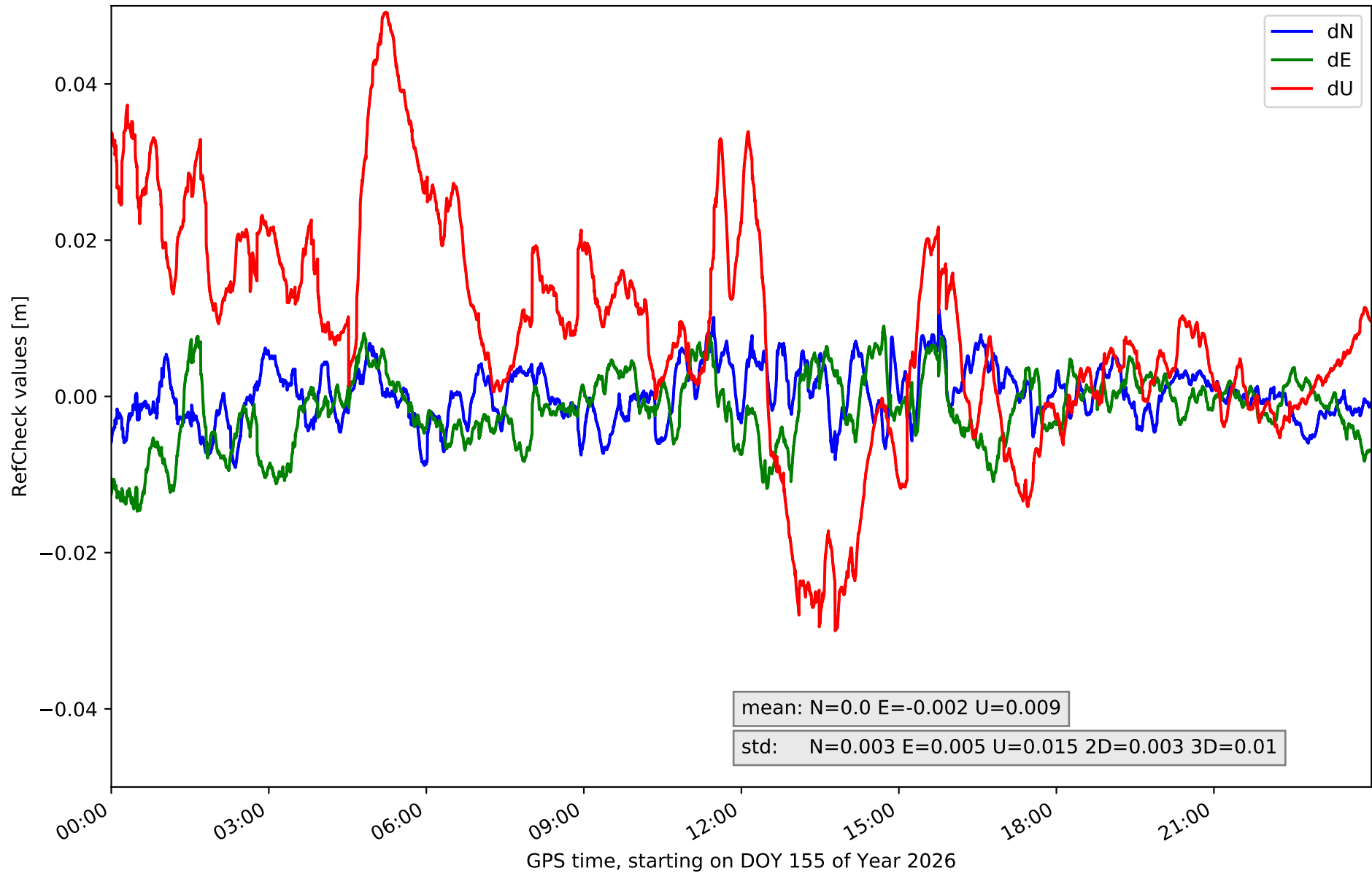
Station VIGO in network NET6



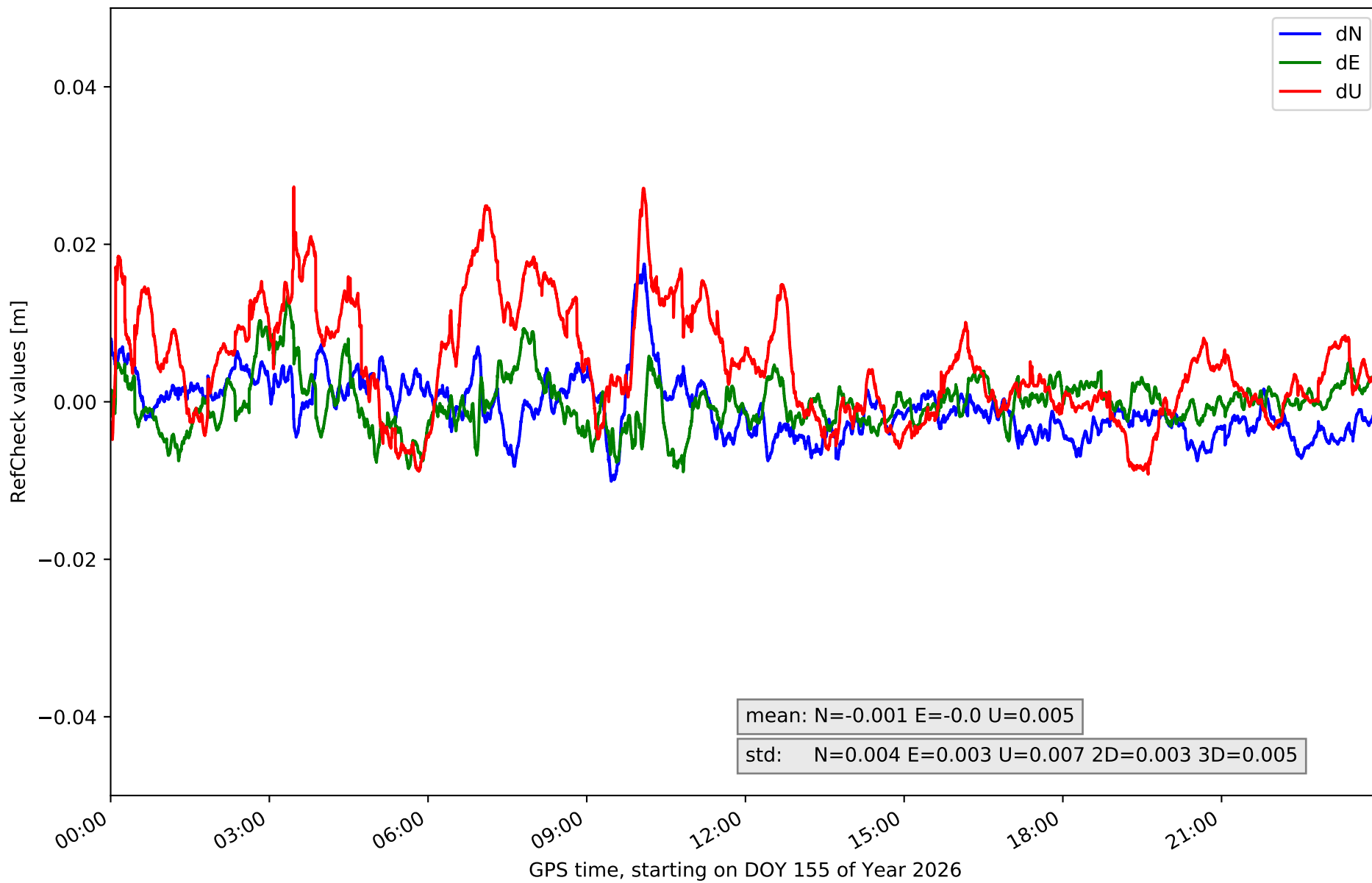
# RefCheck for station BURB in network NET6



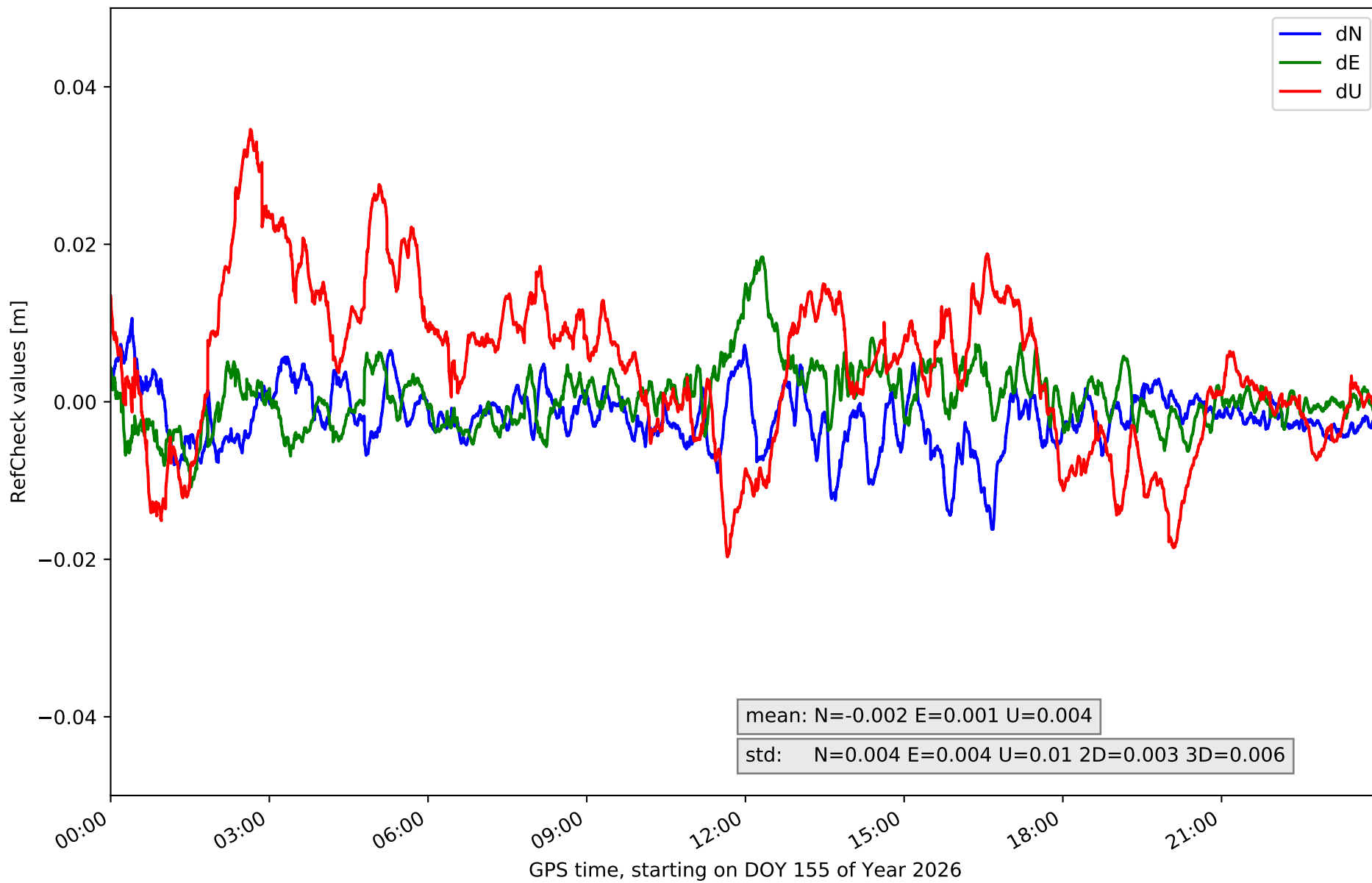
RefCheck for station CNAR in network NET6



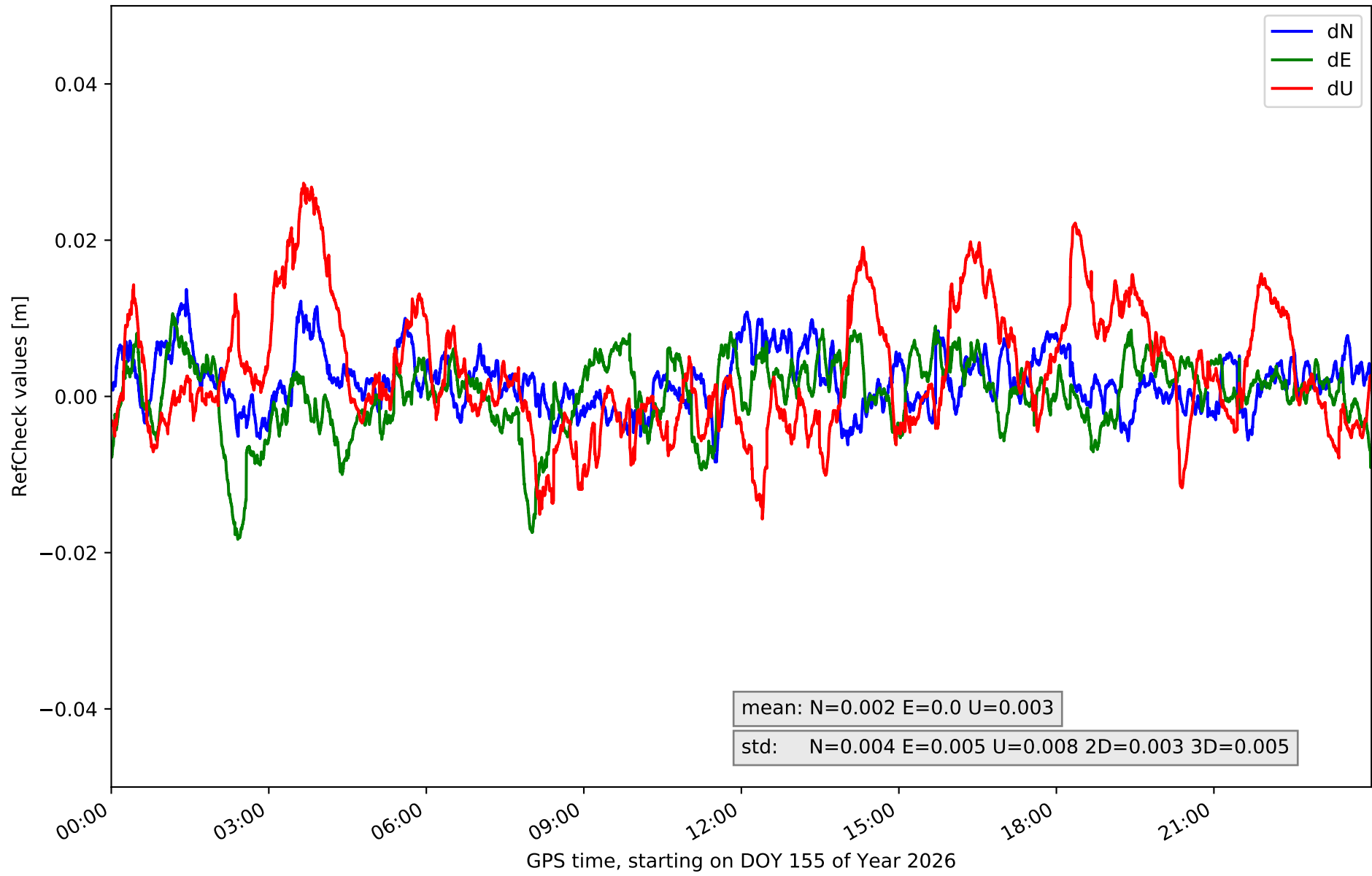
# RefCheck for station FRRL in network NET6



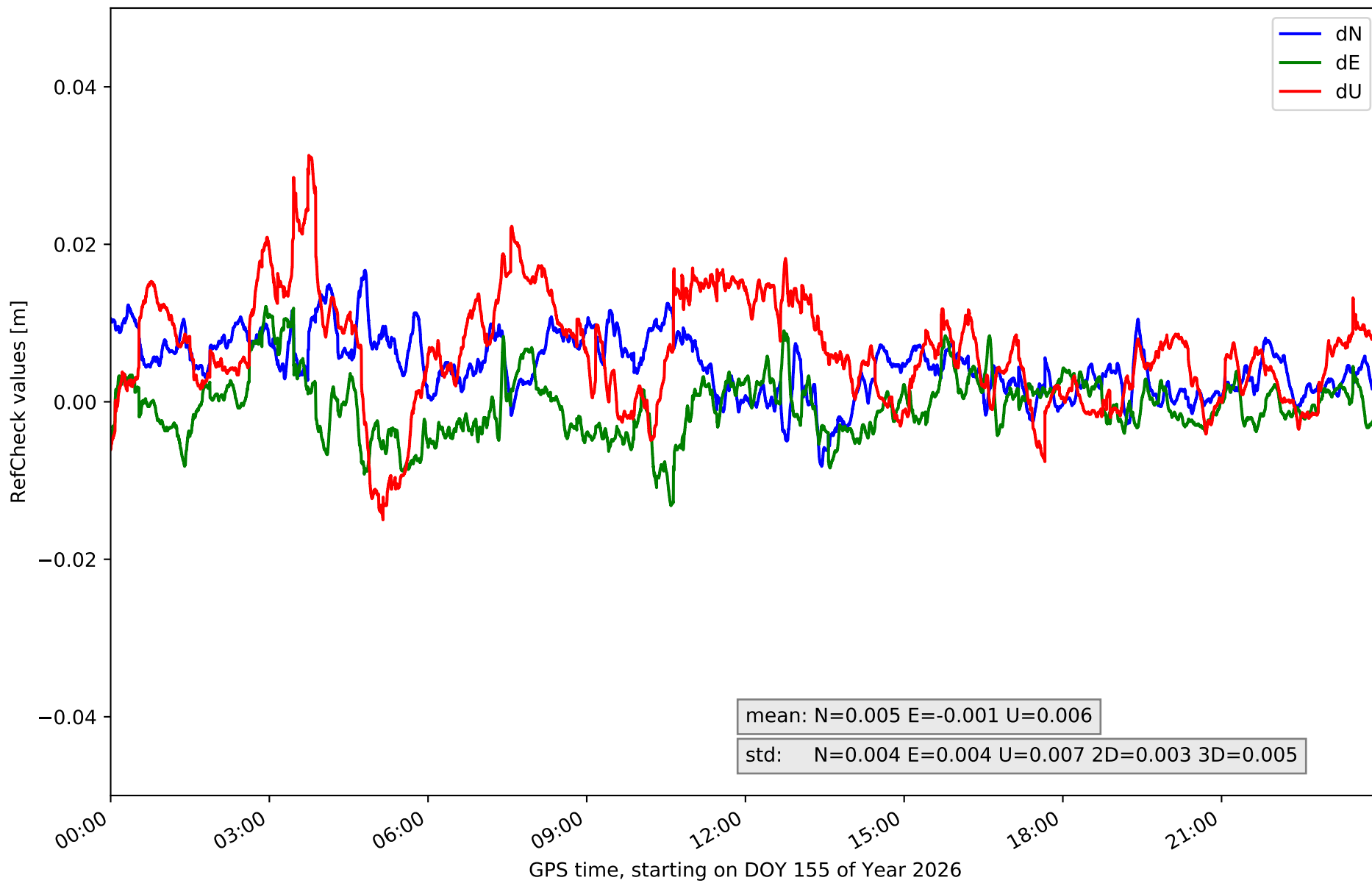
### RefCheck for station GRSL in network NET6



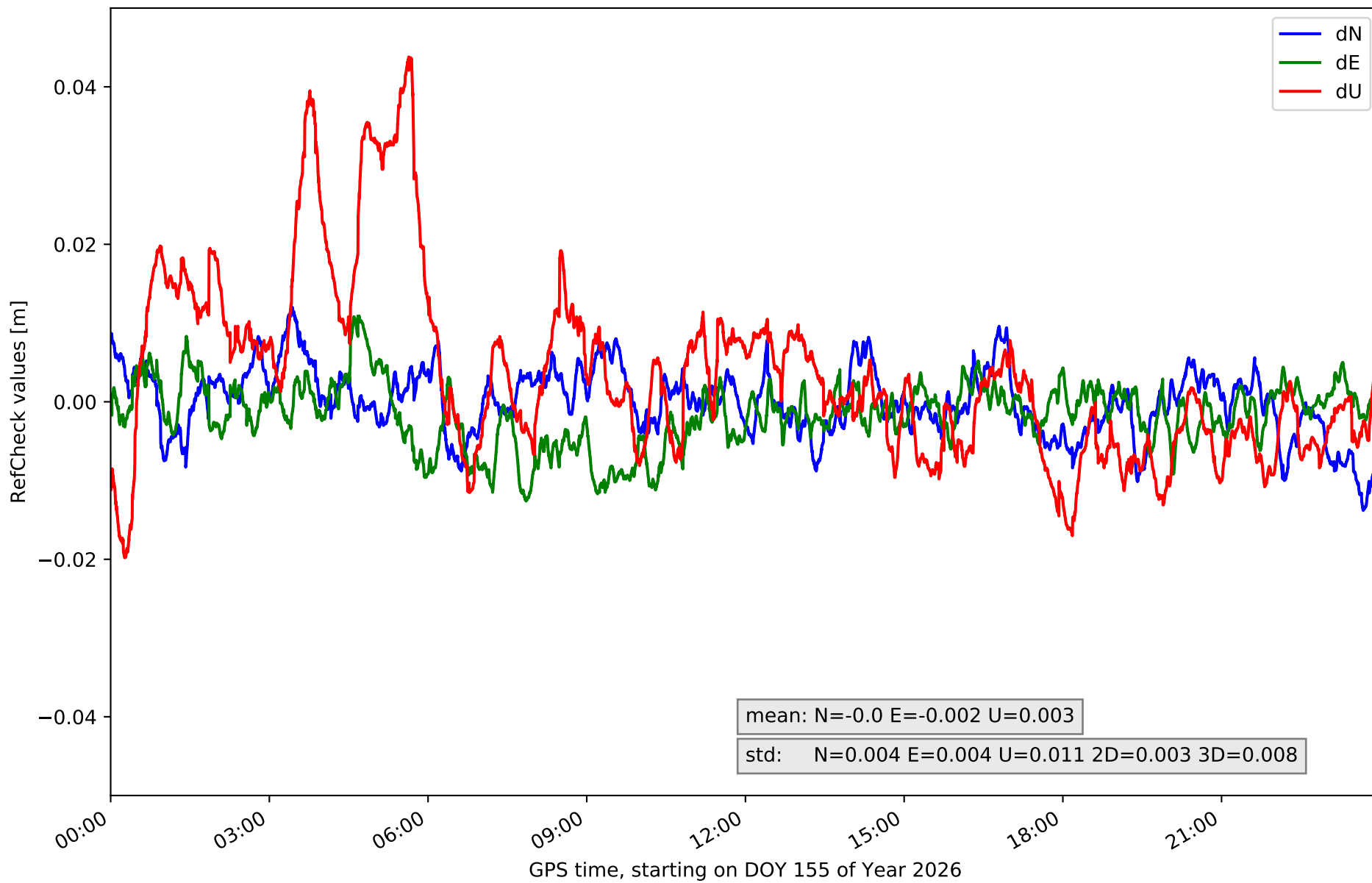
# RefCheck for station GUDI in network NET6



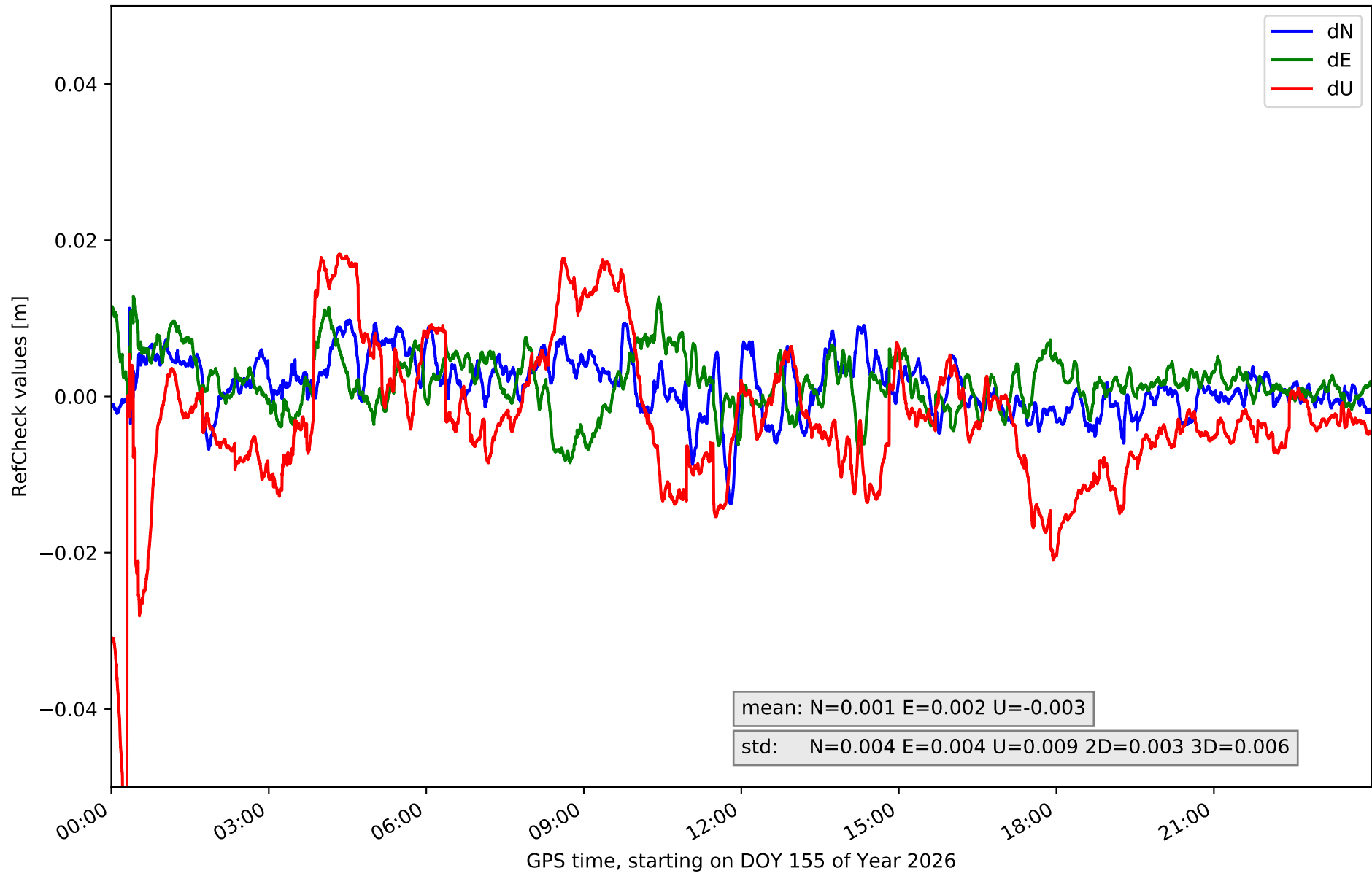
### RefCheck for station LNG1 in network NET6



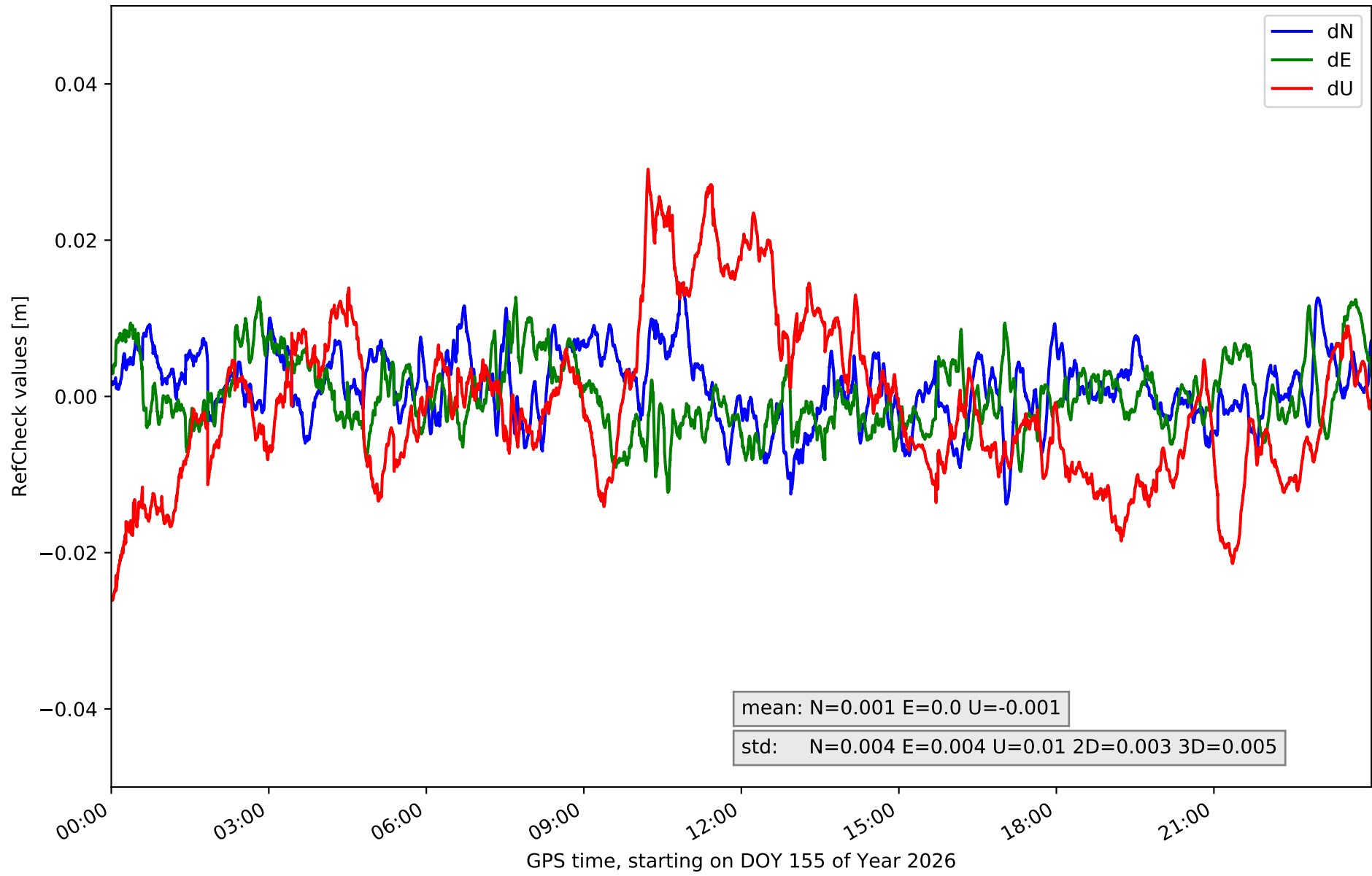
RefCheck for station LUAR in network NET6



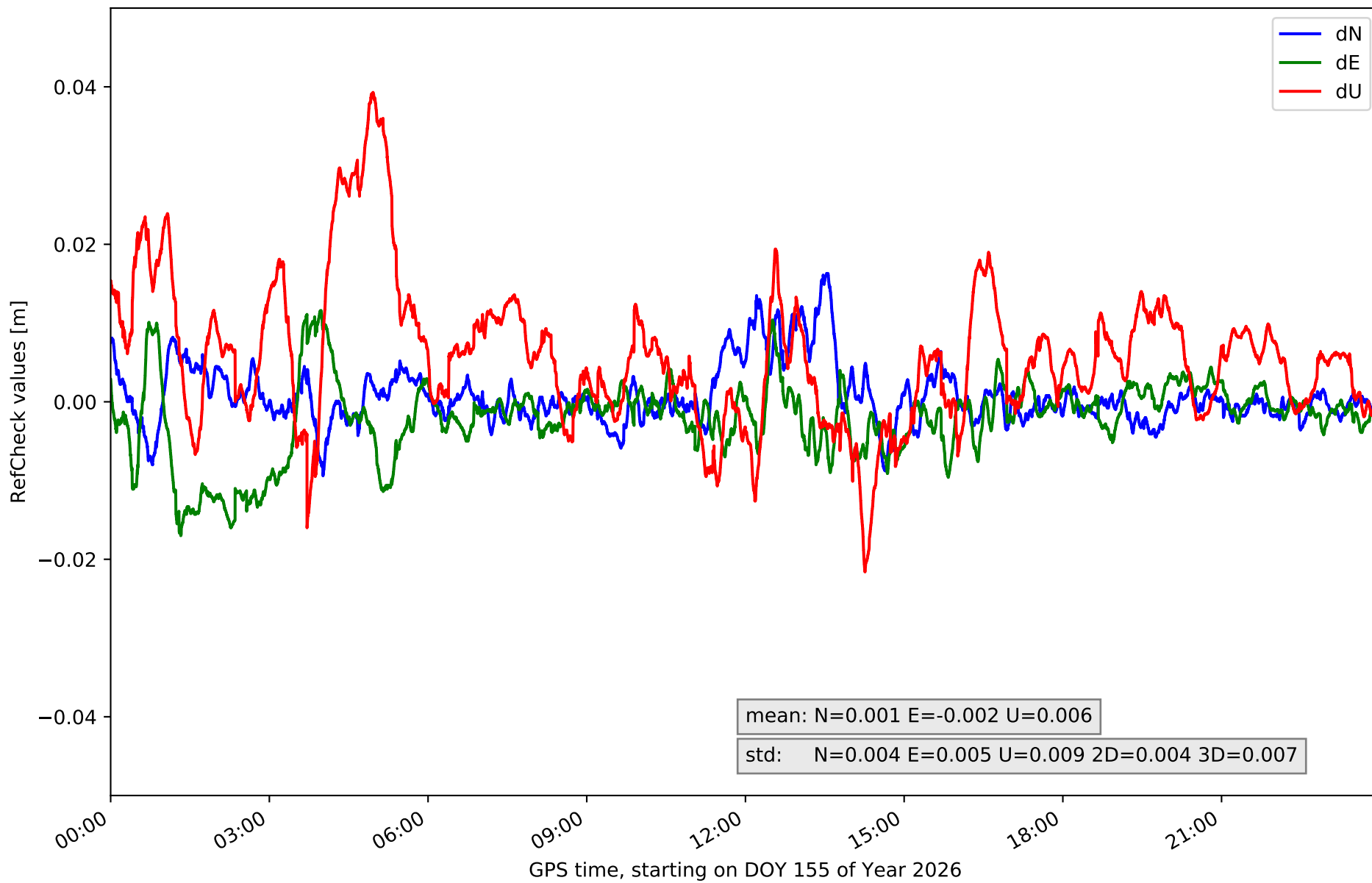
# RefCheck for station LUGO in network NET6



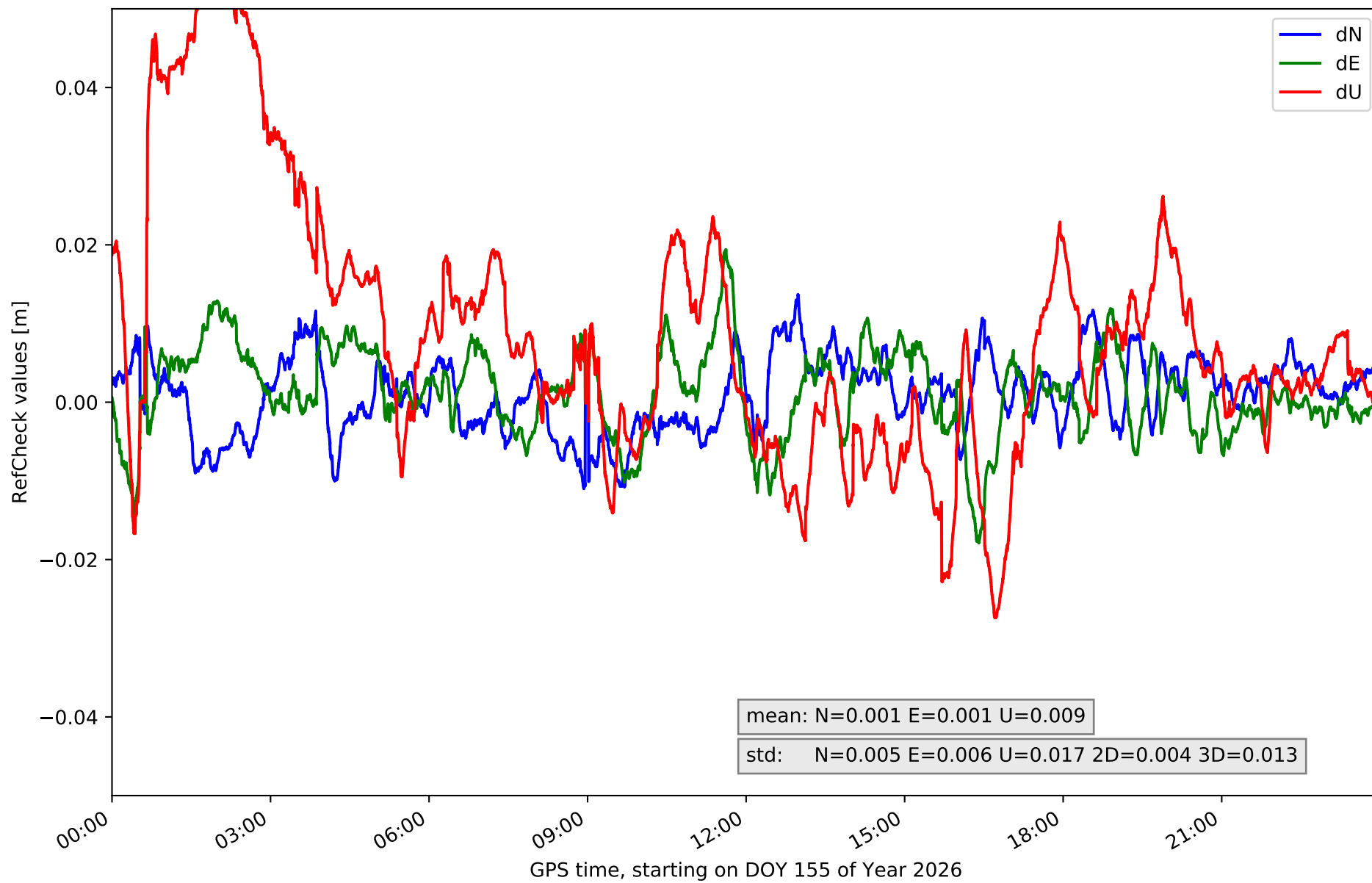
# RefCheck for station ORTG in network NET6



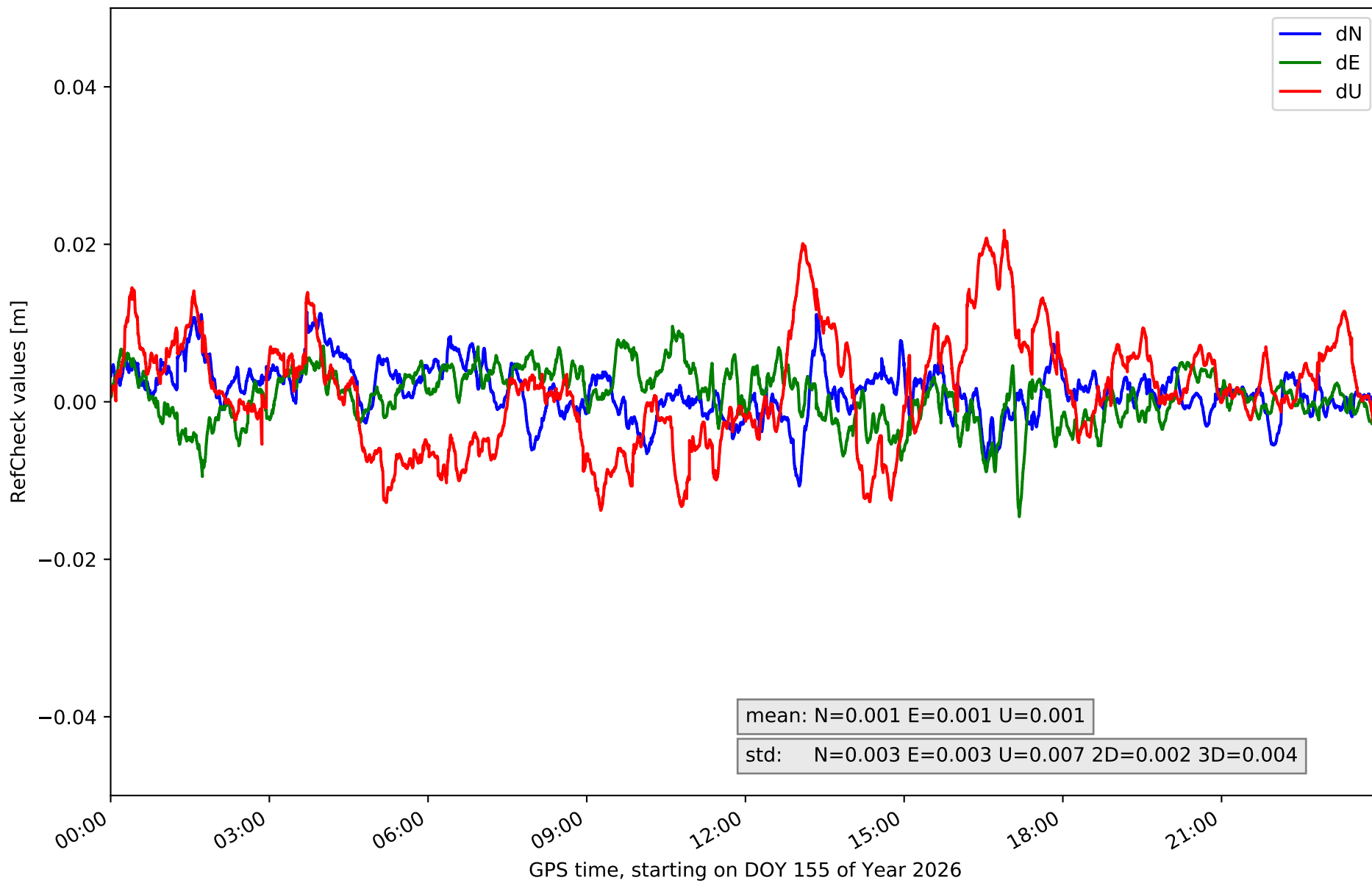
### RefCheck for station PONF in network NET6



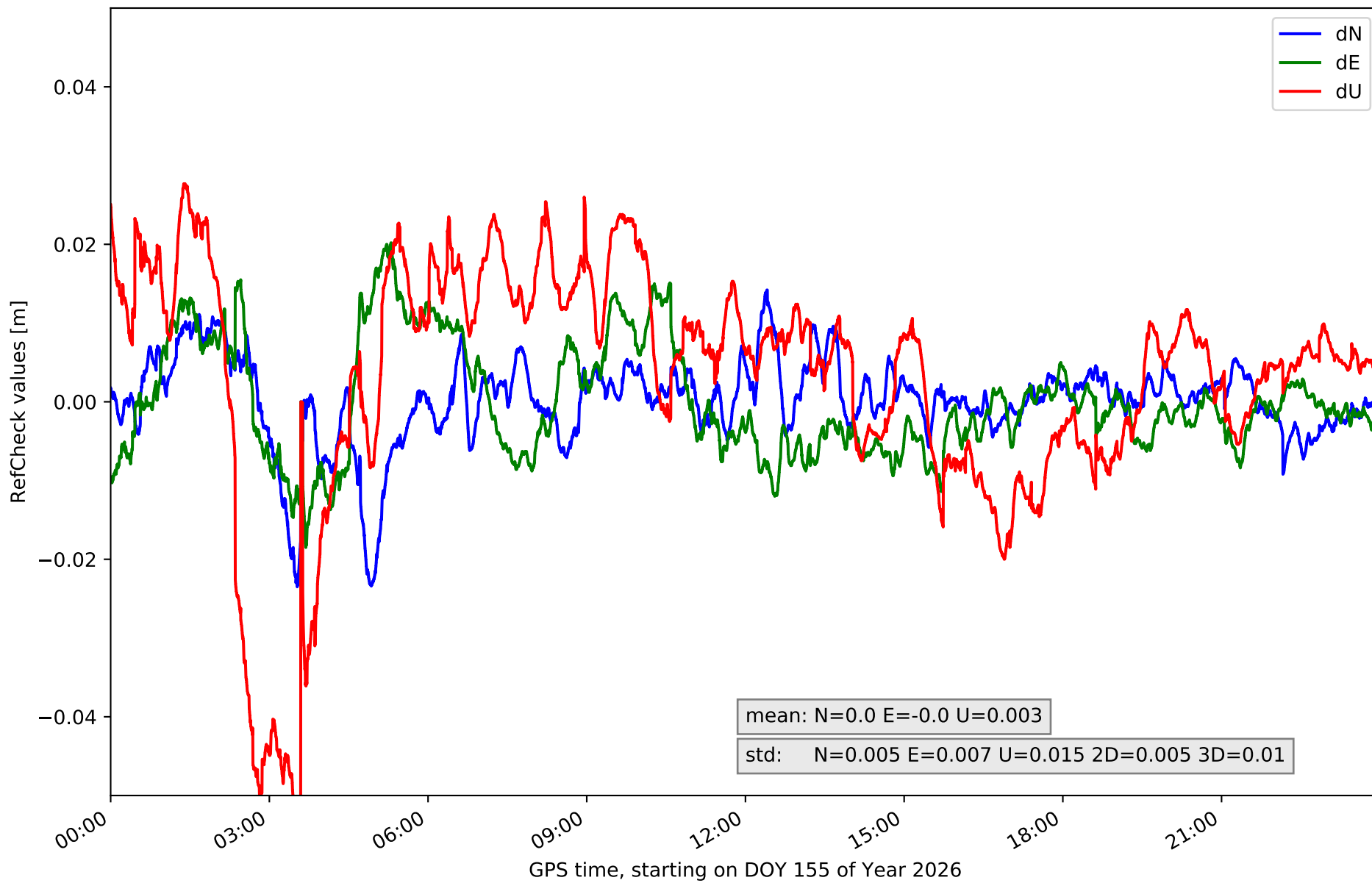
RefCheck for station PSBR in network NET6



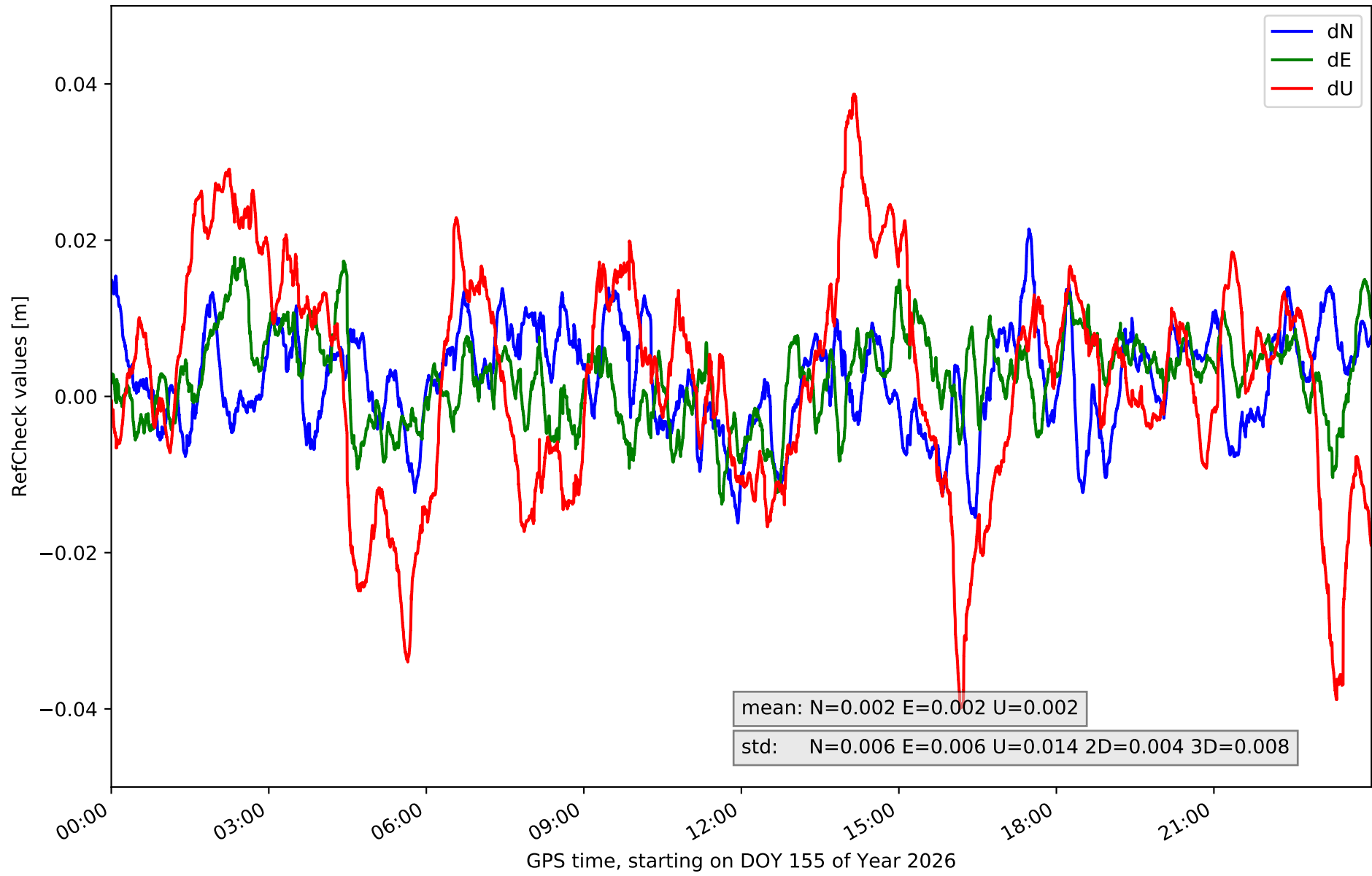
# RefCheck for station RODI in network NET6



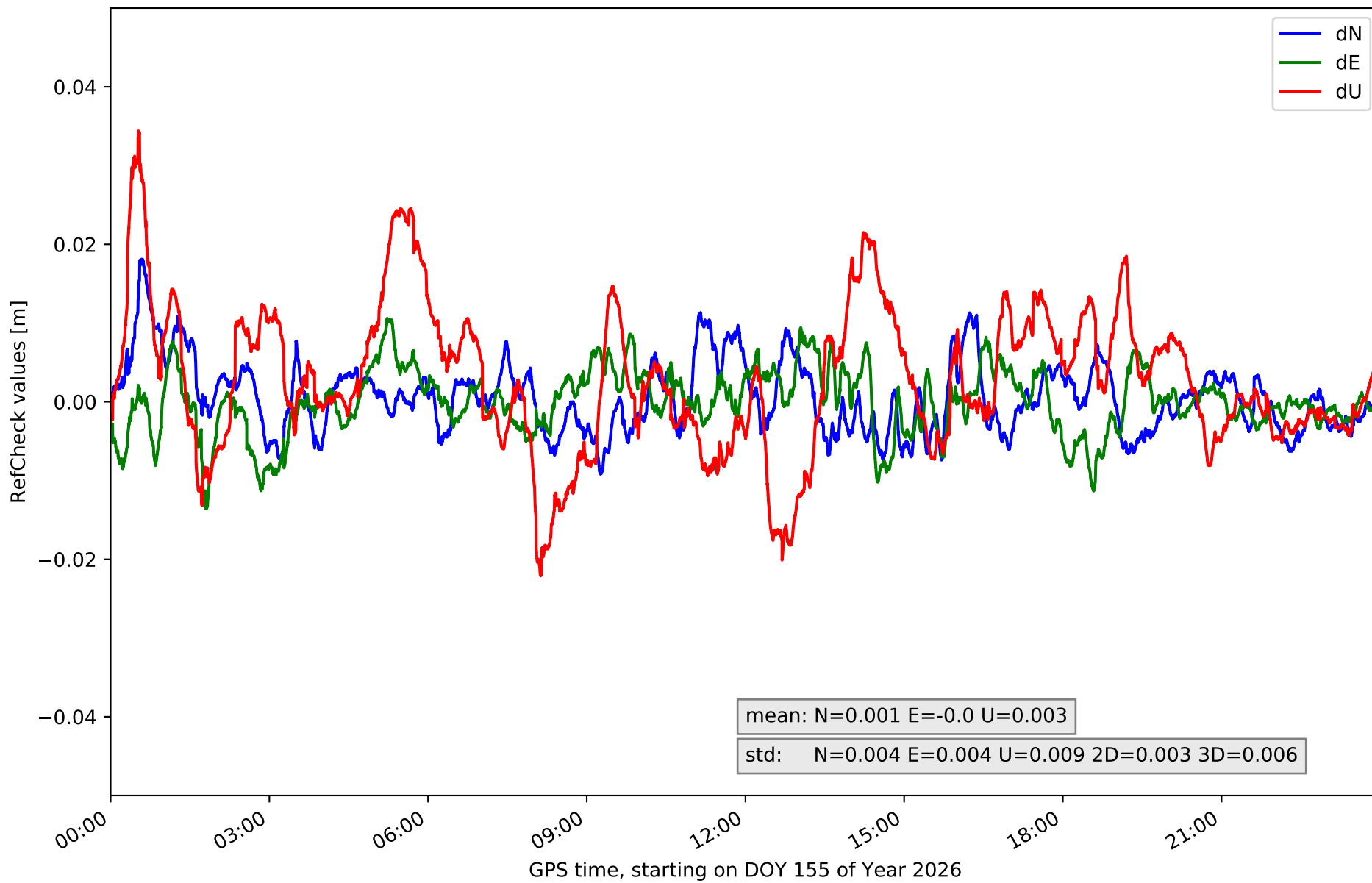
# RefCheck for station SALS in network NET6



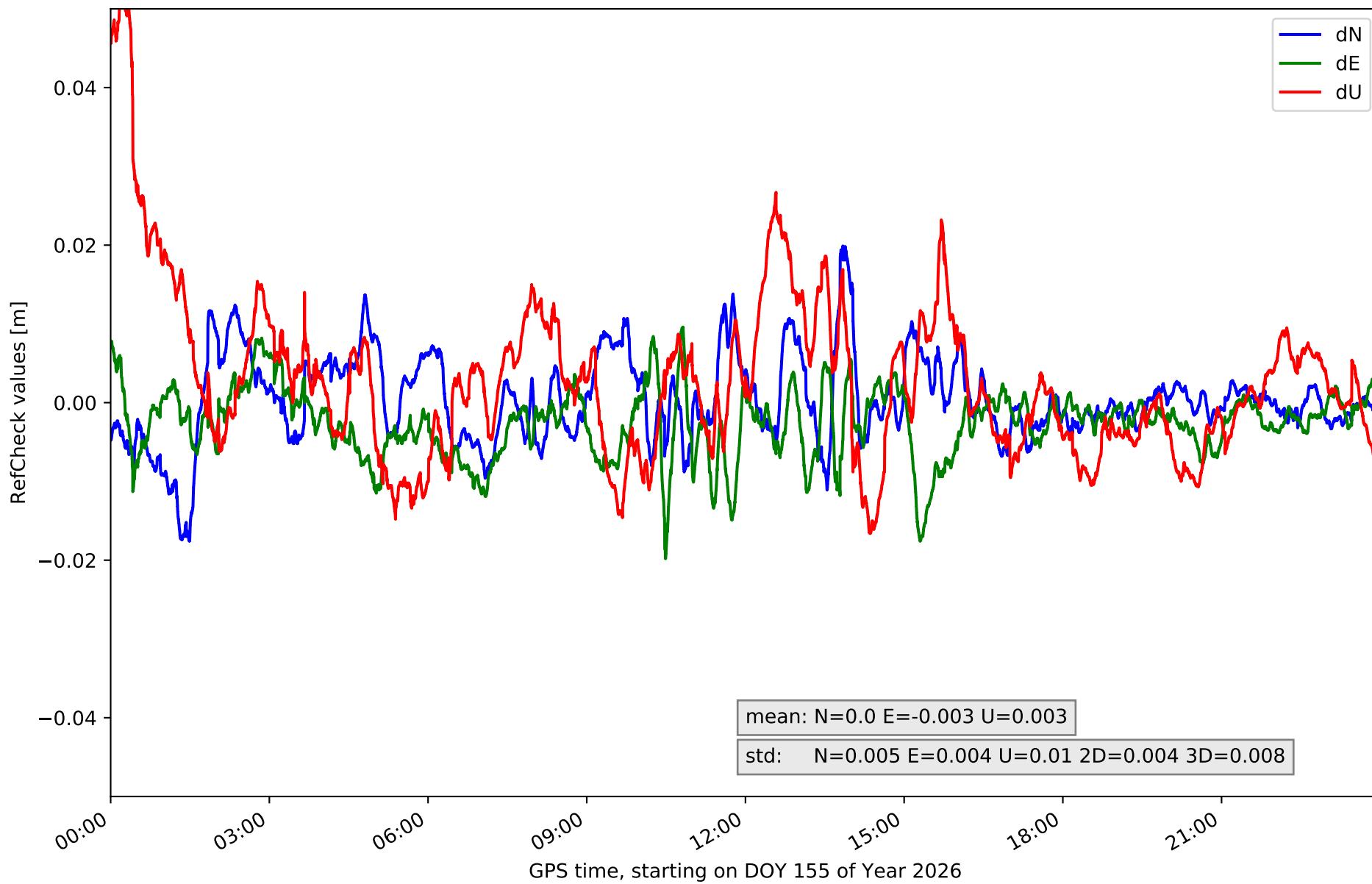
RefCheck for station SNTG in network NET6



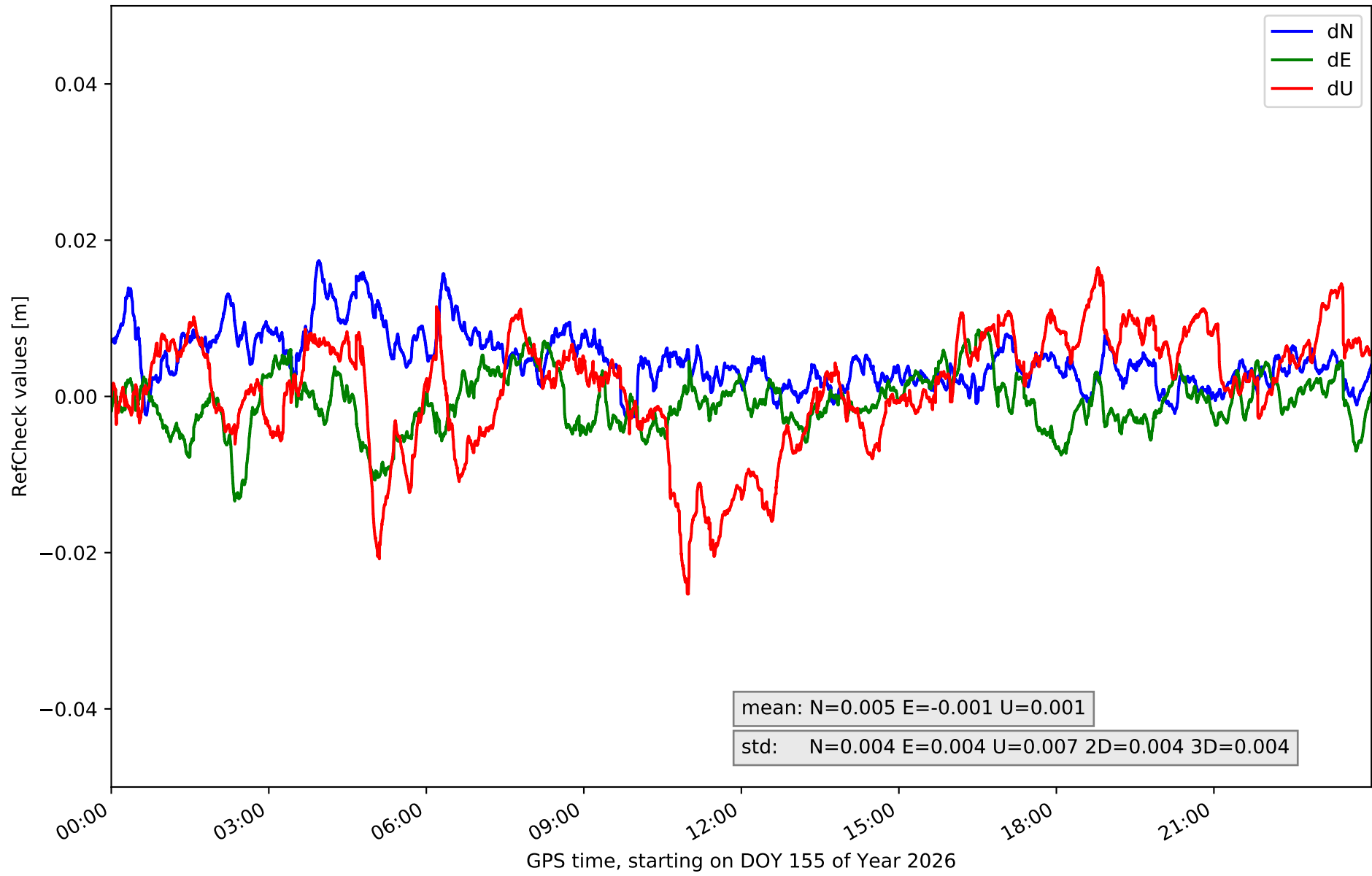
RefCheck for station VBLO in network NET6



# RefCheck for station VEG1 in network NET6



# RefCheck for station VIGO in network NET6



## RefCheck values for network NET6

Station	Nmin	Nmax	Nstd	Emin	Emax	Estd	Umin	Umax	Ustd	std2D	std3D	#2D > 0.01	% 2D > 0.01	#3D > 0.02	% 3D > 0.02
BURB	-0.022	0.009	0.005	-0.014	0.015	0.005	-0.019	0.053	0.012	0.004	0.008	18529	22.4	11116	13.4
CNAR	-0.009	0.011	0.003	-0.015	0.009	0.005	-0.03	0.049	0.015	0.003	0.01	6683	8.1	23741	28.7
FRRL	-0.01	0.018	0.004	-0.009	0.013	0.003	-0.009	0.027	0.007	0.003	0.005	2769	3.3	3060	3.7
GRSL	-0.016	0.011	0.004	-0.011	0.018	0.004	-0.02	0.035	0.01	0.003	0.006	6361	7.7	7769	9.4
GUDI	-0.008	0.014	0.004	-0.018	0.011	0.005	-0.016	0.027	0.008	0.003	0.005	5547	6.7	3243	3.9
LNG1	-0.008	0.017	0.004	-0.013	0.012	0.004	-0.015	0.031	0.007	0.003	0.005	12276	14.8	3674	4.4
LUAR	-0.014	0.012	0.004	-0.013	0.011	0.004	-0.02	0.044	0.011	0.003	0.008	6994	8.4	6939	8.4
LUGO	-0.014	0.011	0.004	-0.009	0.013	0.004	-0.06	0.018	0.009	0.003	0.006	4499	5.4	3341	4.0
ORTG	-0.014	0.015	0.004	-0.012	0.013	0.004	-0.026	0.029	0.01	0.003	0.005	7386	8.9	6509	7.9
PONF	-0.009	0.016	0.004	-0.017	0.012	0.005	-0.022	0.039	0.009	0.004	0.007	13964	16.9	7189	8.7
PSBR	-0.011	0.014	0.005	-0.018	0.019	0.006	-0.027	0.057	0.017	0.004	0.013	13895	16.8	18923	22.8
RODI	-0.011	0.011	0.003	-0.015	0.01	0.003	-0.014	0.022	0.007	0.002	0.004	3141	3.8	1358	1.6
SALS	-0.024	0.014	0.005	-0.018	0.02	0.007	-0.06	0.028	0.015	0.005	0.01	21039	25.4	17932	21.6
SNTG	-0.016	0.021	0.006	-0.014	0.018	0.006	-0.04	0.039	0.014	0.004	0.008	26688	32.2	19812	23.9
VBLO	-0.009	0.018	0.004	-0.014	0.011	0.004	-0.022	0.034	0.009	0.003	0.006	6953	8.4	4844	5.8
VEG1	-0.018	0.02	0.005	-0.02	0.01	0.004	-0.017	0.053	0.01	0.004	0.008	15072	18.2	7946	9.6
VIGO	-0.003	0.017	0.004	-0.013	0.009	0.004	-0.025	0.017	0.007	0.004	0.004	9090	11.0	1342	1.6
<b>Mean</b>	<b>-0.013</b>	<b>0.015</b>	<b>0.004</b>	<b>-0.014</b>	<b>0.013</b>	<b>0.005</b>	<b>-0.026</b>	<b>0.035</b>	<b>0.01</b>	<b>0.003</b>	<b>0.007</b>	<b>10640.4</b>	<b>12.8</b>	<b>8749.3</b>	<b>10.6</b>
<b>Min/Max</b>	<b>-0.024</b>	<b>0.021</b>	<b>0.006</b>	<b>-0.02</b>	<b>0.02</b>	<b>0.007</b>	<b>-0.06</b>	<b>0.057</b>	<b>0.017</b>	<b>0.005</b>	<b>0.013</b>	<b>26688</b>	<b>32.2</b>	<b>23741</b>	<b>28.7</b>

fixing statistic for network NET6

fixing percentage of	all GNSS	G	R	E	C
using threshold 0.3	93.6	94.9	95.0	94.7	90.2
considering satellites with dual-frequency fixed	92.7	93.4	92.7	93.8	89.7
considering all signals separately	92.9	93.7	92.7	94.1	88.3