

summary for network N15T

timeperiod chosen: from 2026-06-02-00:00:00 until 2026-06-02-23:59:59

average update rate (durations larger than 15 seconds considered as observation gap): 1.0 seconds

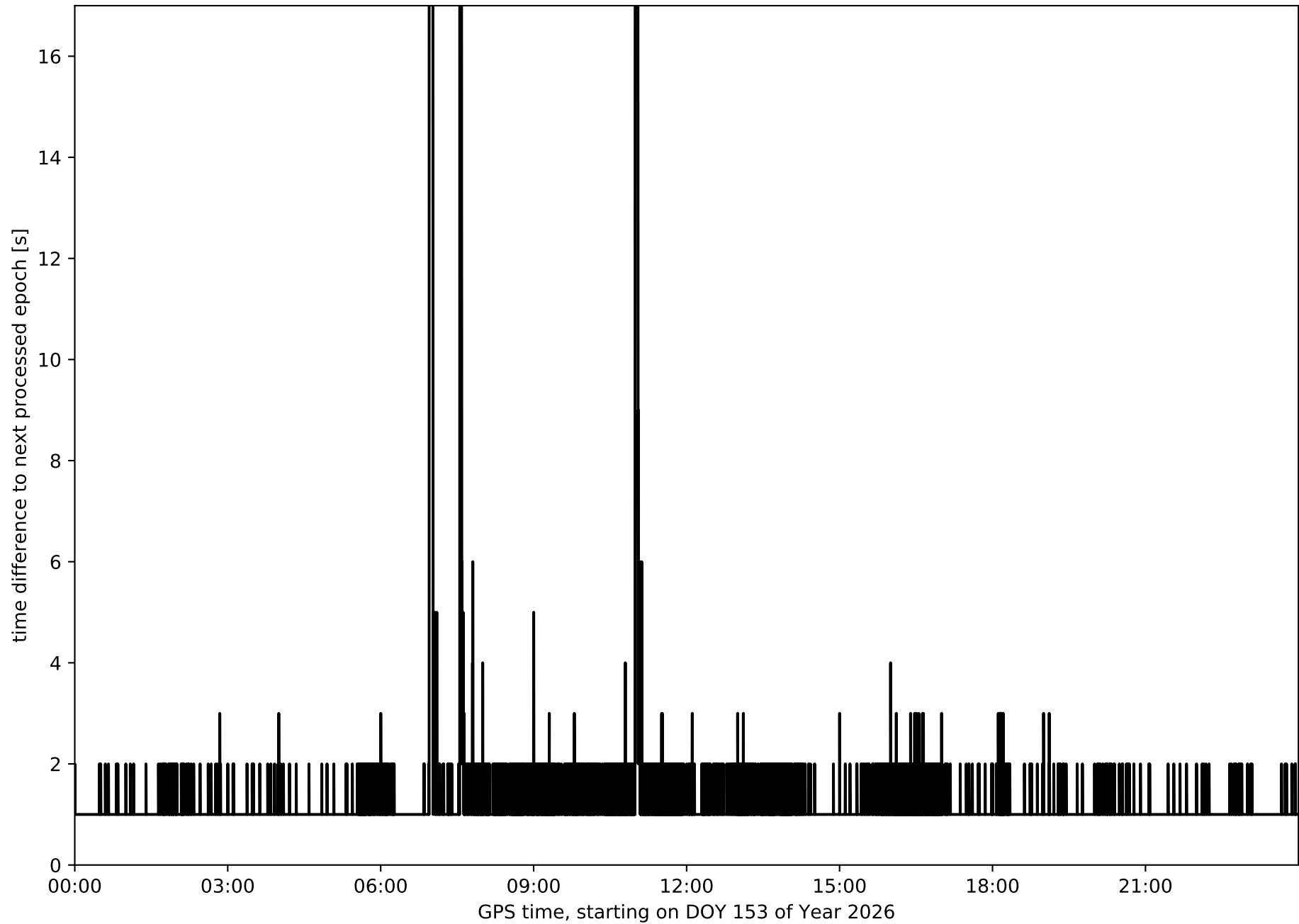
average fixing percentage with threshold set to 0.3: 93.3 percent

stations available: 15 of 15

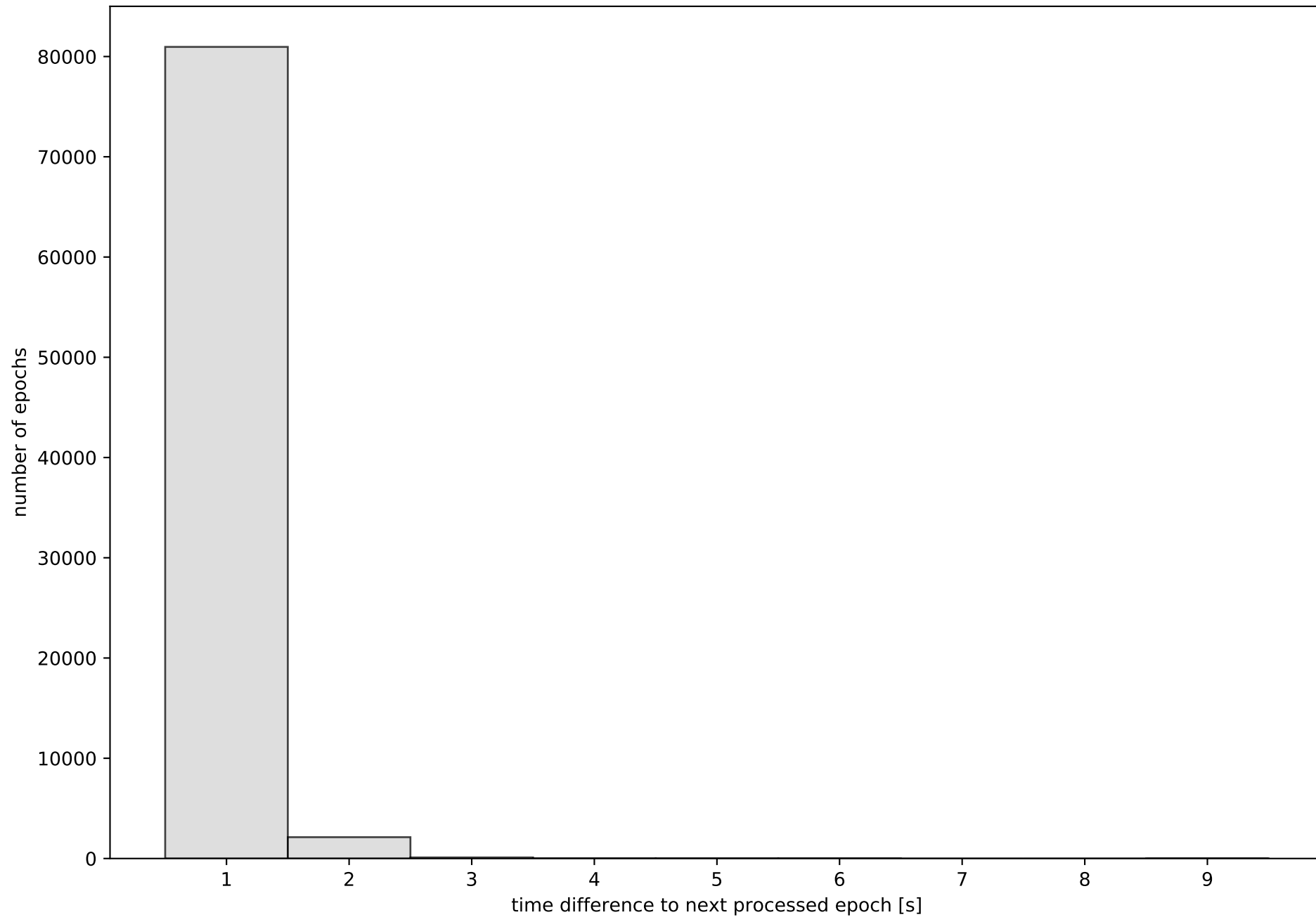
station information:

station ACIN:	antenna: GPPNULLANTENNA NONE	receiver: LEICA GR50	height: 1178.467
station AGRD:	antenna: GPPNULLANTENNA NONE	receiver: LEICA GR50	height: 1010.817
station AJAL:	antenna: GPPNULLANTENNA NONE	receiver: LEICA GR50	height: 884.142
station ALC1:	antenna: TRM57971.00 TZGD	receiver: TRIMBLE NETR9	height: 397.678
station ALIA:	antenna: GPPNULLANTENNA NONE	receiver: LEICA GR50	height: 1169.271
station ARAS:	antenna: GPPNULLANTENNA NONE	receiver: LEICA GR50	height: 1325.84
station BERG:	antenna: GPPNULLANTENNA NONE	receiver: LEICA GR30	height: 892.809
station CALA:	antenna: GPPNULLANTENNA NONE	receiver: LEICA GR50	height: 942.218
station CATY:	antenna: GPPNULLANTENNA NONE	receiver: LEICA GR10	height: 597.715
station CRNA:	antenna: GPPNULLANTENNA NONE	receiver: TPS NET-G3A	height: 649.422
station MOLI:	antenna: LEIAR20 LEIM	receiver: LEICA GR25	height: 1119.434
station MUNI:	antenna: GPPNULLANTENNA NONE	receiver: TPS NET-G3	height: 854.935
station QNTO:	antenna: GPPNULLANTENNA NONE	receiver: LEICA GR50	height: 216.734
station TERU:	antenna: LEIAR20 LEIM	receiver: LEICA GR50	height: 956.219
station YEBE:	antenna: LEIAR20 LEIM	receiver: LEICA GR50	height: 972.811

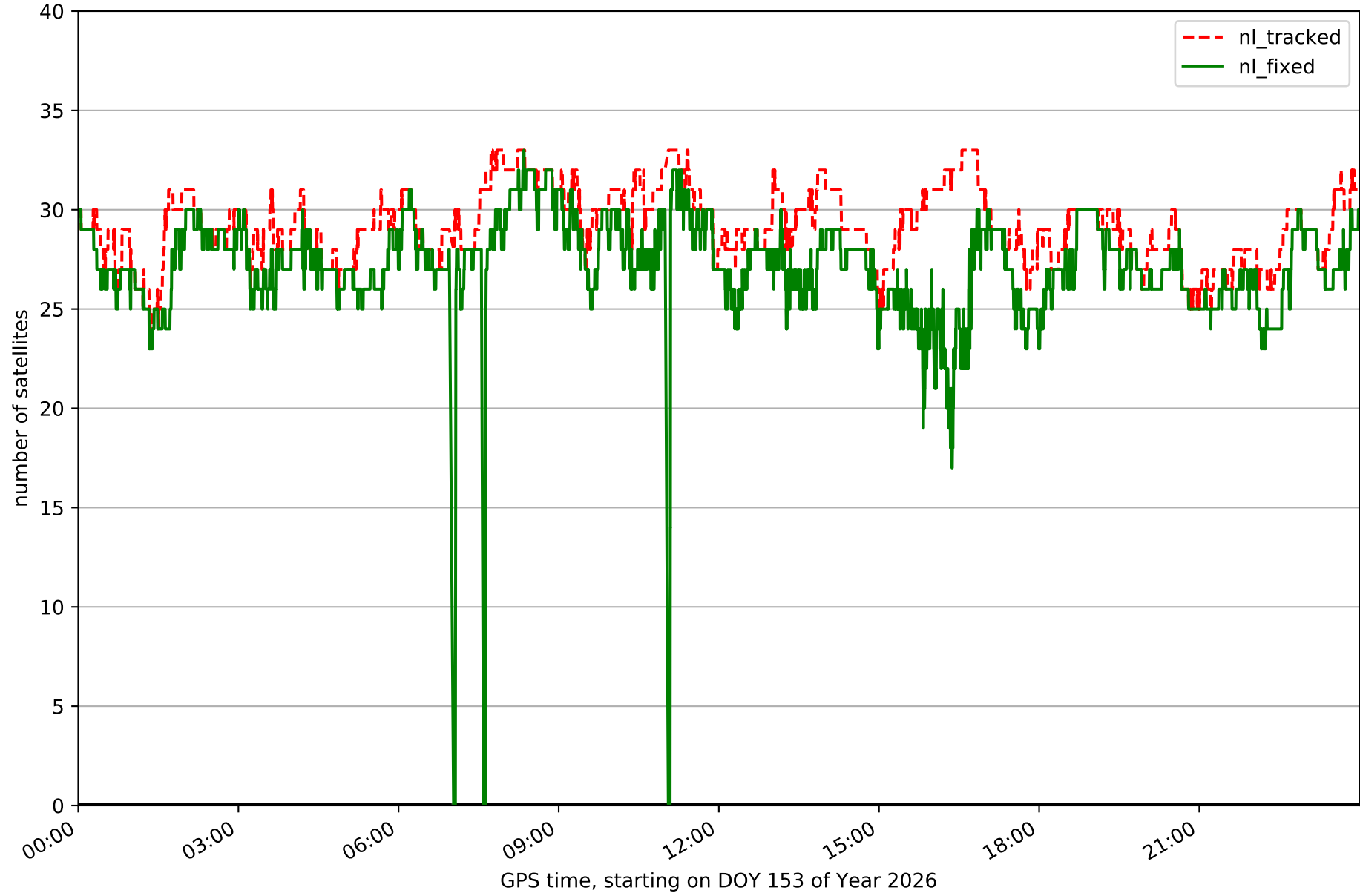
Processing rate in network N15T



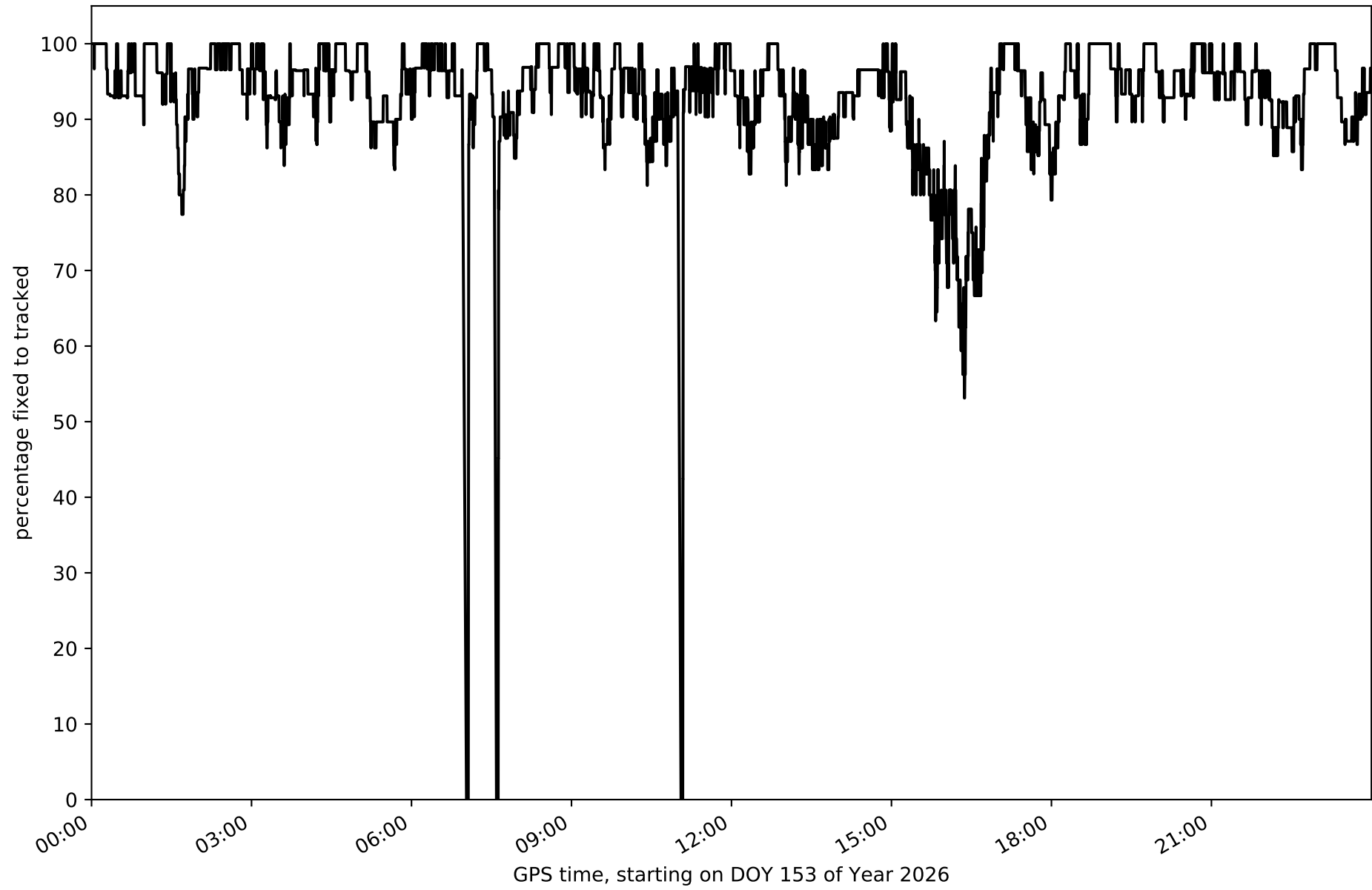
Histogram of the processing rate in network N15T (durations larger 15 seconds neglected)



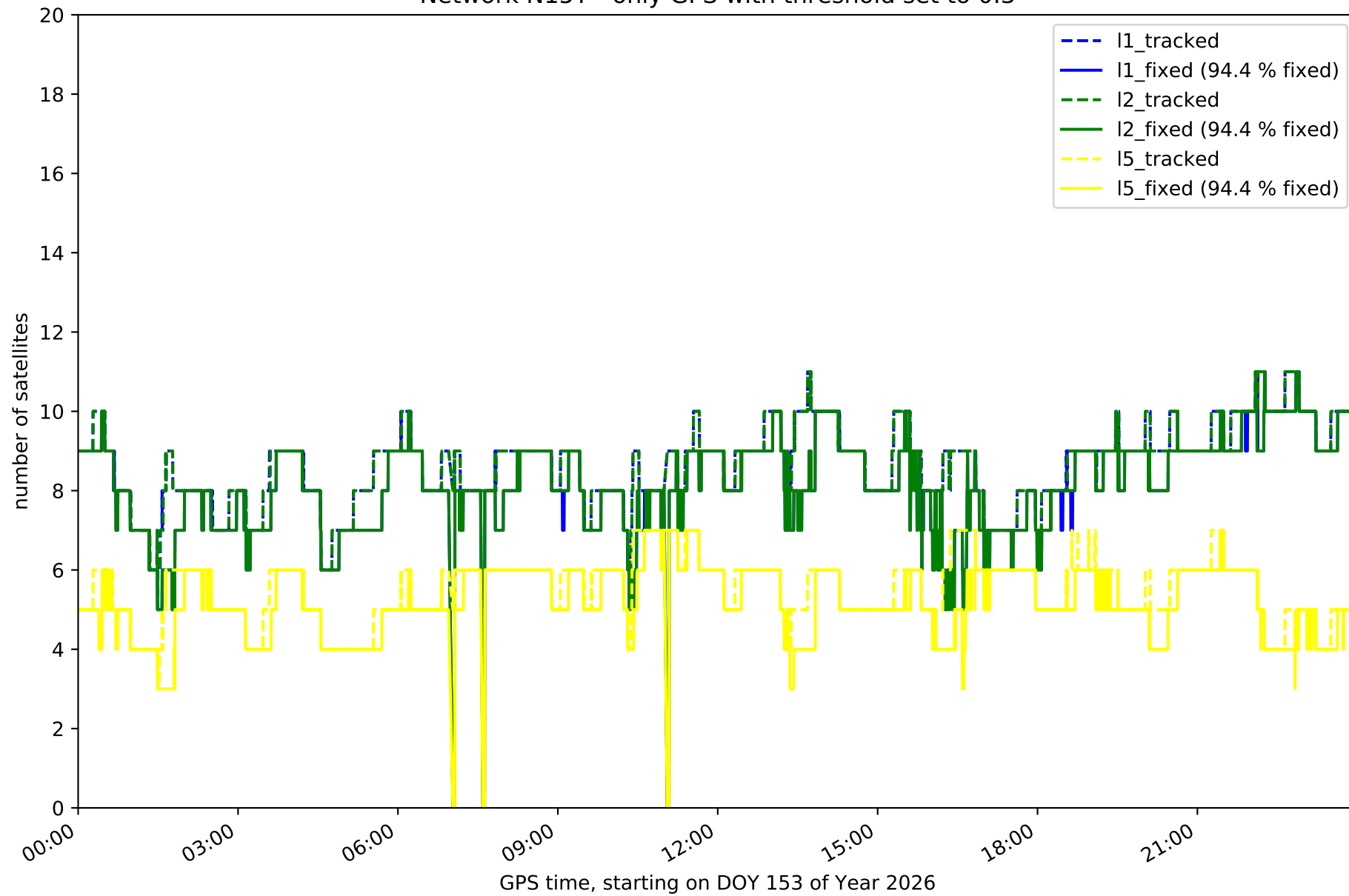
Network N15T with threshold set to 0.3



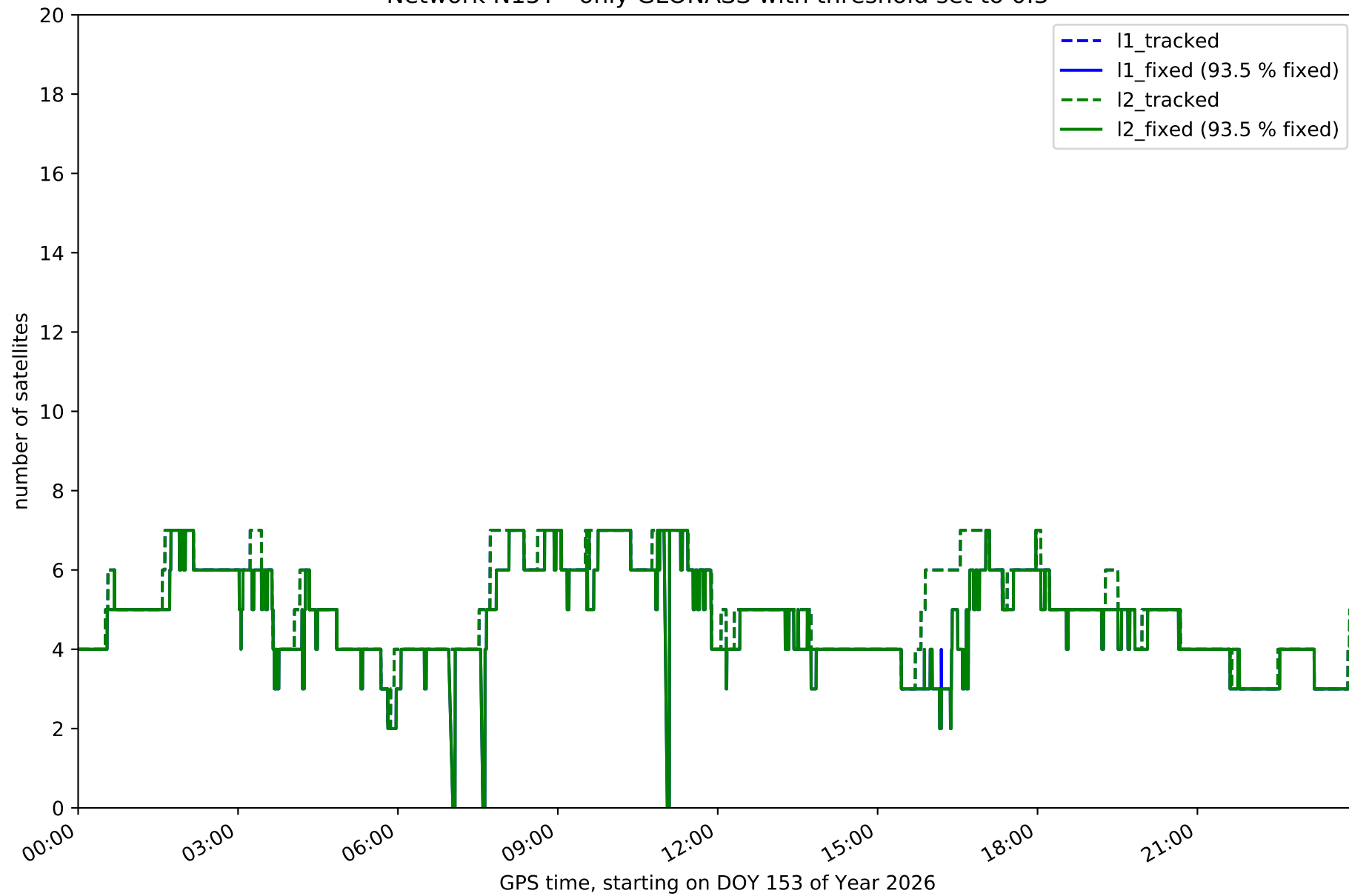
Fixing percentage of satellites in network N15T with threshold set to 0.3



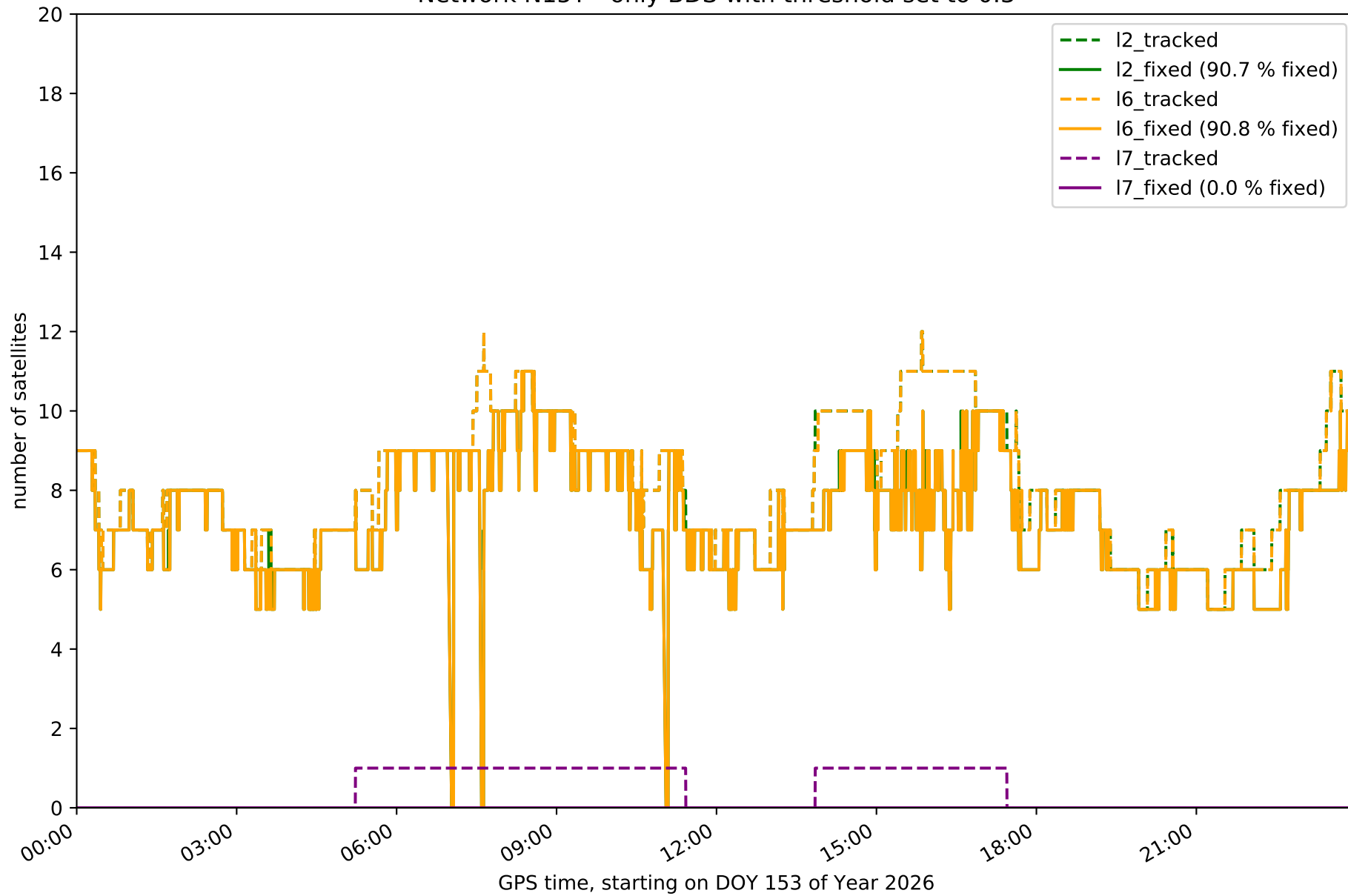
Network N15T - only GPS with threshold set to 0.3



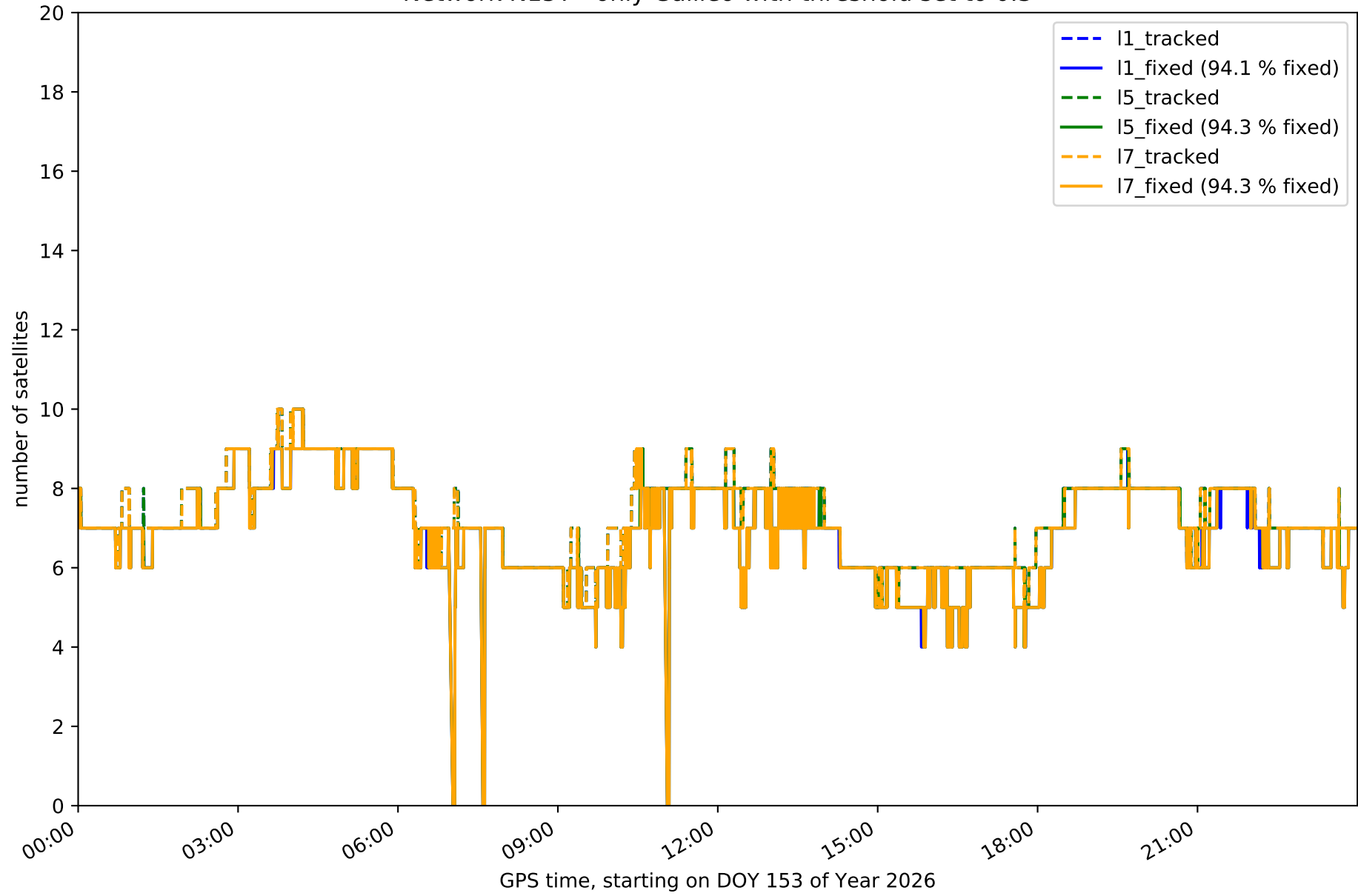
Network N15T - only GLONASS with threshold set to 0.3



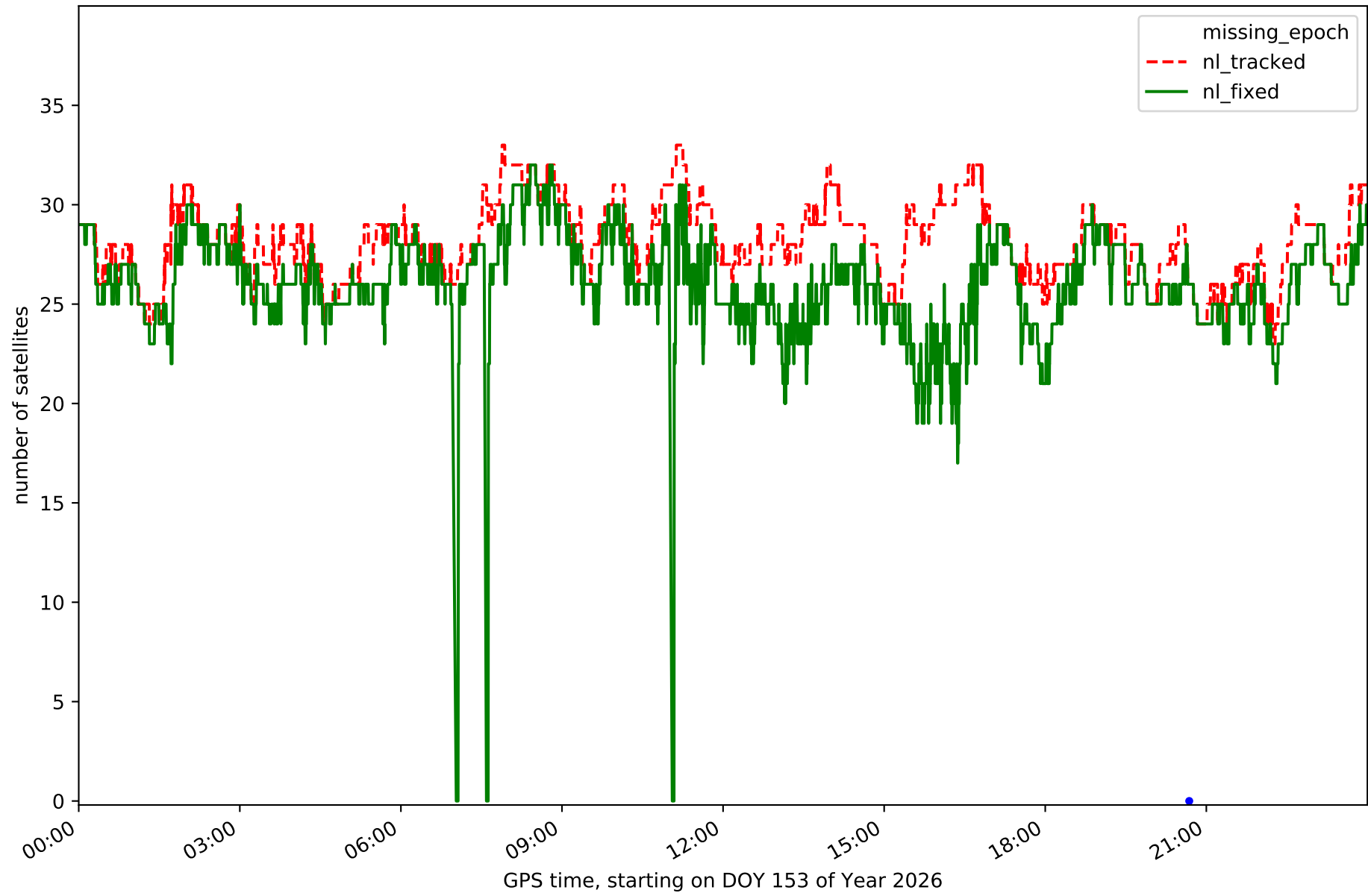
Network N15T - only BDS with threshold set to 0.3



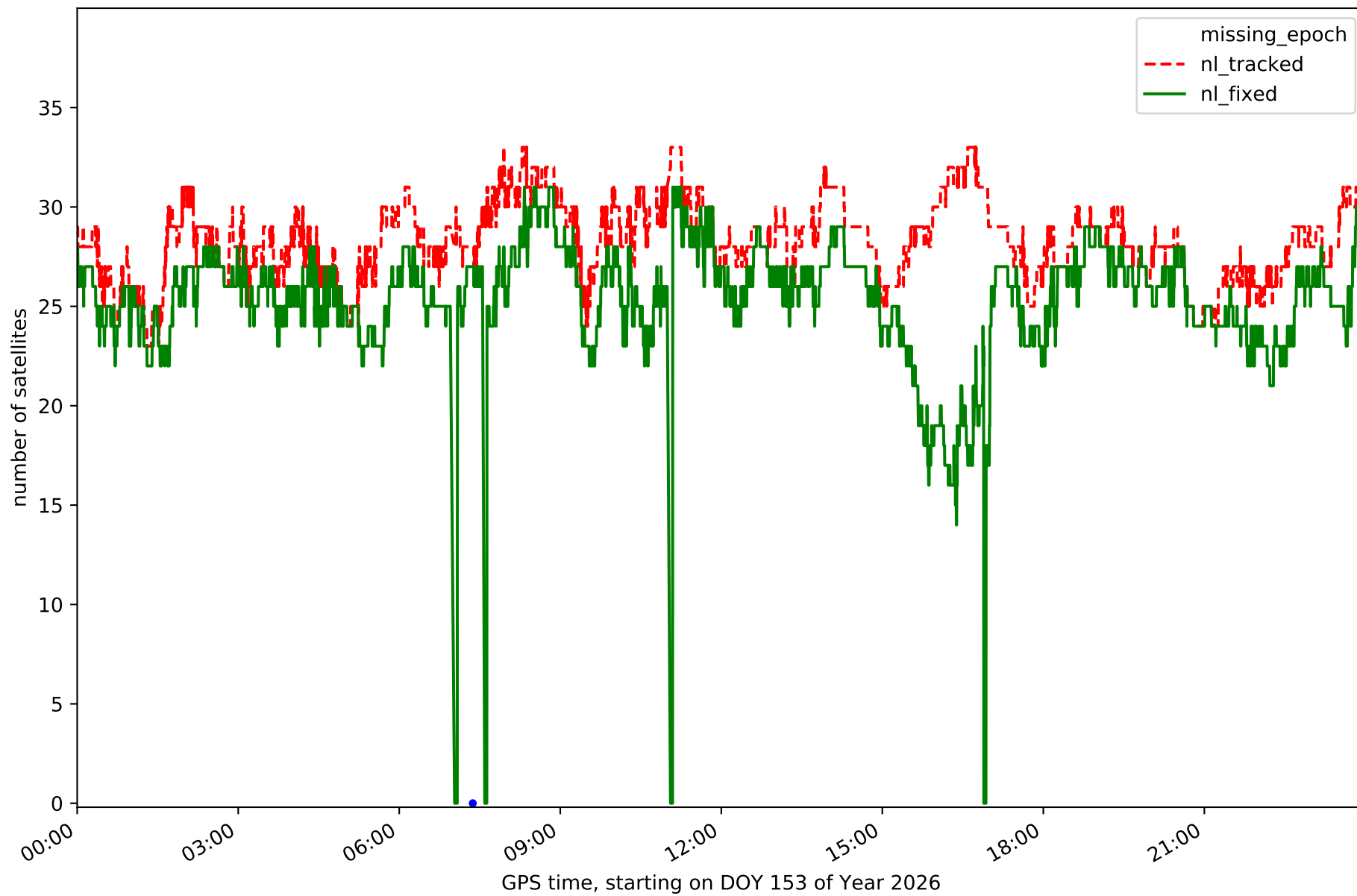
Network N15T - only Galileo with threshold set to 0.3



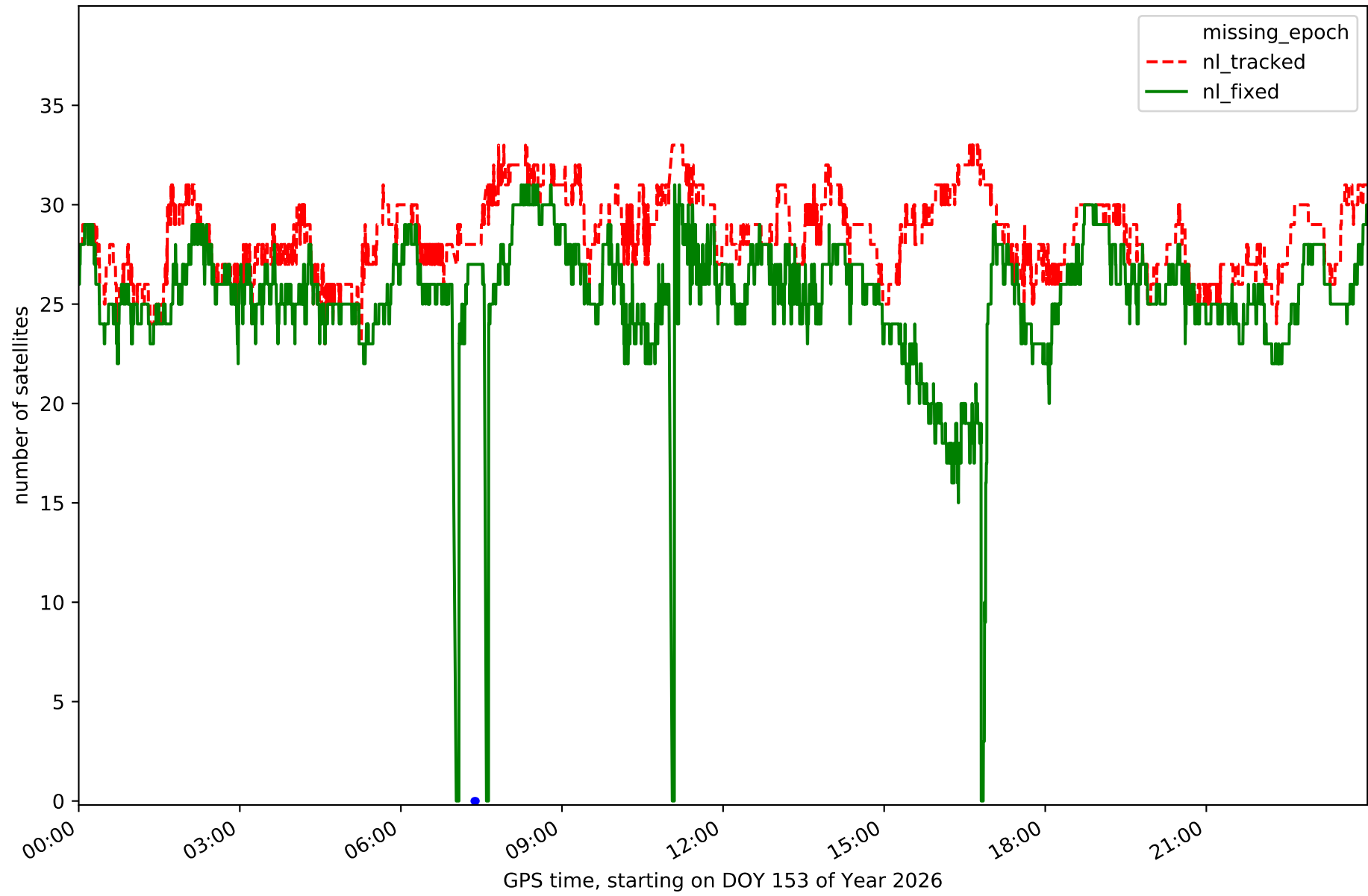
Station ACIN in network N15T



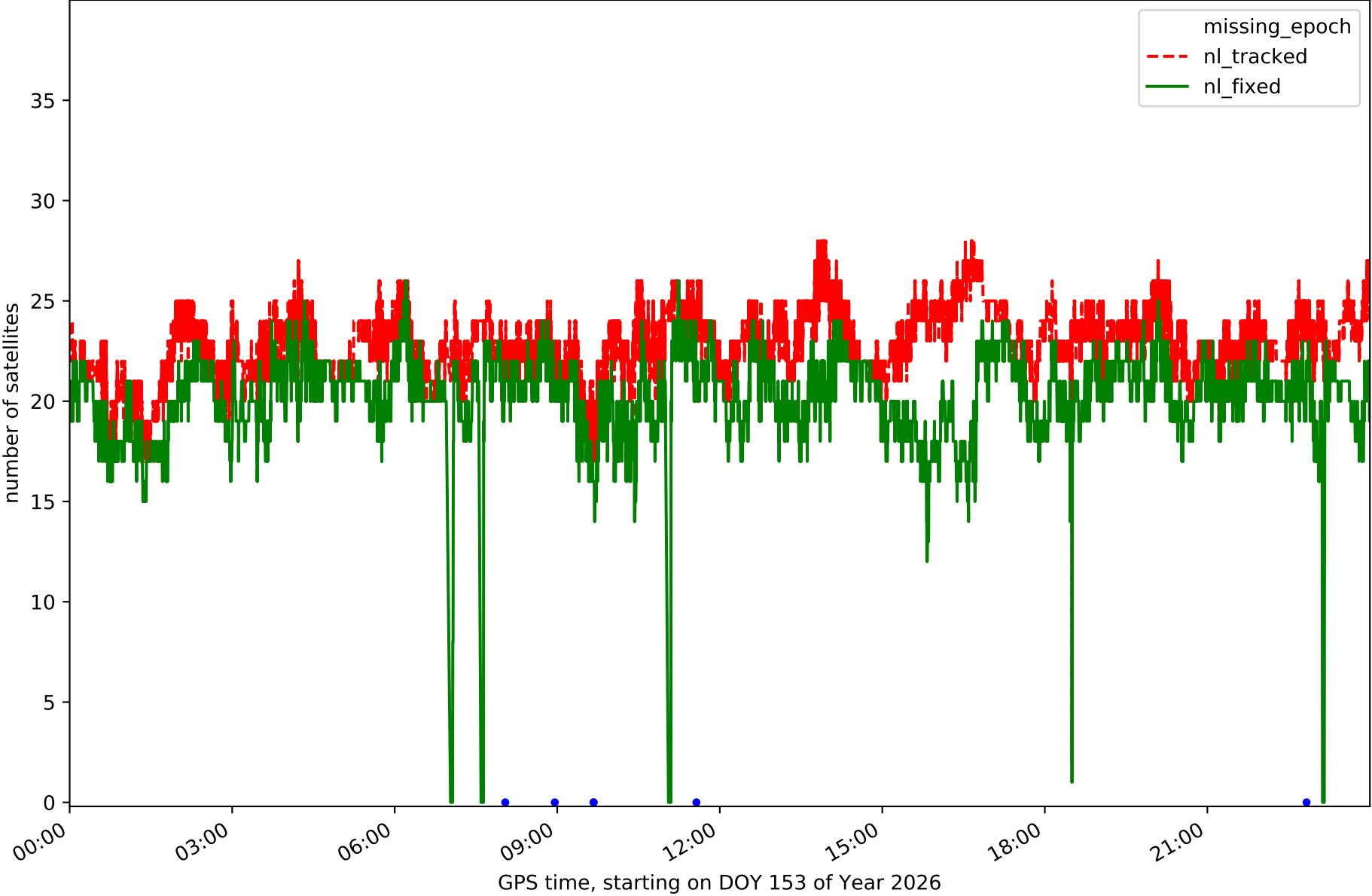
Station AGRD in network N15T



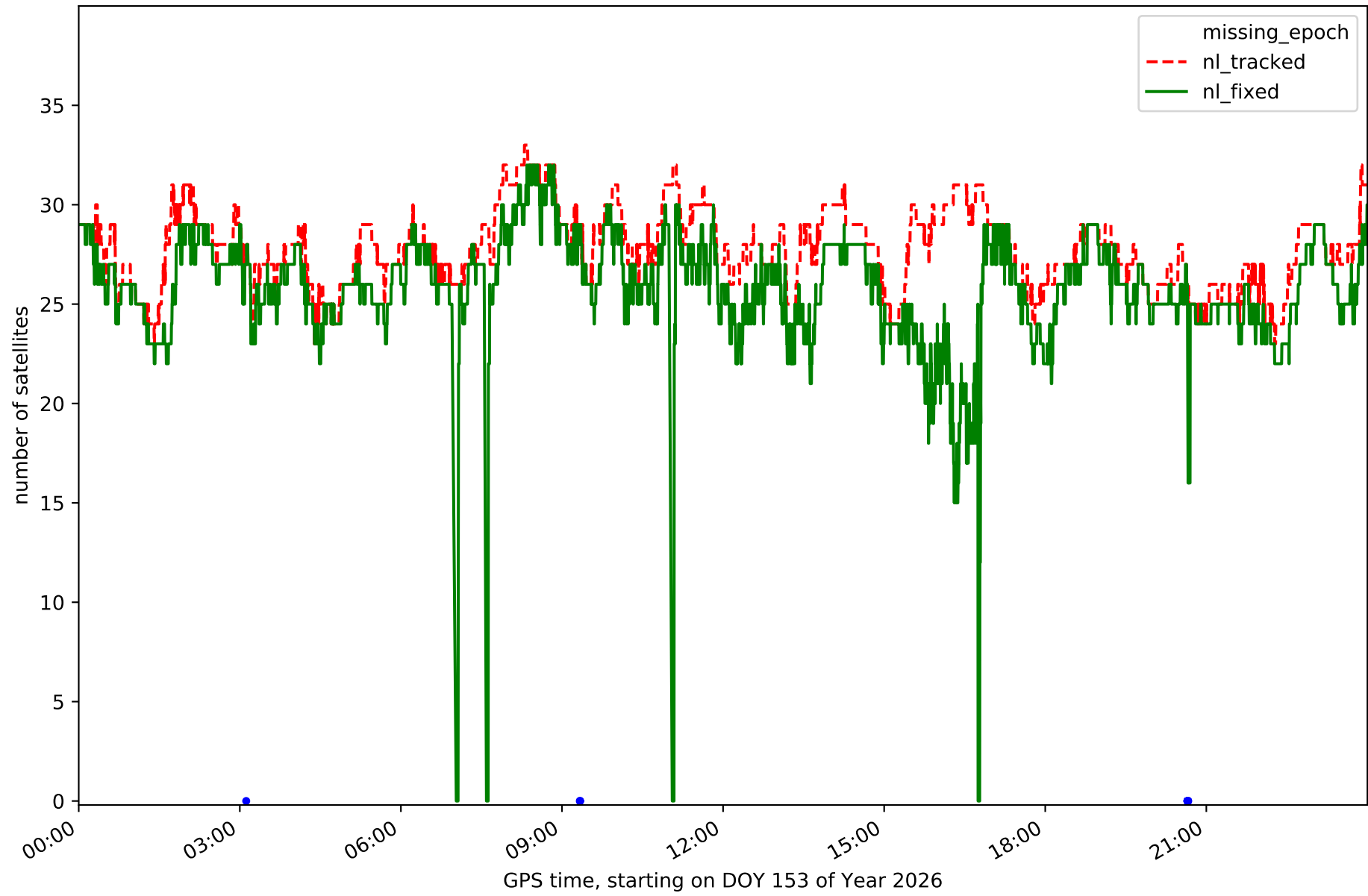
Station AJAL in network N15T



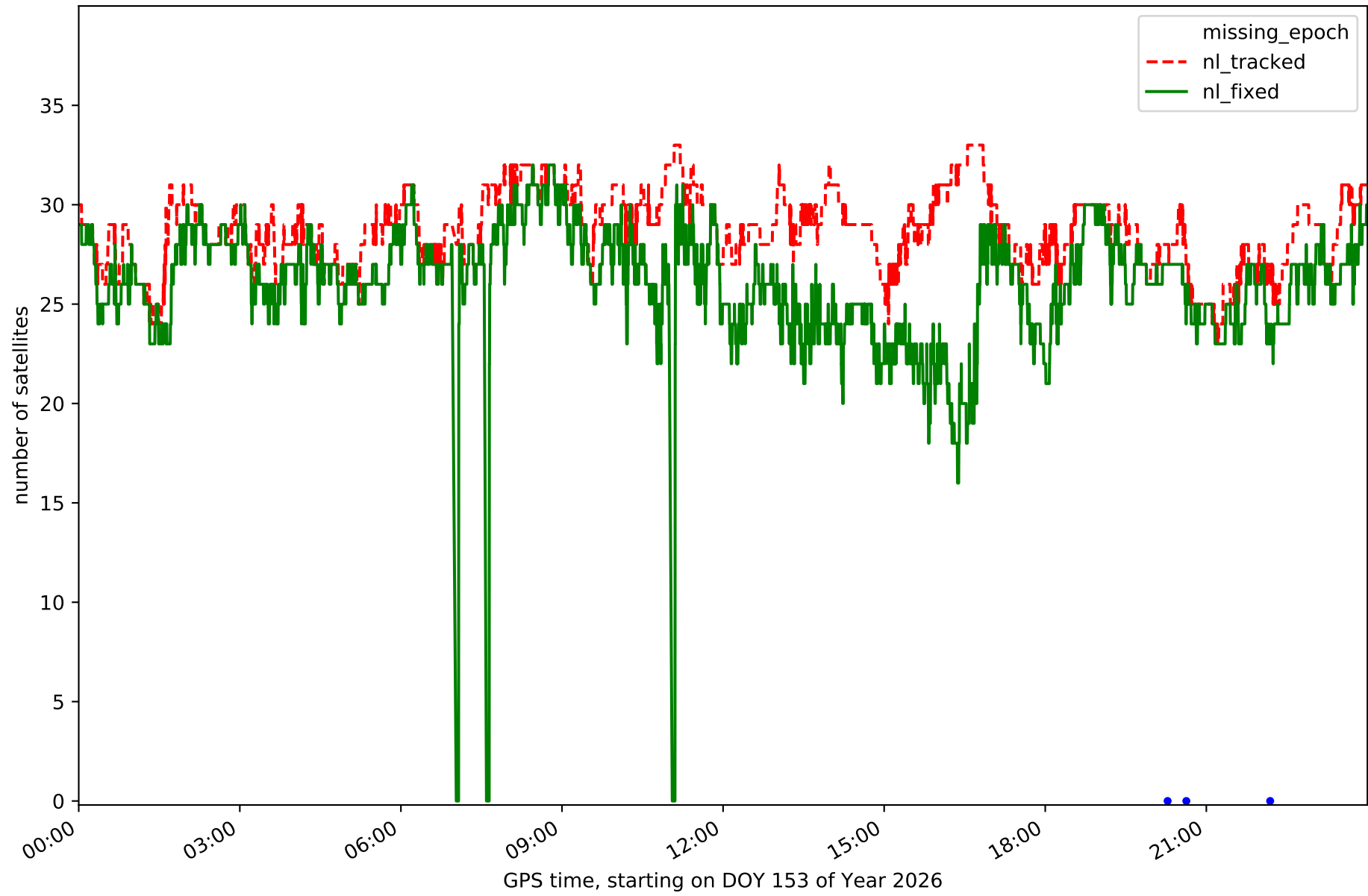
Station ALC1 in network N15T



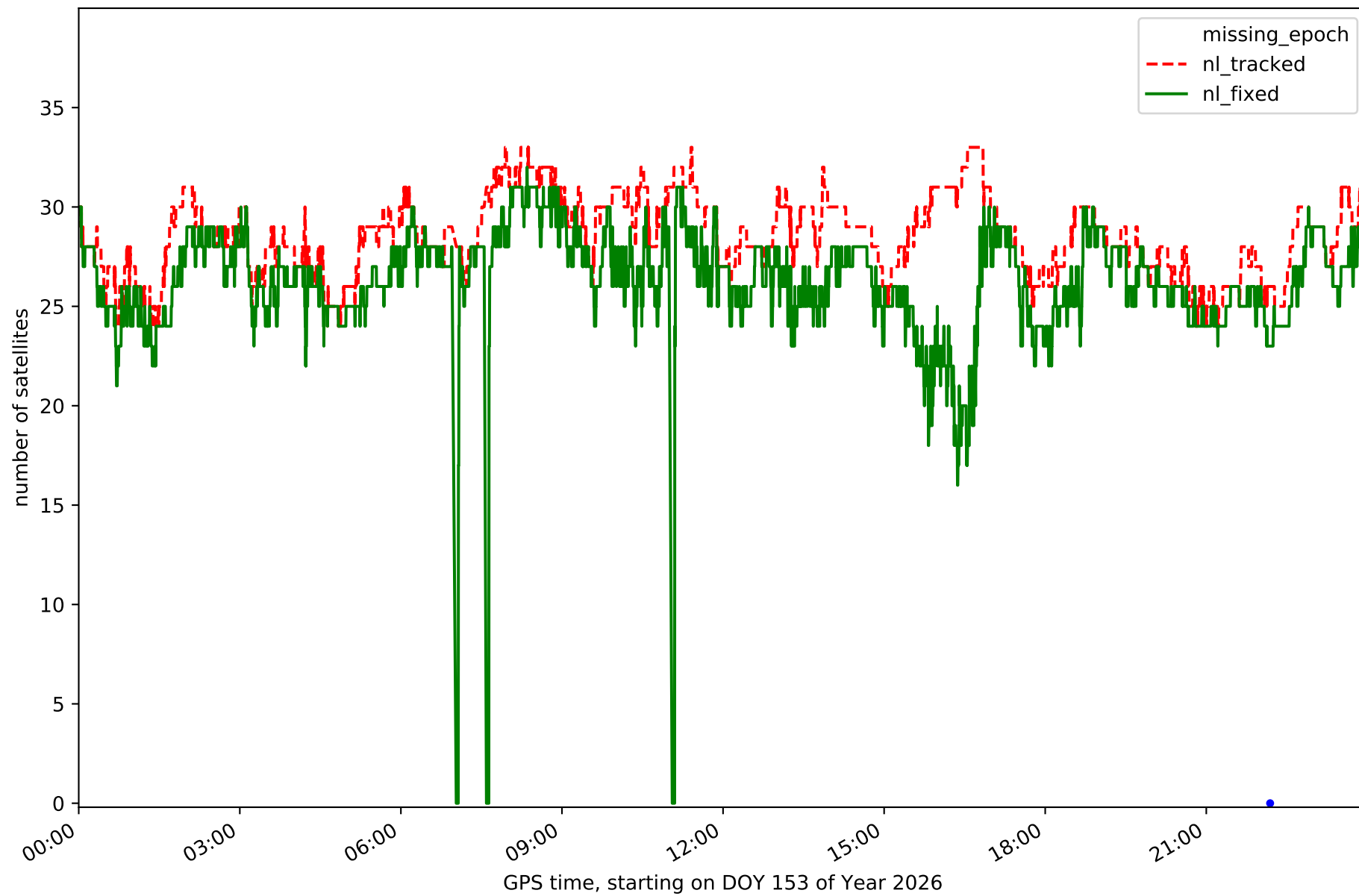
Station ALIA in network N15T



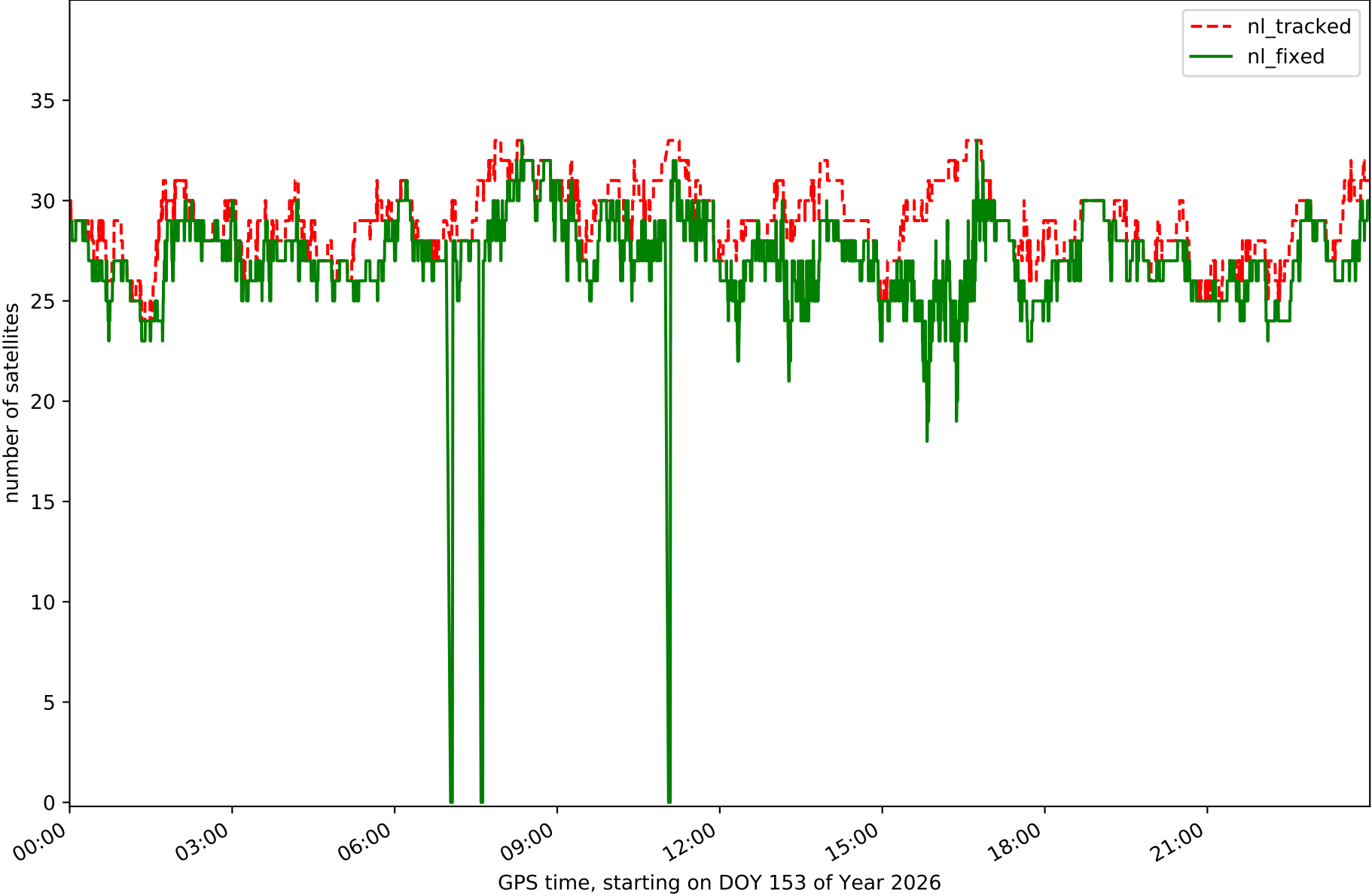
Station ARAS in network N15T



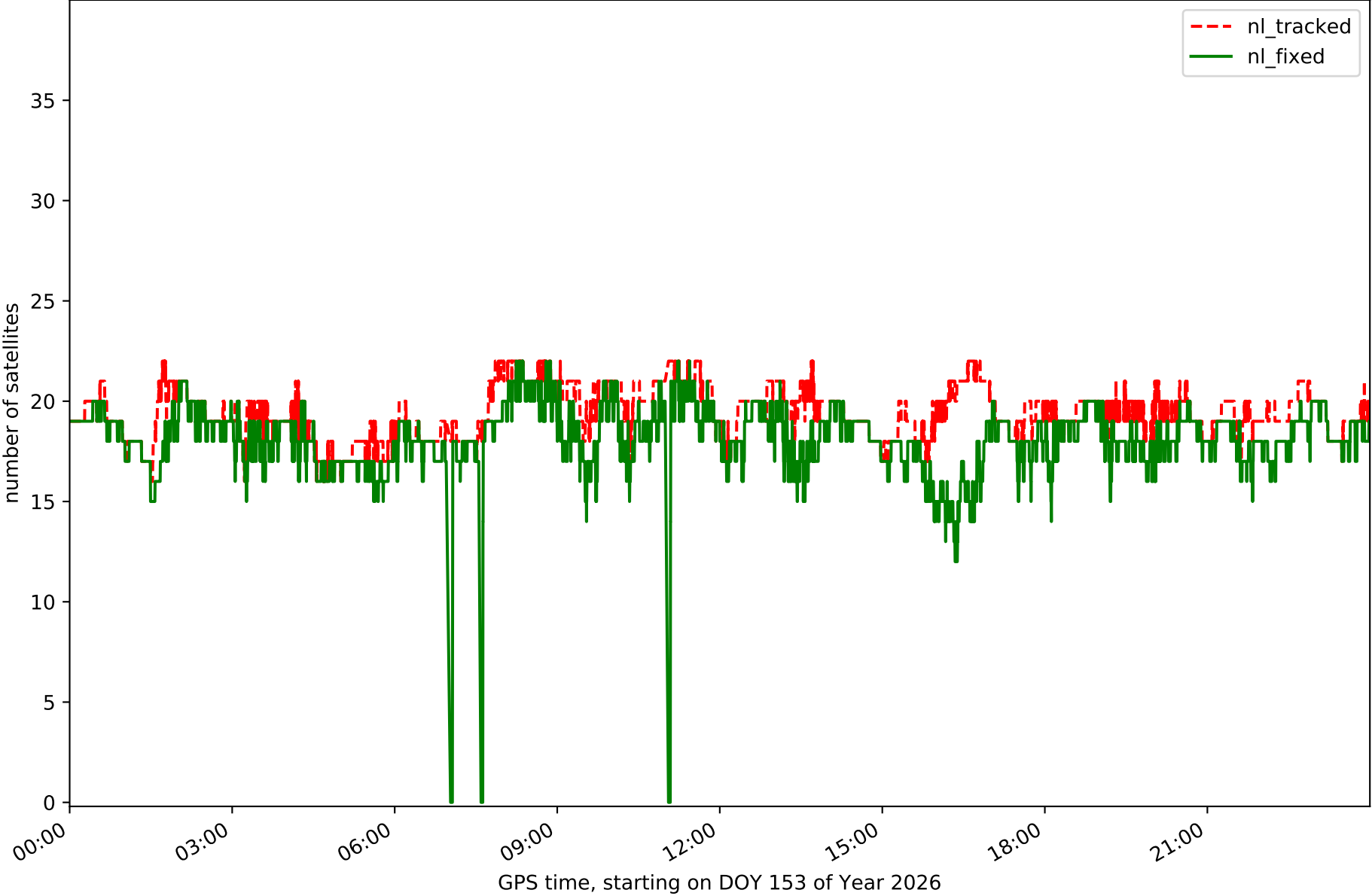
Station BERG in network N15T



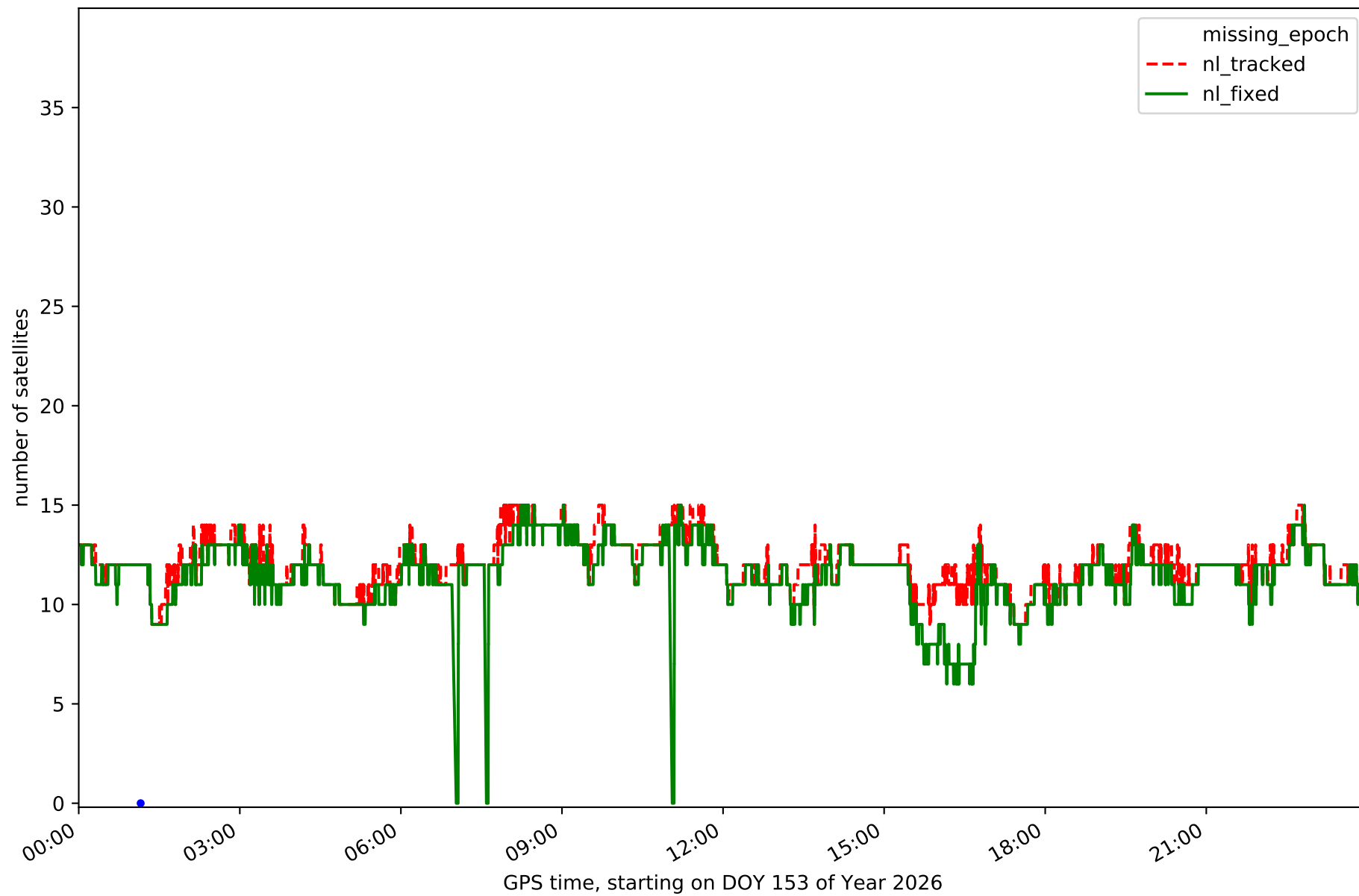
Station CALA in network N15T



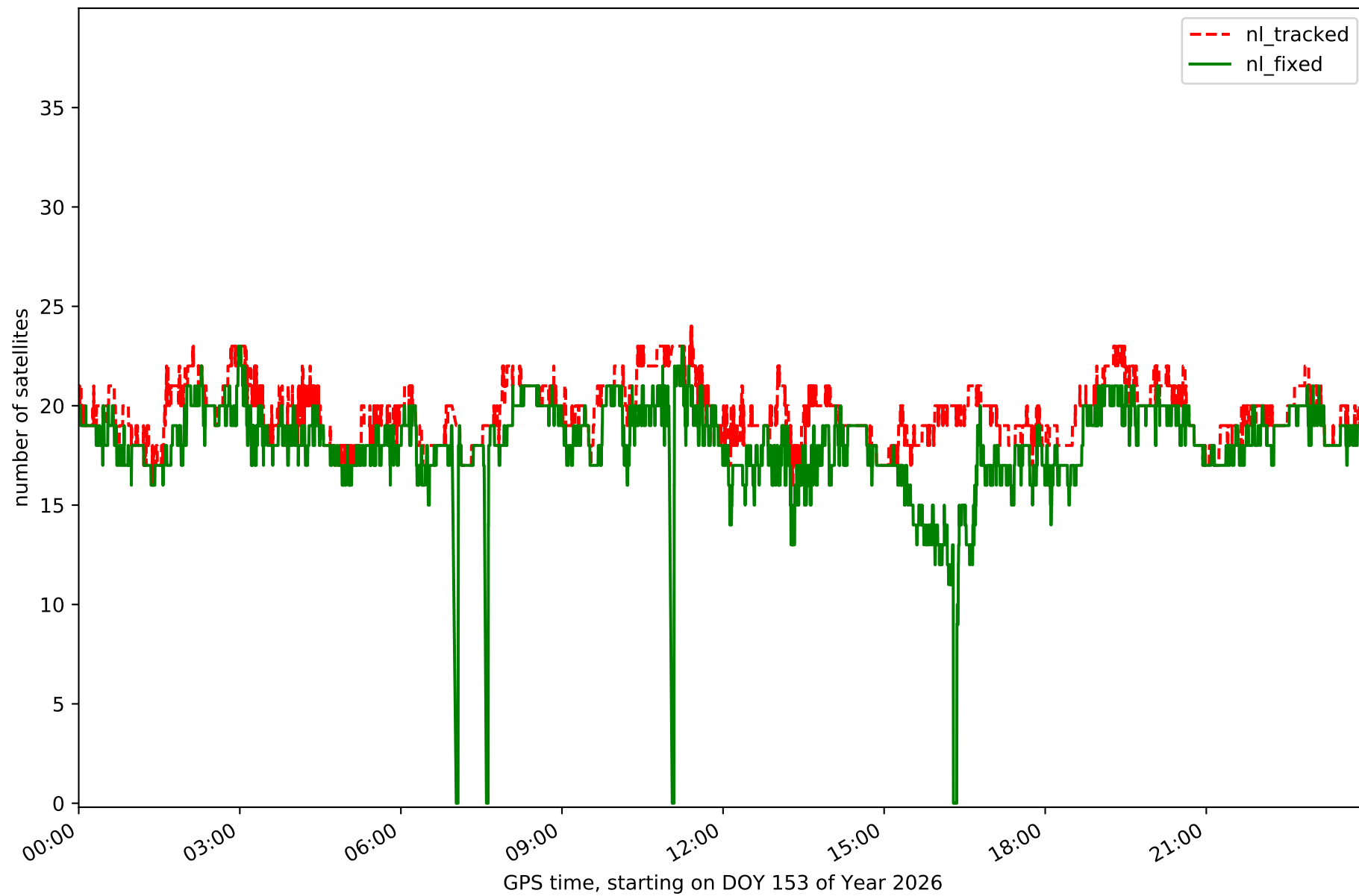
Station CATY in network N15T



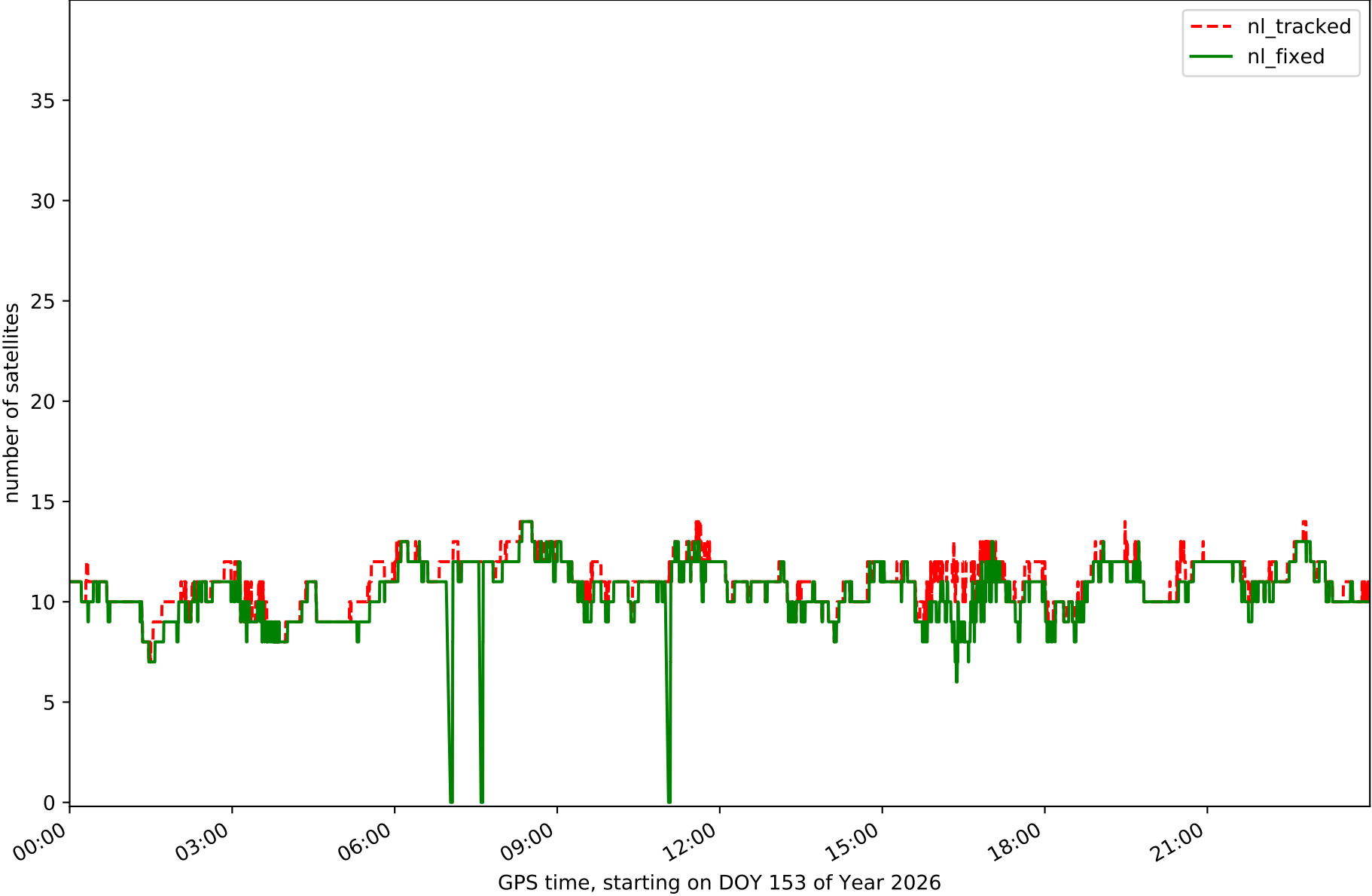
Station CRNA in network N15T



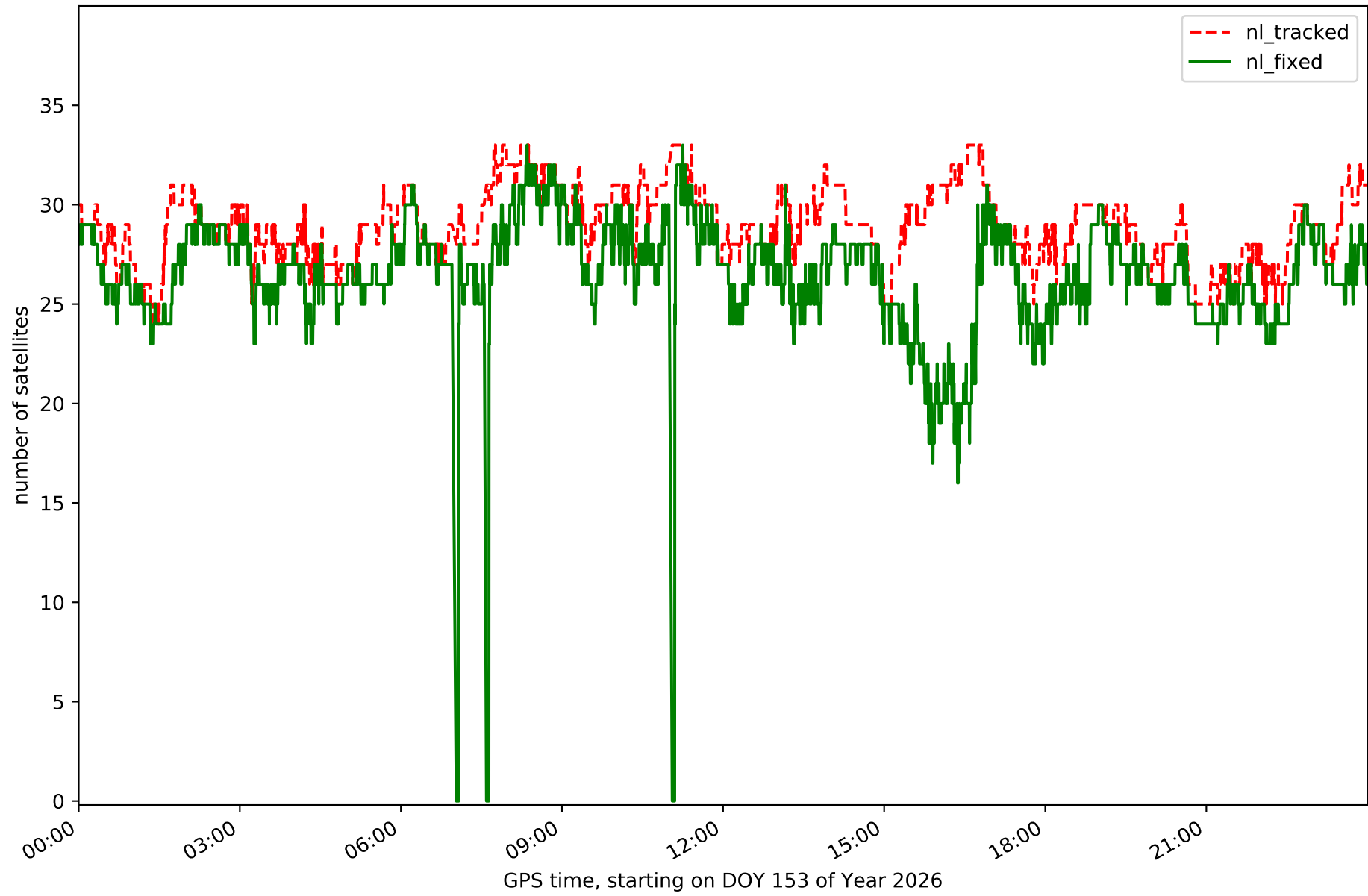
Station MOLI in network N15T



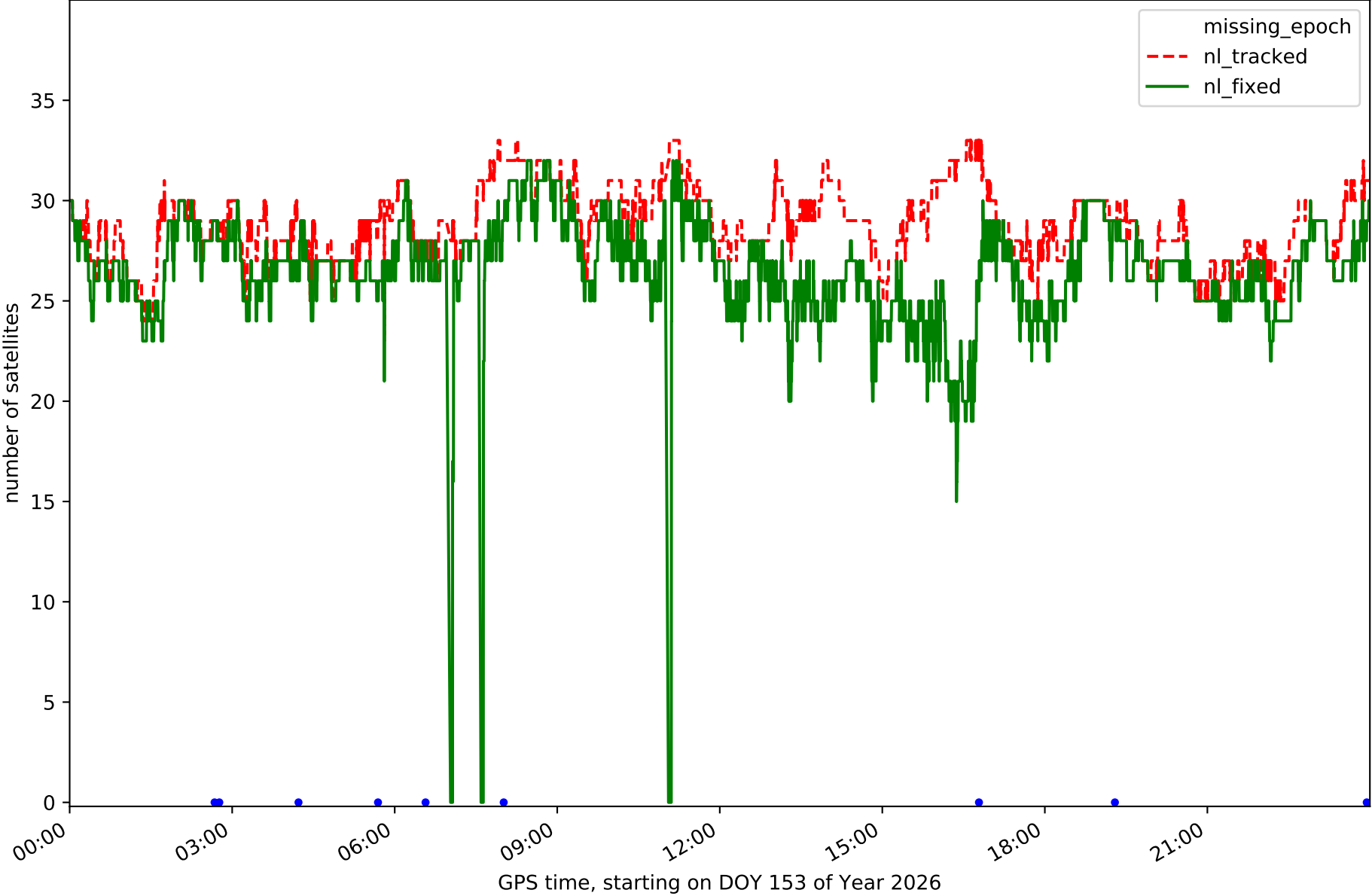
Station MUNI in network N15T



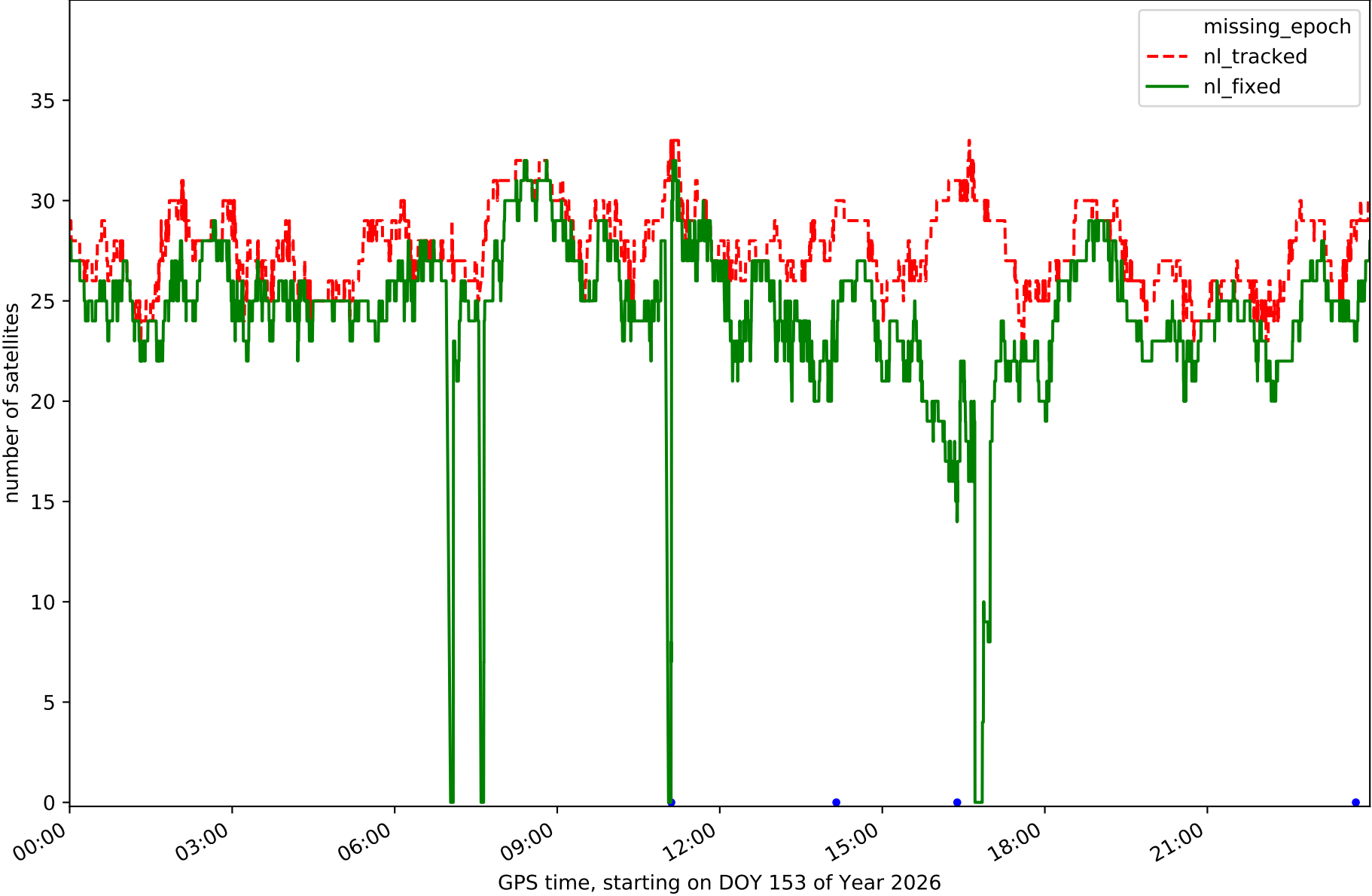
Station QNT0 in network N15T



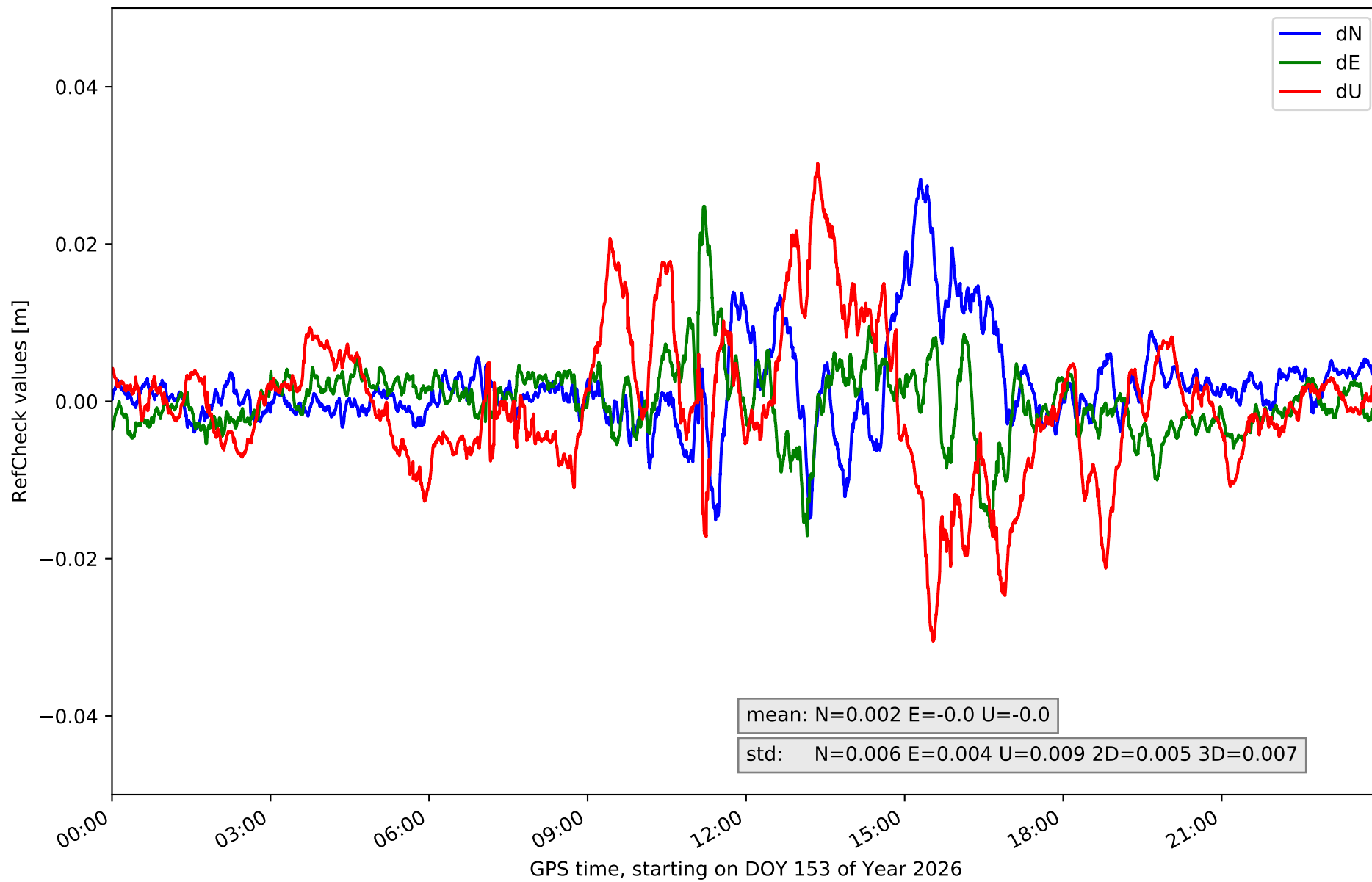
Station TERU in network N15T



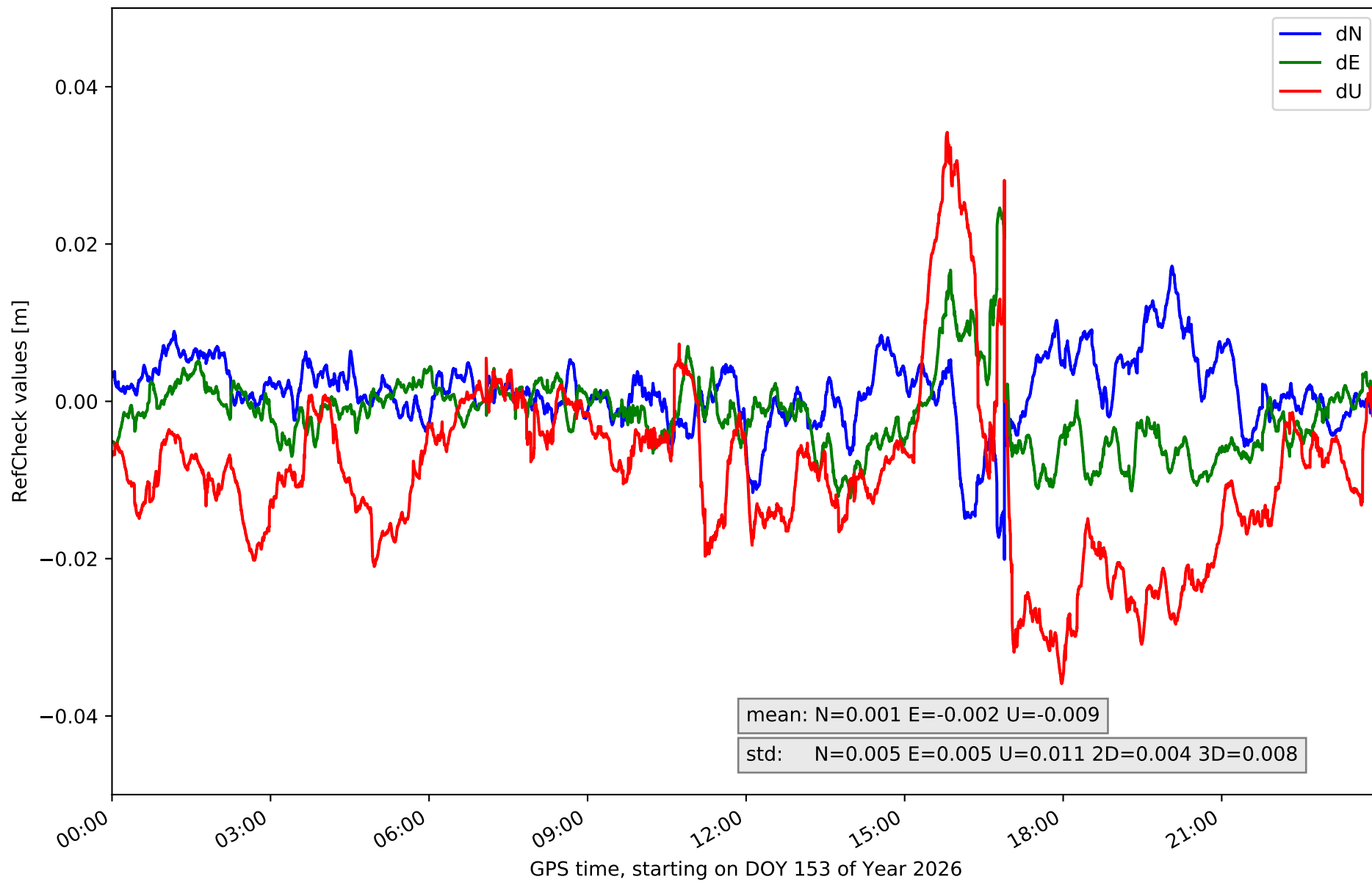
Station YEBE in network N15T



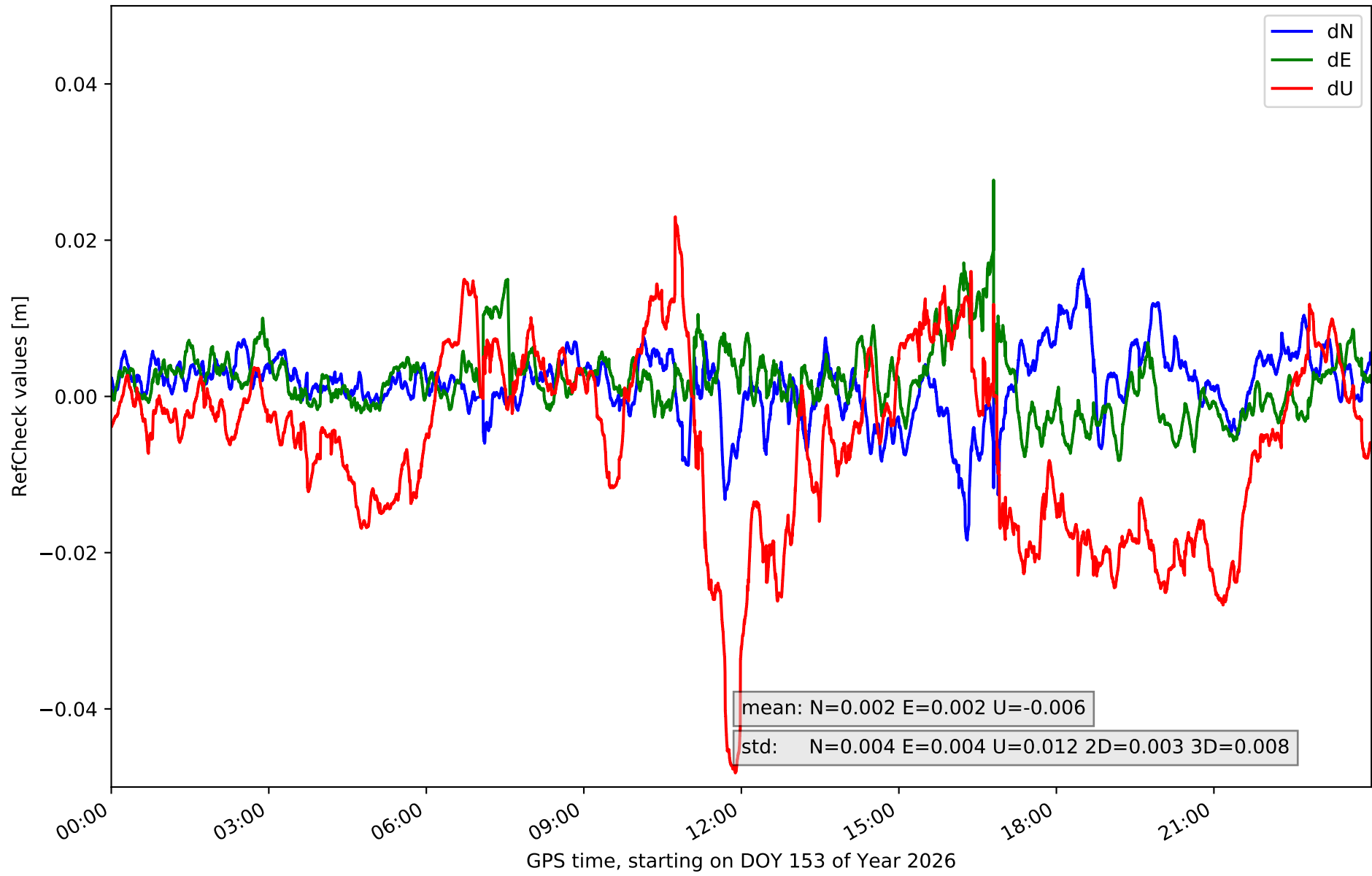
RefCheck for station ACIN in network N15T



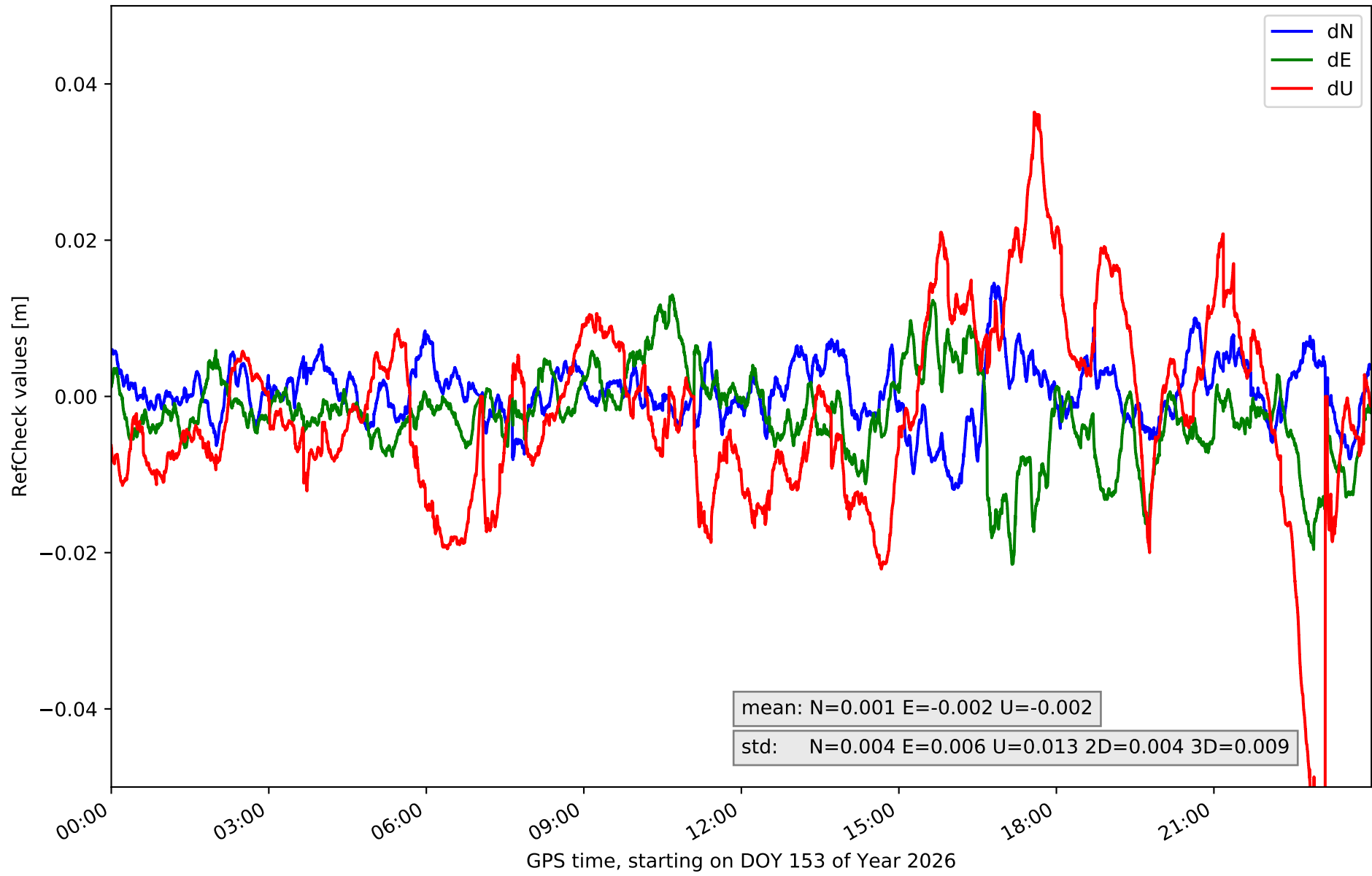
RefCheck for station AGRD in network N15T



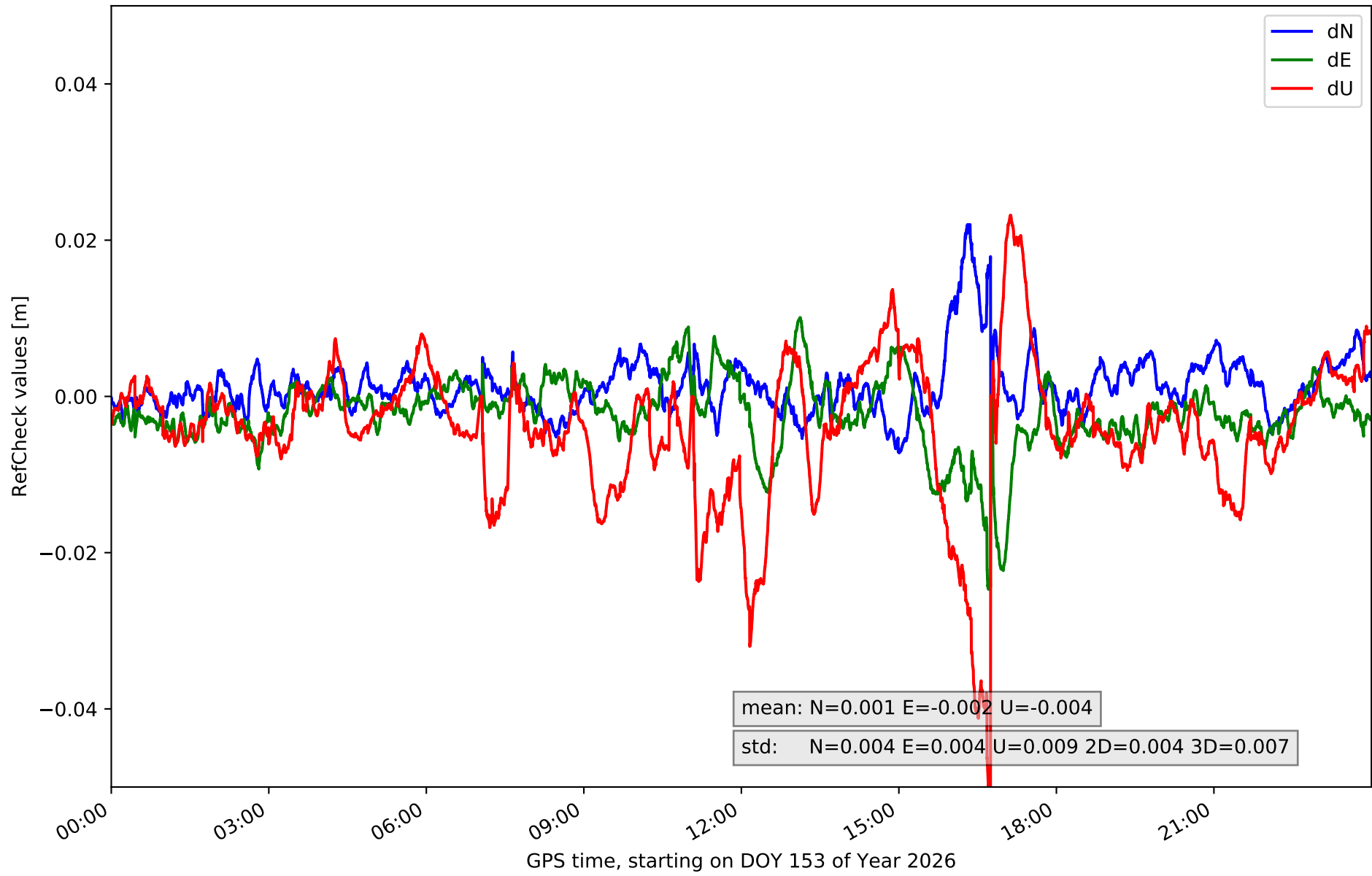
RefCheck for station AJAL in network N15T



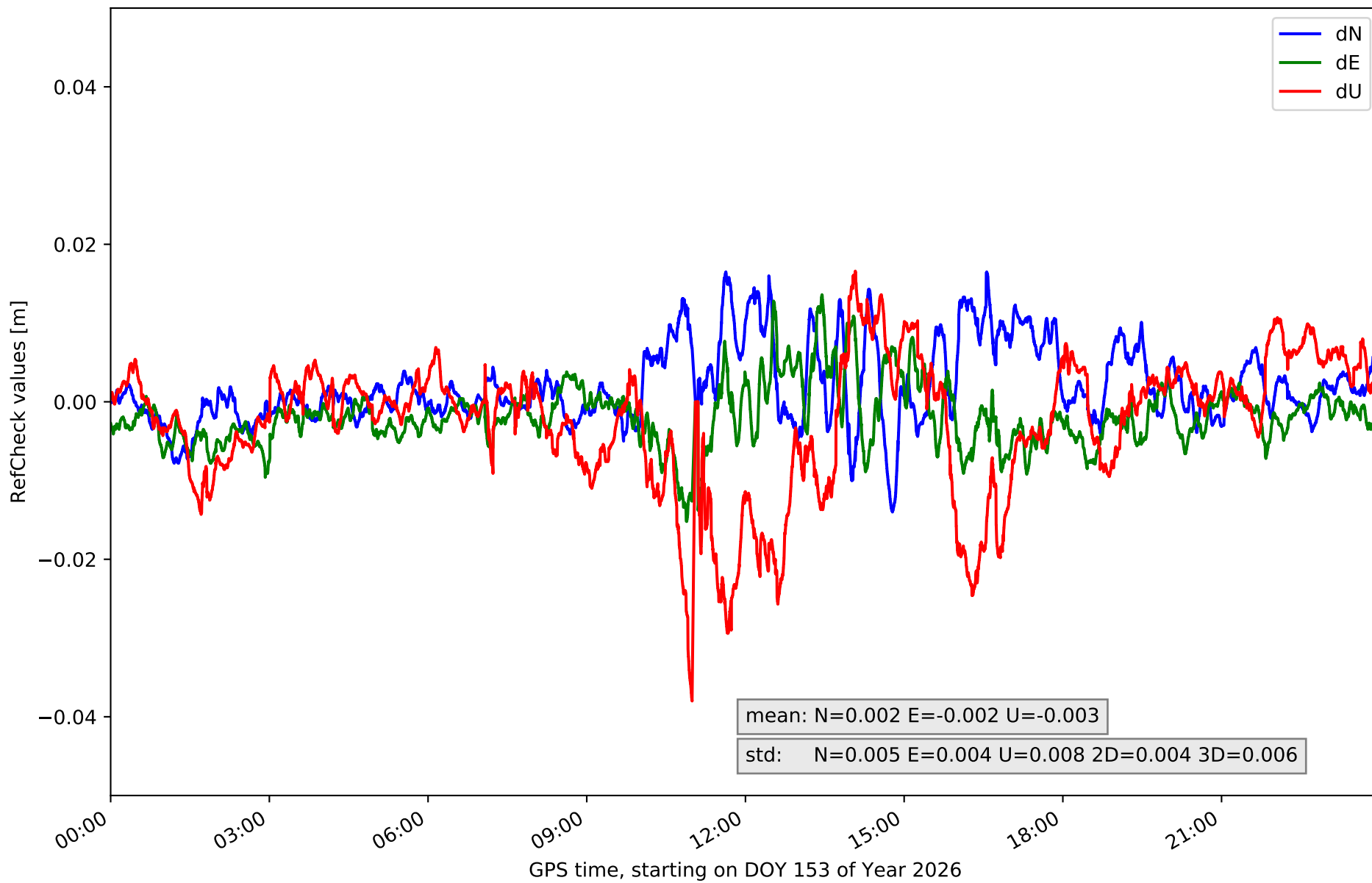
RefCheck for station ALC1 in network N15T



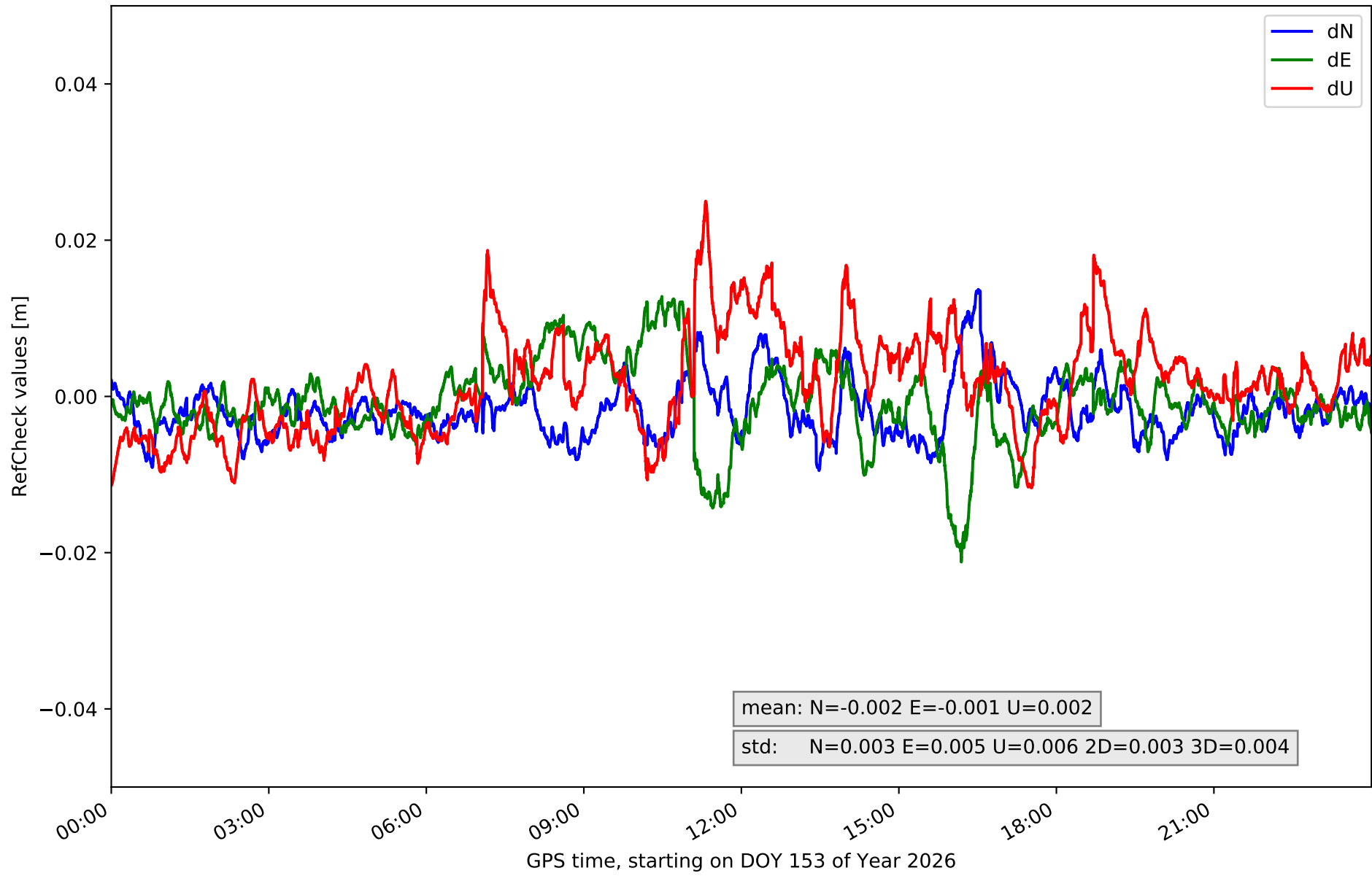
RefCheck for station ALIA in network N15T



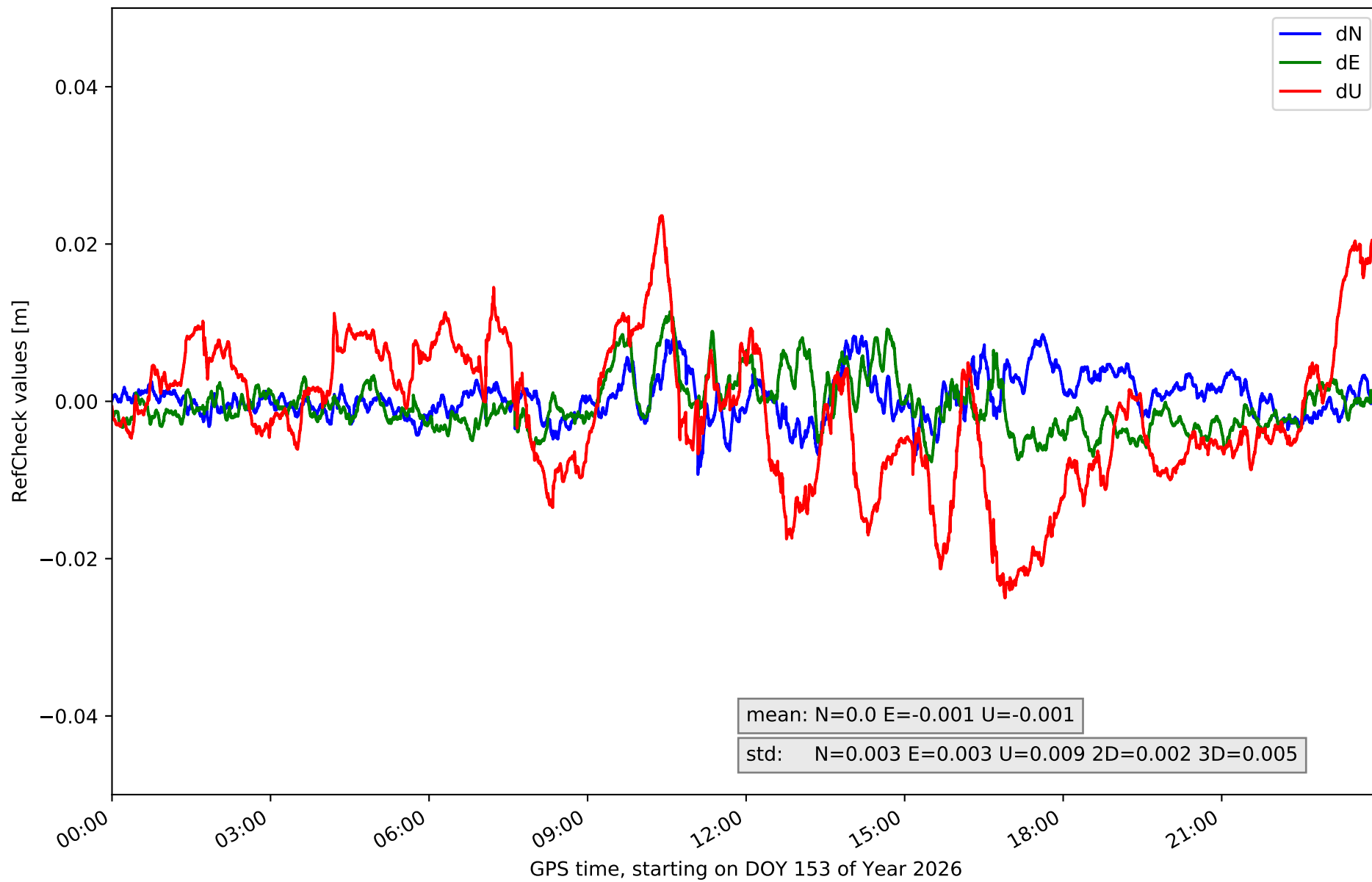
RefCheck for station ARAS in network N15T



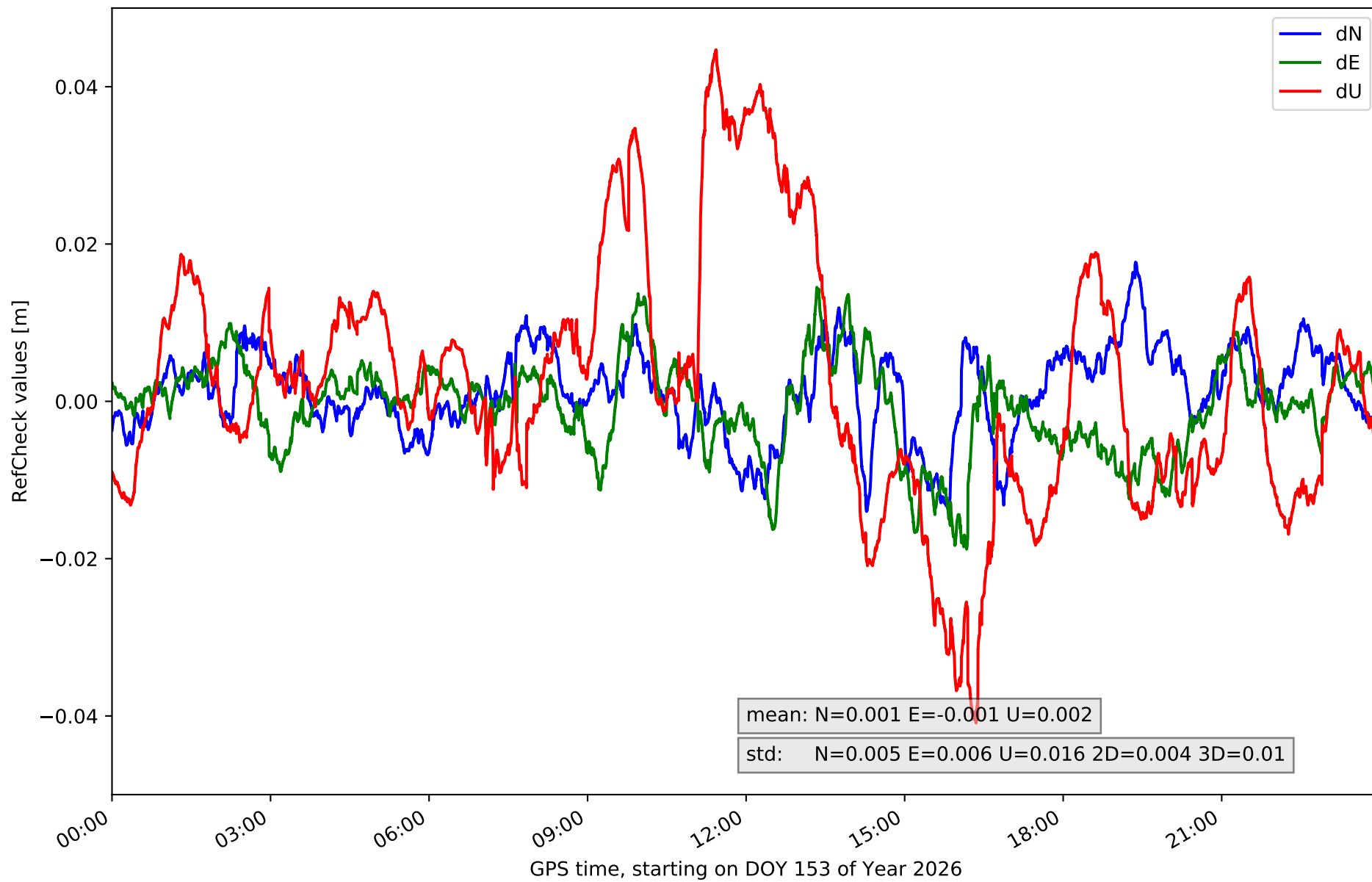
RefCheck for station BERG in network N15T



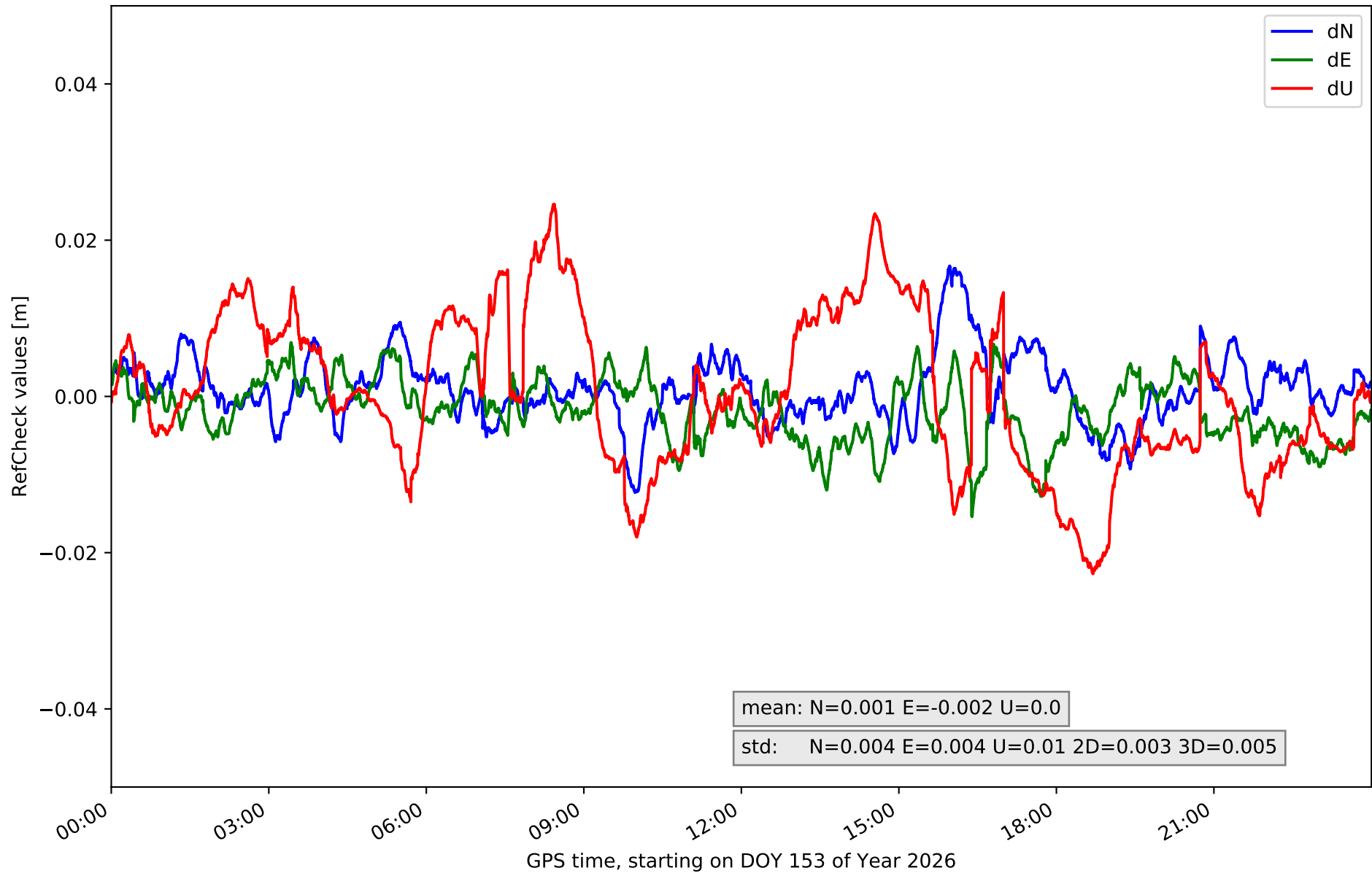
RefCheck for station CALA in network N15T



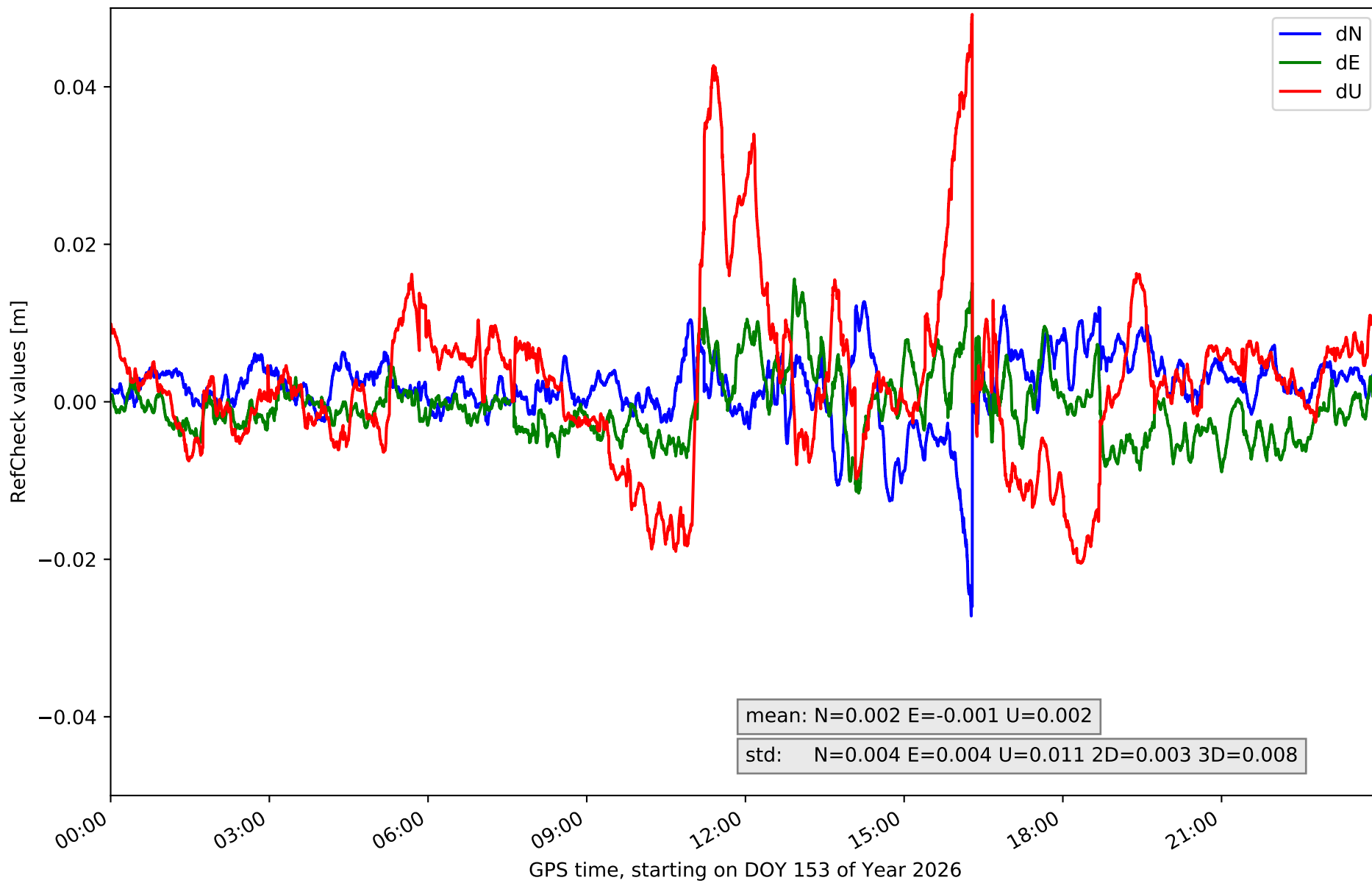
RefCheck for station CATY in network N15T



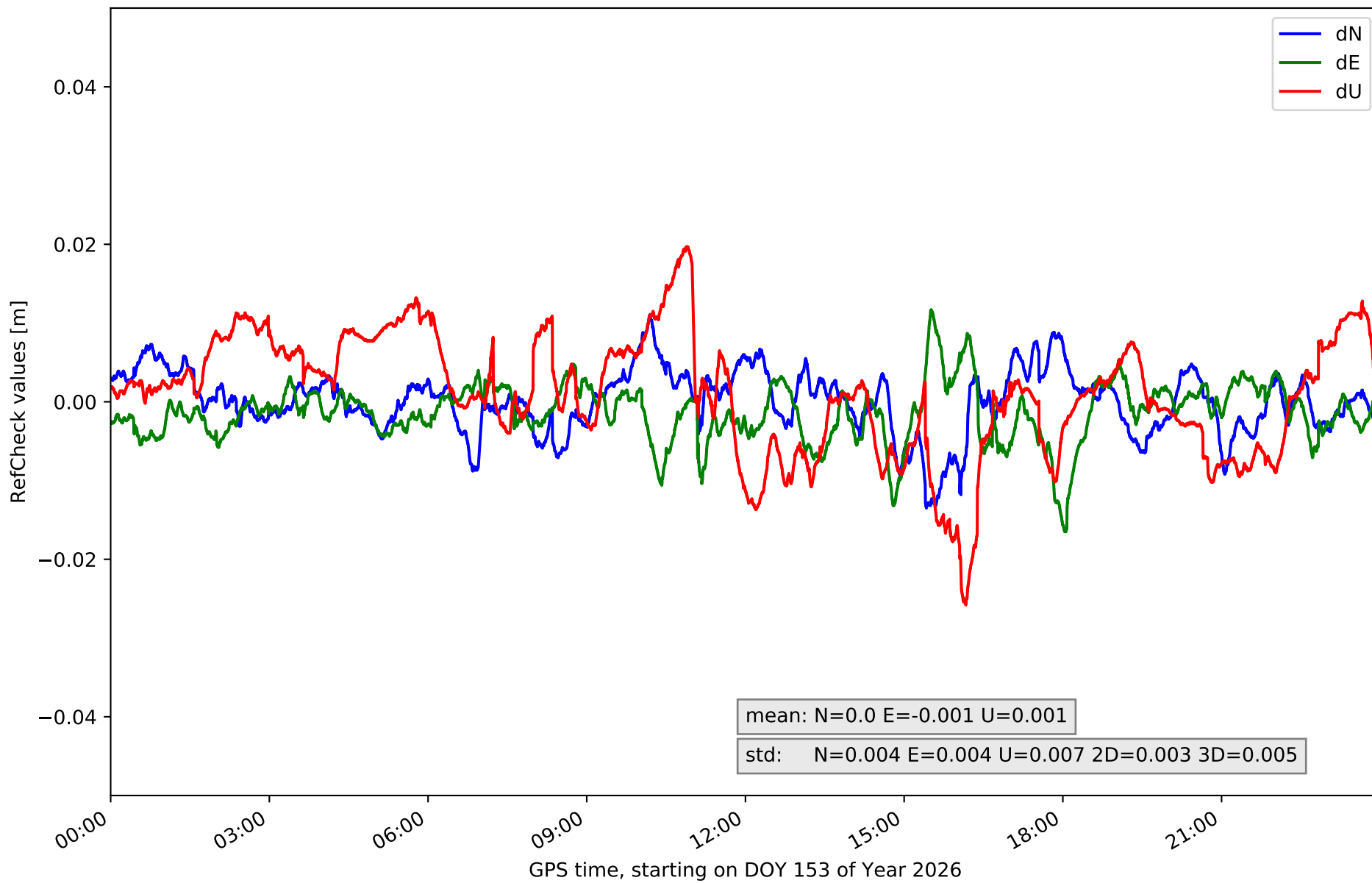
RefCheck for station CRNA in network N15T



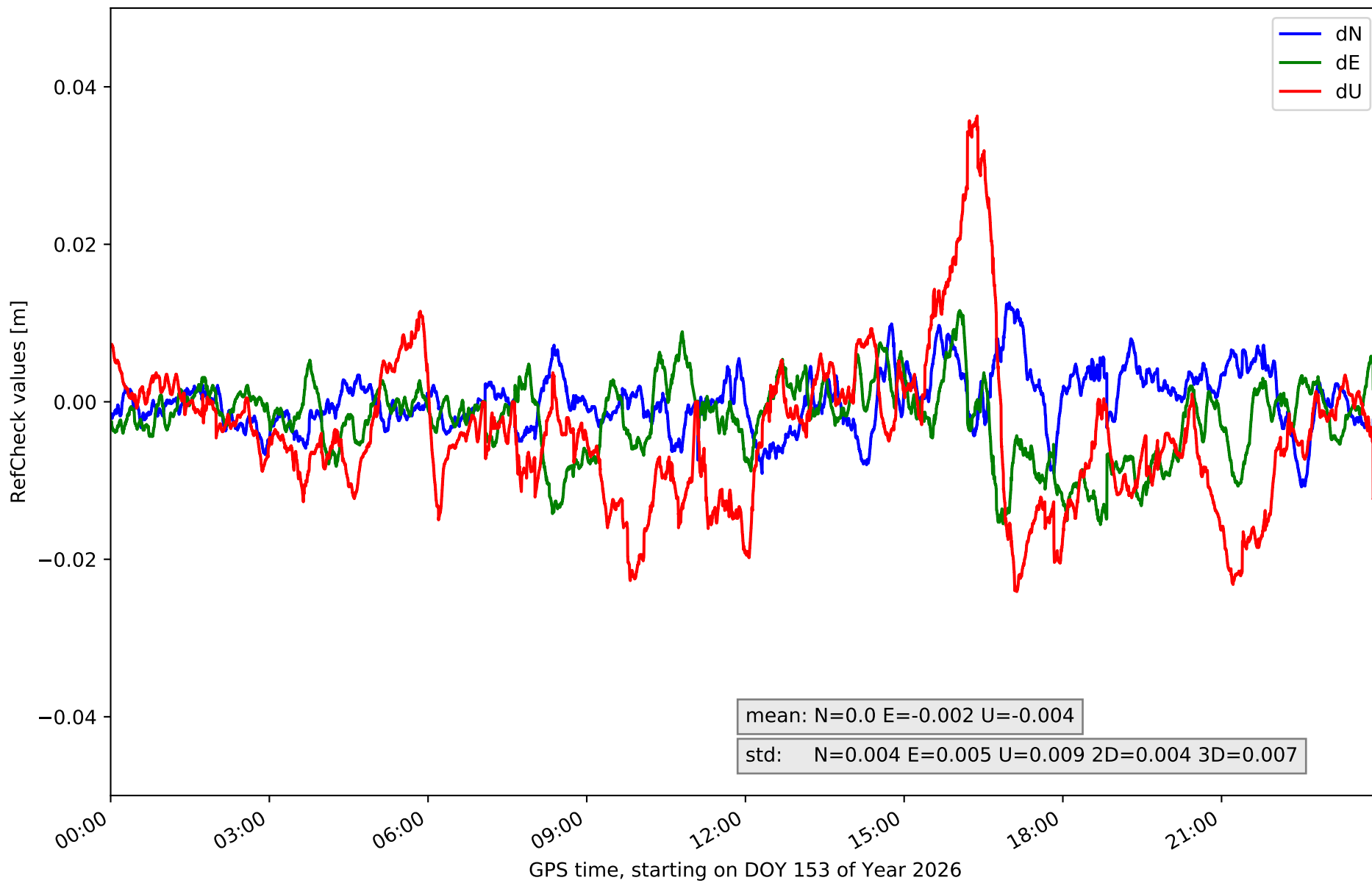
RefCheck for station MOLI in network N15T



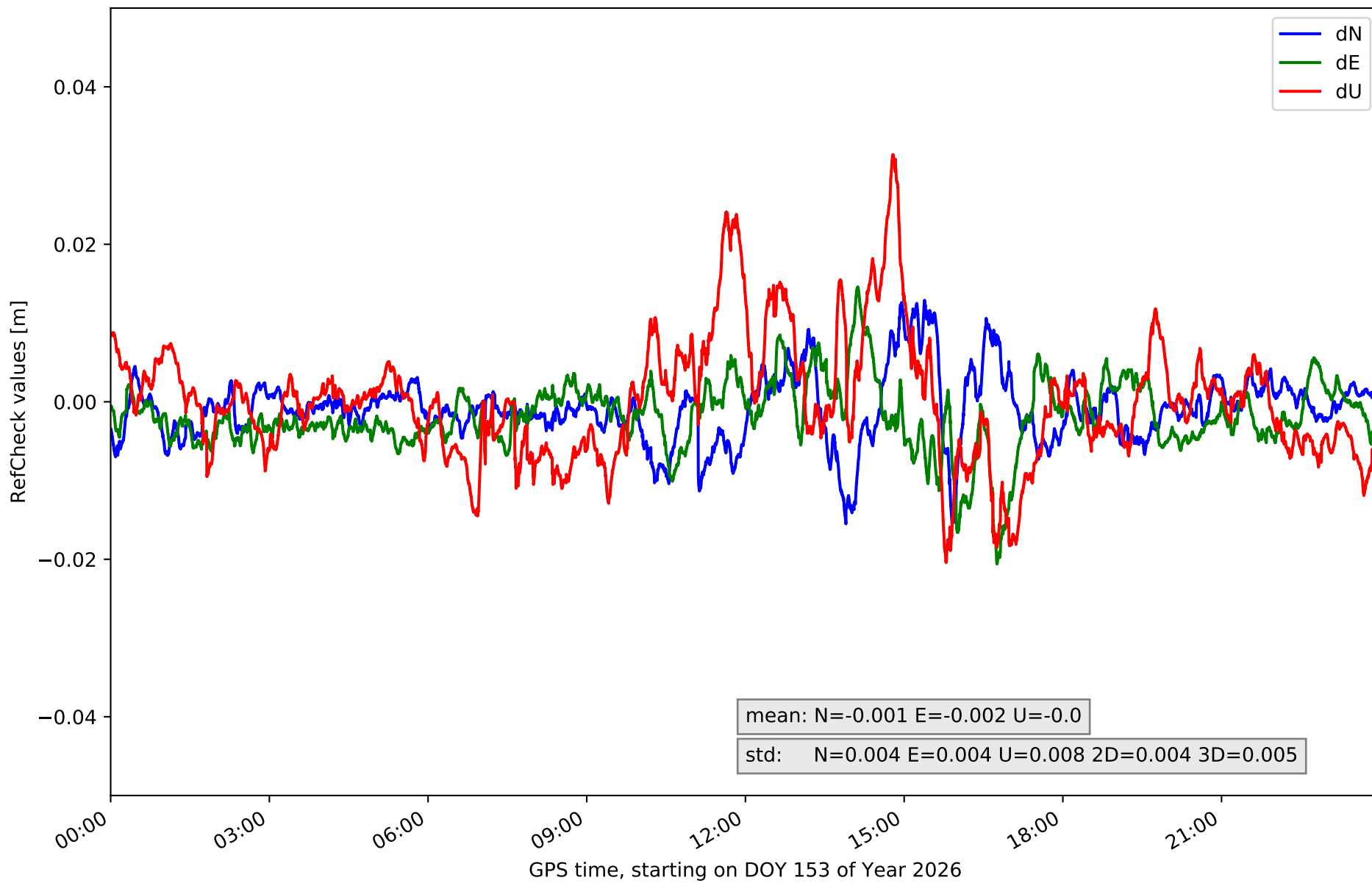
RefCheck for station MUNI in network N15T



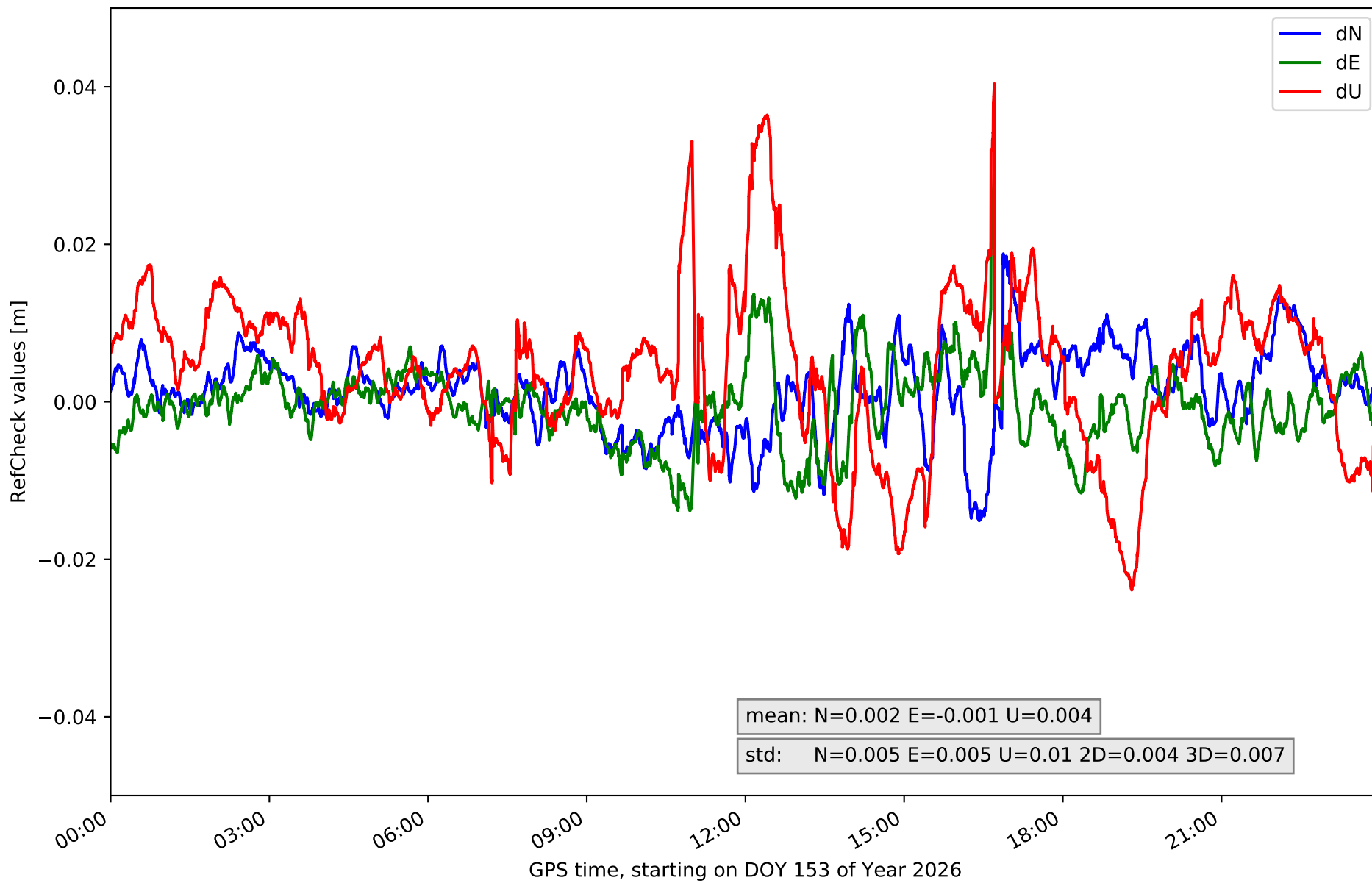
RefCheck for station QNTO in network N15T



RefCheck for station TERU in network N15T



RefCheck for station YEBE in network N15T



RefCheck values for network N15T

Station	Nmin	Nmax	Nstd	Emin	Emax	Estd	Umin	Umax	Ustd	std2D	std3D	#2D > 0.01	% 2D > 0.01	#3D > 0.02	% 3D > 0.02
ACIN	-0.015	0.028	0.006	-0.017	0.025	0.004	-0.03	0.03	0.009	0.005	0.007	12806	15.4	8398	10.1
AGRD	-0.02	0.017	0.005	-0.012	0.025	0.005	-0.036	0.034	0.011	0.004	0.008	12812	15.4	17553	21.1
AJAL	-0.018	0.016	0.004	-0.008	0.028	0.004	-0.048	0.023	0.012	0.003	0.008	8451	10.2	14759	17.7
ALC1	-0.012	0.015	0.004	-0.021	0.013	0.006	-0.06	0.036	0.013	0.004	0.009	12740	15.3	9993	12.0
ALIA	-0.007	0.022	0.004	-0.025	0.01	0.004	-0.052	0.023	0.009	0.004	0.007	6199	7.4	6317	7.6
ARAS	-0.014	0.017	0.005	-0.015	0.014	0.004	-0.038	0.017	0.008	0.004	0.006	12406	14.9	7022	8.4
BERG	-0.009	0.014	0.003	-0.021	0.013	0.005	-0.012	0.025	0.006	0.003	0.004	9456	11.4	1784	2.1
CALA	-0.009	0.009	0.003	-0.008	0.011	0.003	-0.025	0.024	0.009	0.002	0.005	1031	1.2	4870	5.8
CATY	-0.014	0.018	0.005	-0.019	0.015	0.006	-0.041	0.045	0.016	0.004	0.01	16581	19.9	17561	21.1
CRNA	-0.012	0.017	0.004	-0.015	0.007	0.004	-0.023	0.025	0.01	0.003	0.005	6275	7.5	4695	5.6
MOLI	-0.027	0.013	0.004	-0.012	0.016	0.004	-0.021	0.049	0.011	0.003	0.008	7710	9.3	6090	7.3
MUNI	-0.013	0.011	0.004	-0.017	0.012	0.004	-0.026	0.02	0.007	0.003	0.005	5139	6.2	1592	1.9
QNT0	-0.011	0.013	0.004	-0.016	0.012	0.005	-0.024	0.036	0.009	0.004	0.007	10778	12.9	7488	9.0
TERU	-0.015	0.013	0.004	-0.021	0.015	0.004	-0.02	0.031	0.008	0.004	0.005	7977	9.6	4284	5.1
YEBE	-0.015	0.019	0.005	-0.014	0.03	0.005	-0.024	0.04	0.01	0.004	0.007	13275	15.9	6724	8.1
Mean	-0.014	0.016	0.004	-0.016	0.016	0.004	-0.032	0.031	0.01	0.004	0.007	9575.7	11.5	7942.0	9.5
Min/Max	-0.027	0.028	0.006	-0.025	0.03	0.006	-0.06	0.049	0.016	0.005	0.01	16581	19.9	17561	21.1

fixing statistic for network N15T

fixing percentage of	all GNSS	G	R	E	C
using threshold 0.3	93.3	94.4	93.5	94.1	90.7
considering satellites with dual-frequency fixed	91.4	92.4	92.0	92.1	88.5
considering all signals separately	91.4	92.5	92.0	92.5	86.9