

## summary for network NET2

timeperiod chosen: from 2026-05-30-00:00:00 until 2026-05-30-23:59:59

average update rate (durations larger than 15 seconds considered as observation gap): 1.2 seconds

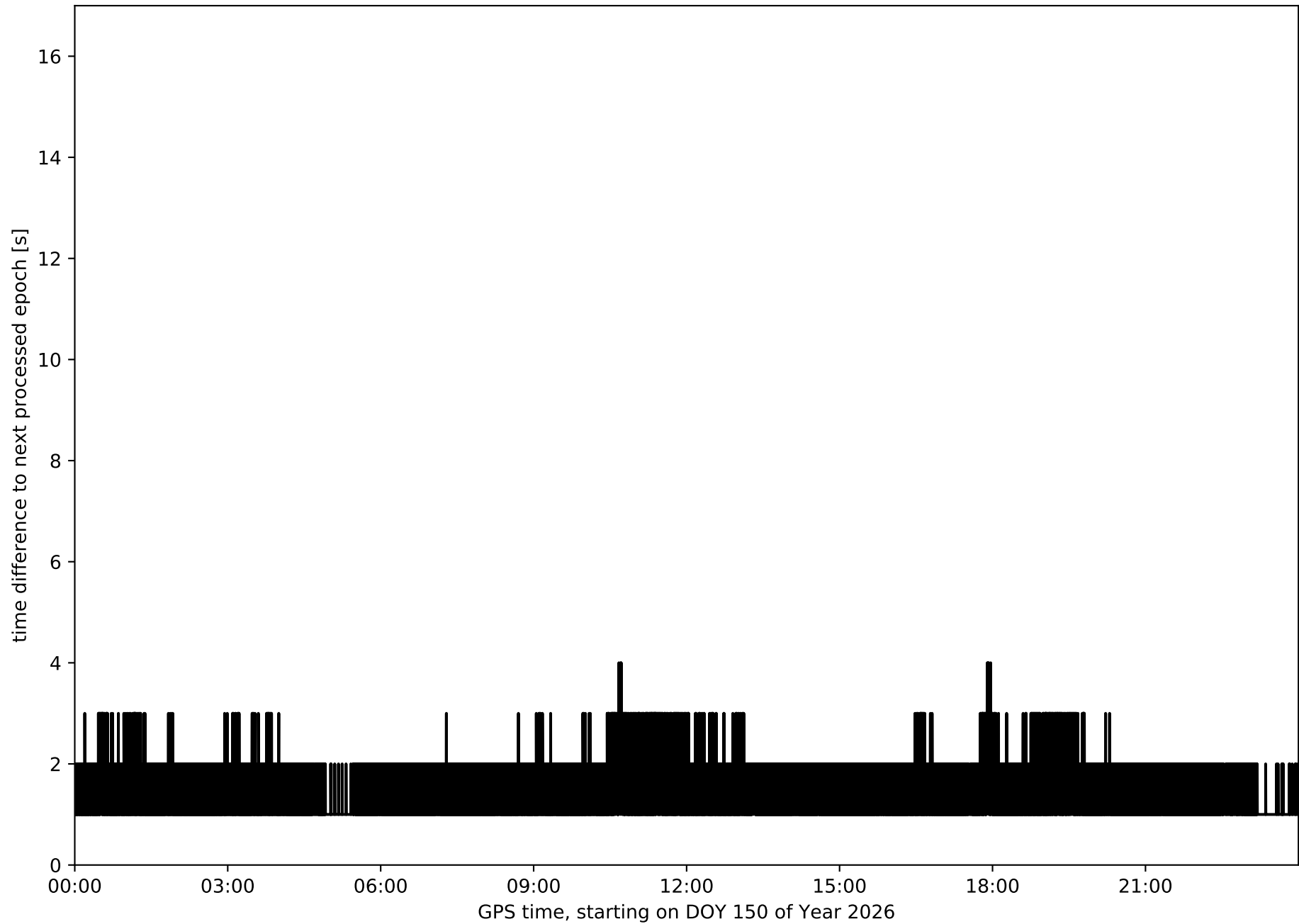
average fixing percentage with threshold set to 0.3: 95.2 percent

stations available: 17 of 17

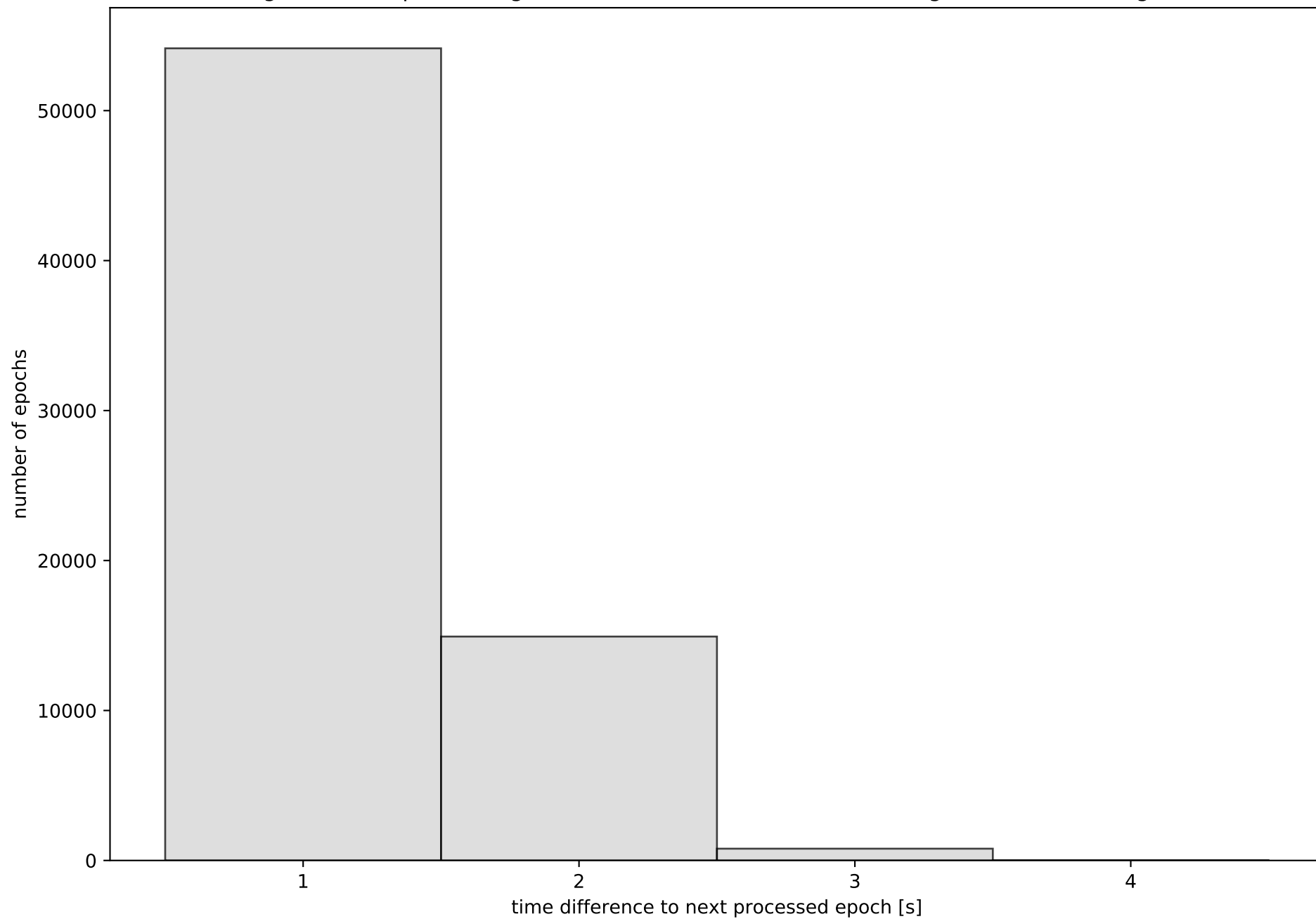
station information:

station BADI:	antenna: TRM159900.00	SCIS	receiver: TRIMBLE NETR9	height: 250.001
station BEJR:	antenna: TRM59900.00	SCIS	receiver: TRIMBLE NETR9	height: 1095.131
station CACE:	antenna: LEIAR20	LEIM	receiver: LEICA GR50	height: 436.555
station CATU:	antenna: LEIAR20	LEIM	receiver: LEICA GR50	height: 538.726
station CORI:	antenna: LEIAR20	LEIM	receiver: LEICA GR50	height: 298.517
station HERR:	antenna: LEIAR20	LEIM	receiver: LEICA GR50	height: 478.961
station JERE:	antenna: LEIAR20	LEIM	receiver: LEICA GR50	height: 502.044
station LLER:	antenna: LEIAR20	LEIM	receiver: LEICA GR50	height: 697.642
station MEDA:	antenna: TPSCR.G5	TPSH	receiver: TPS NET-G5	height: 289.938
station NAVA:	antenna: LEIAR20	LEIM	receiver: LEICA GR50	height: 351.591
station ONOR:	antenna: TRM59900.00	SCIS	receiver: TRIMBLE NETR9	height: 849.376
station POZO:	antenna: GPPNULLANTENNA	NONE	receiver: LEICA GR50	height: 736.049
station SPAB:	antenna: TPSCR.G5	TPSH	receiver: LEICA GR50	height: 1006.14
station TALR:	antenna: TRM57971.00	TZGD	receiver: TRIMBLE NETR9	height: 498.984
station TRUJ:	antenna: TPSCR.G5	TPSH	receiver: TPS NET-G5	height: 555.566
station VALC:	antenna: TRM159900.00	SCIS	receiver: TRIMBLE NETR9	height: 529.974
station ZFRA:	antenna: LEIAR25.R3	LEIT	receiver: LEICA GR25	height: 587.476

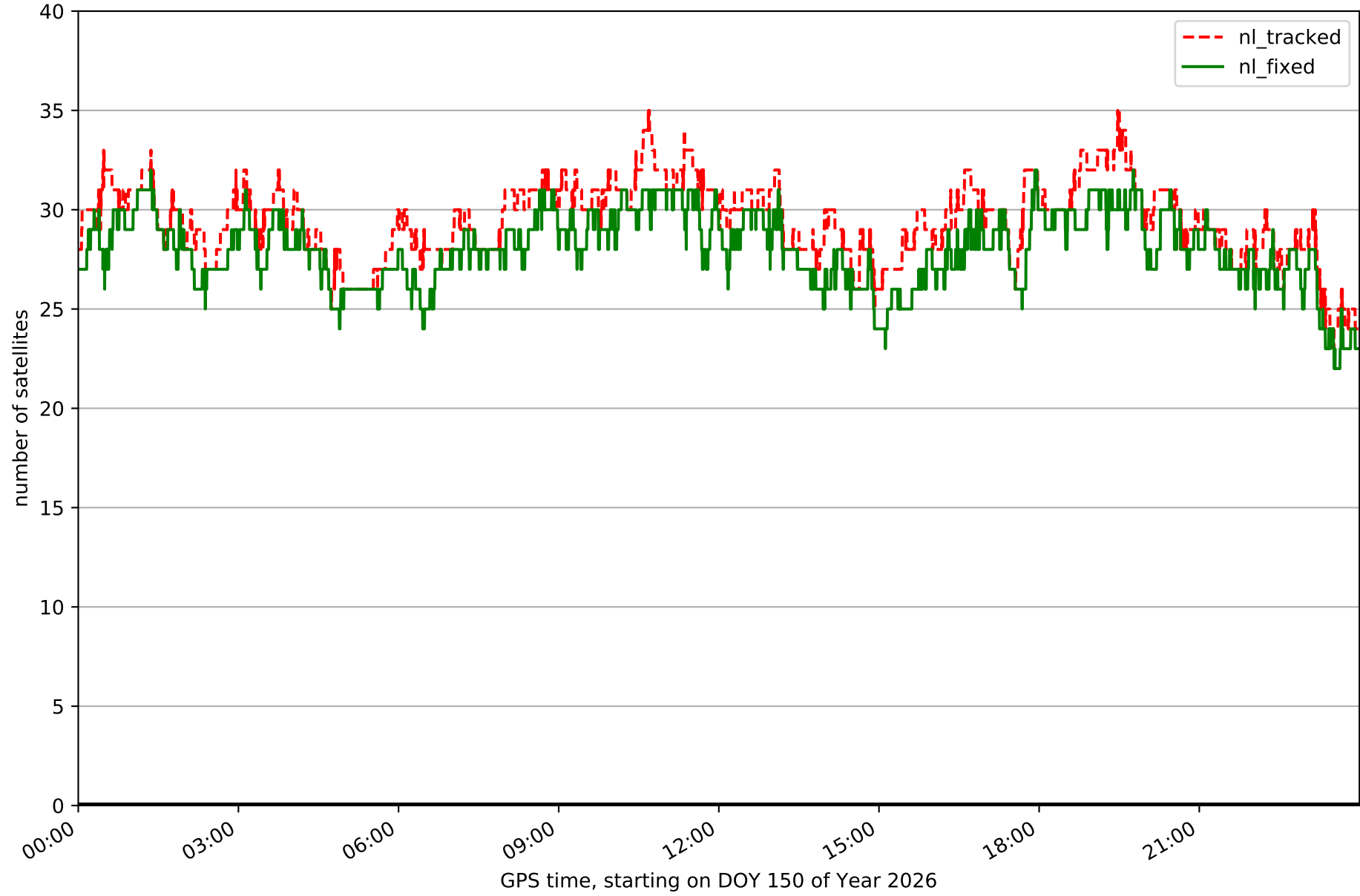
Processing rate in network NET2



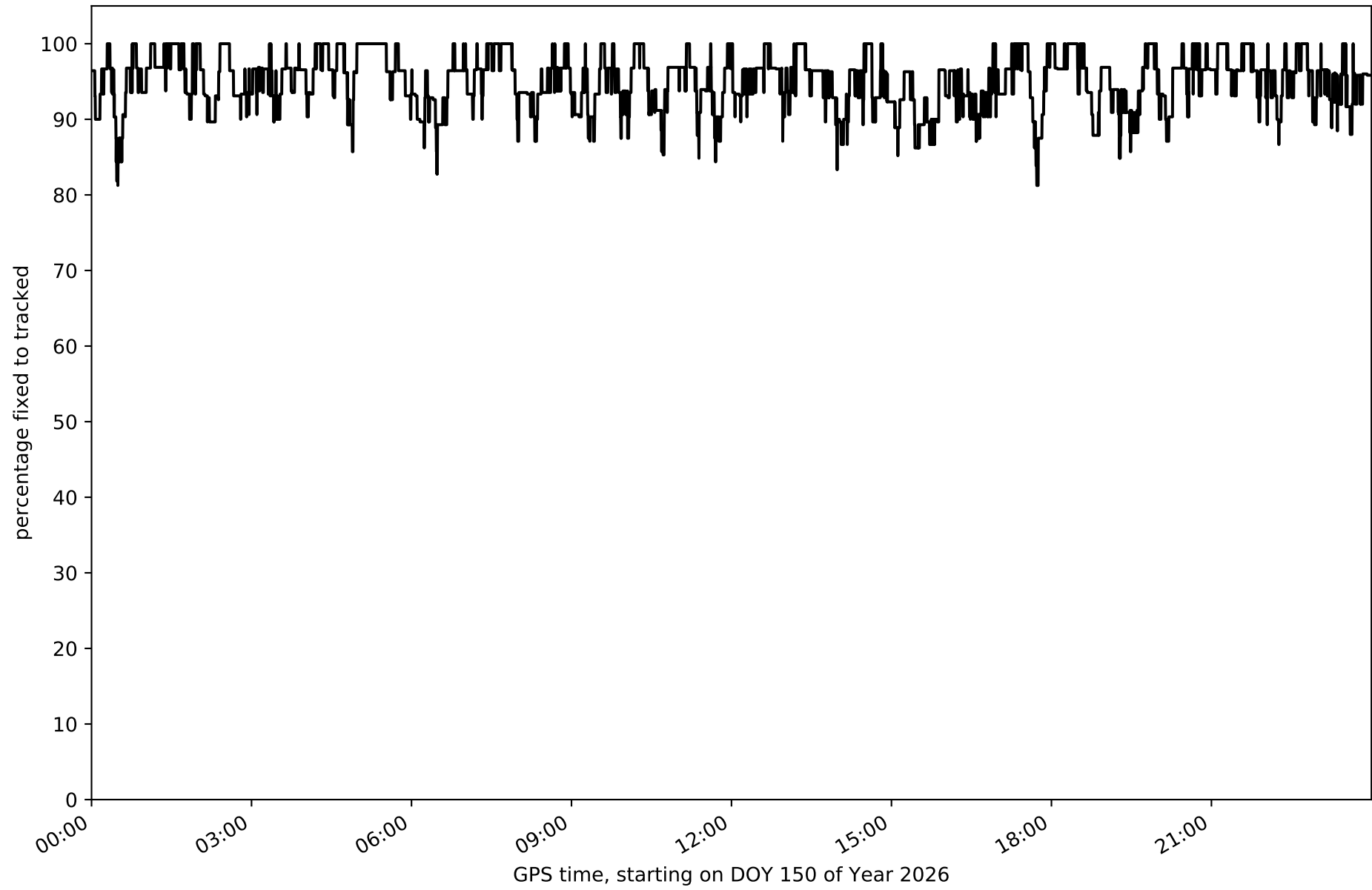
Histogram of the processing rate in network NET2 (durations larger 15 seconds neglected)



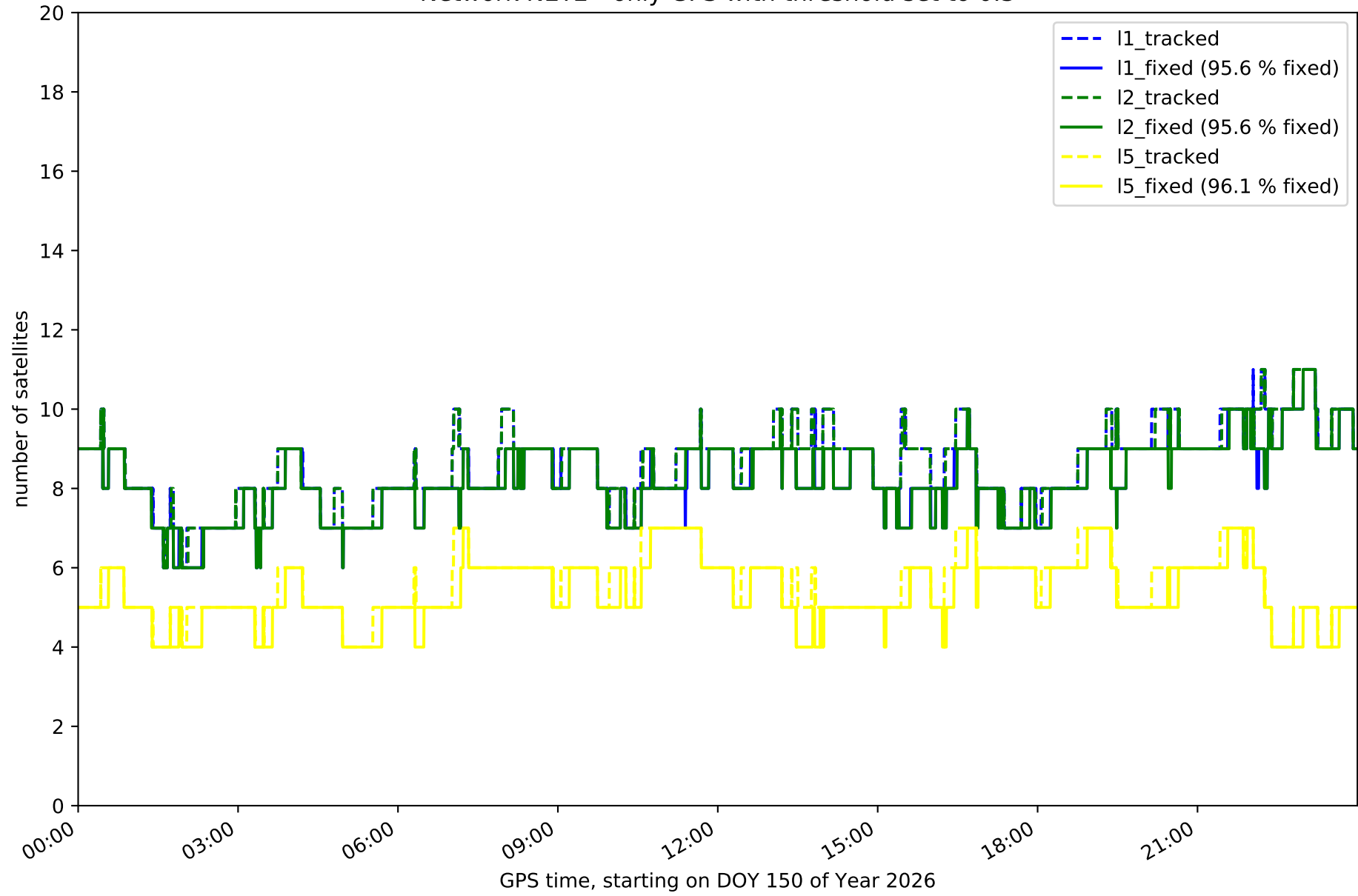
Network NET2 with threshold set to 0.3



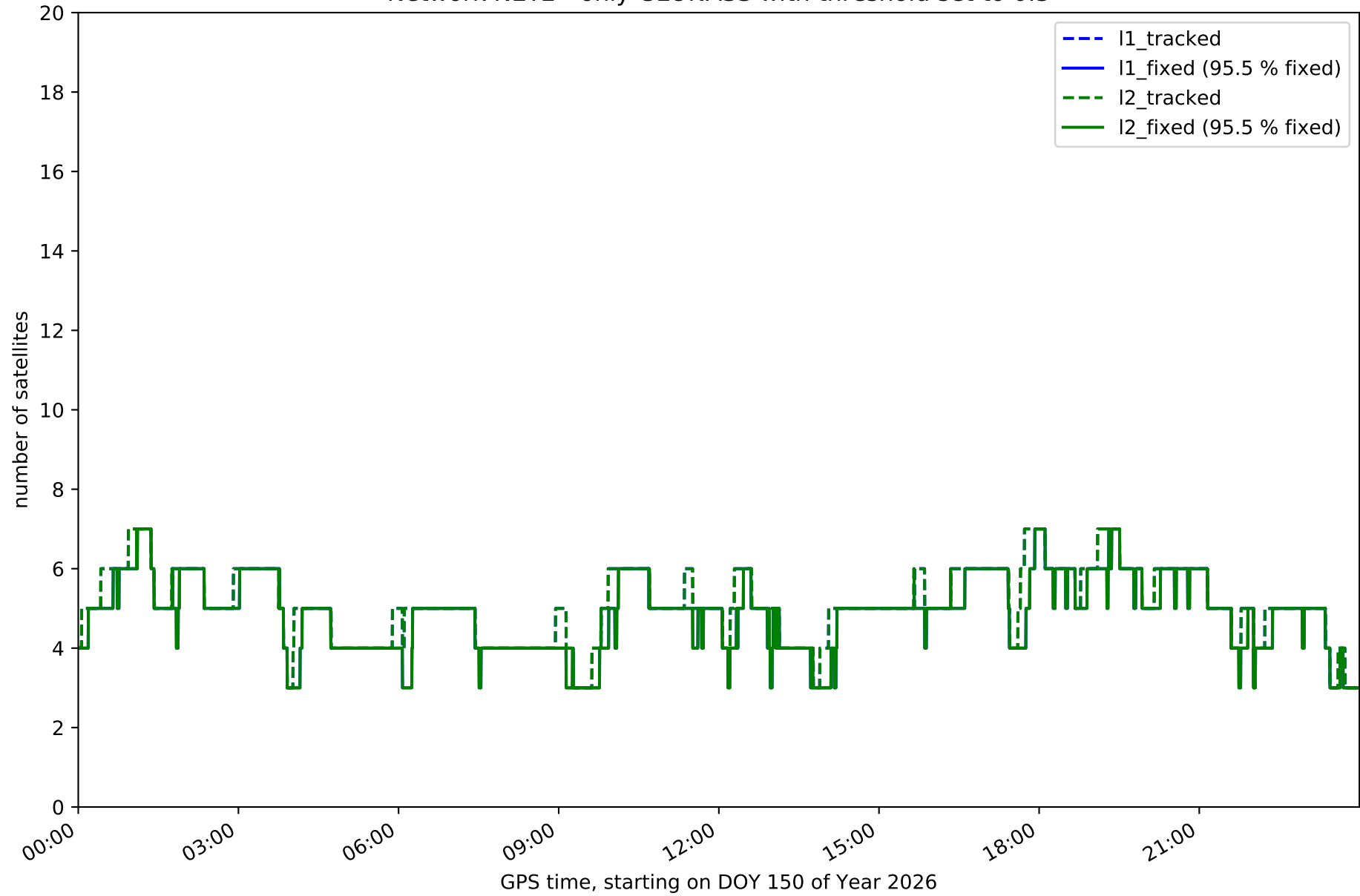
Fixing percentage of satellites in network NET2 with threshold set to 0.3



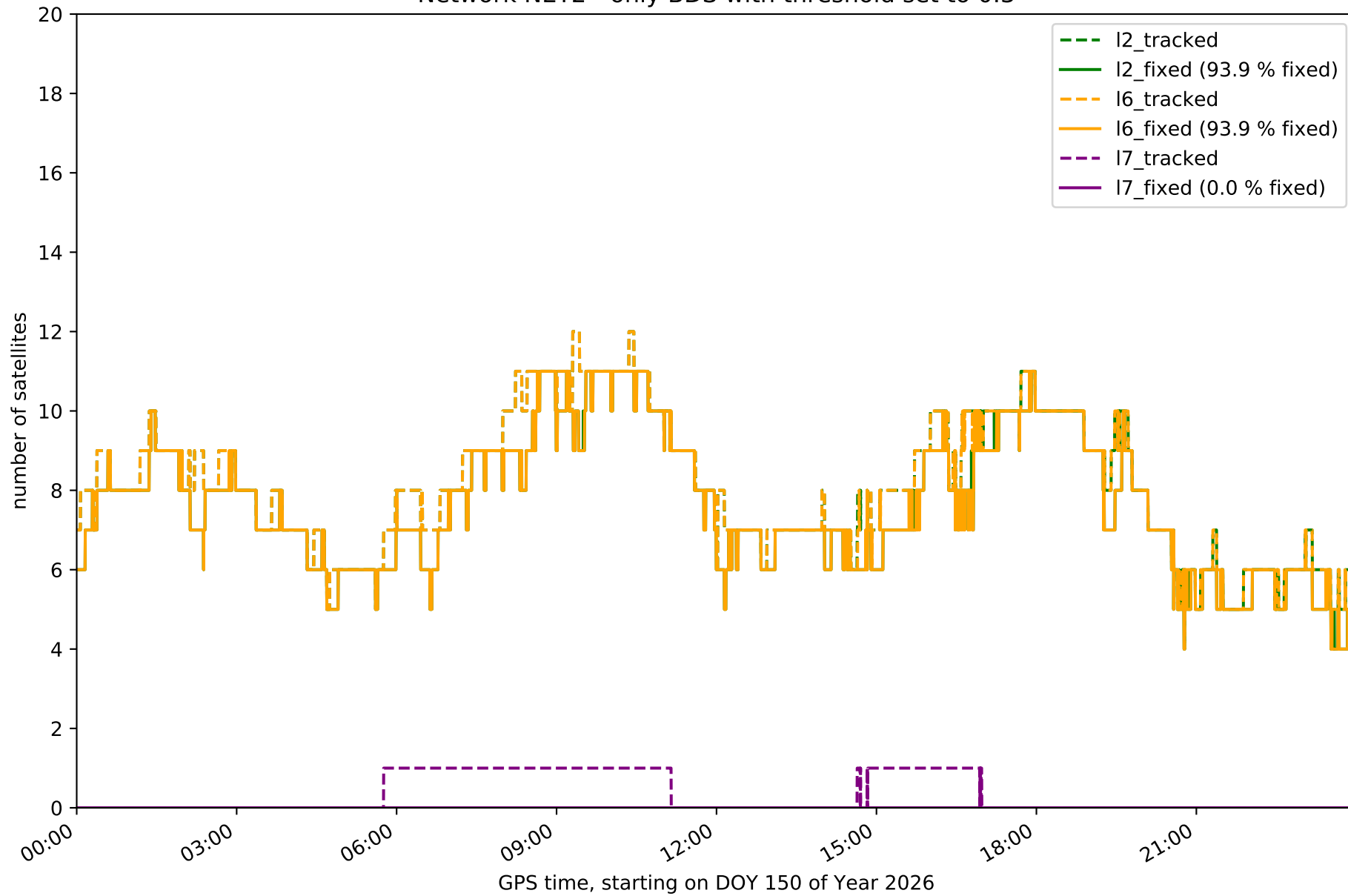
Network NET2 - only GPS with threshold set to 0.3



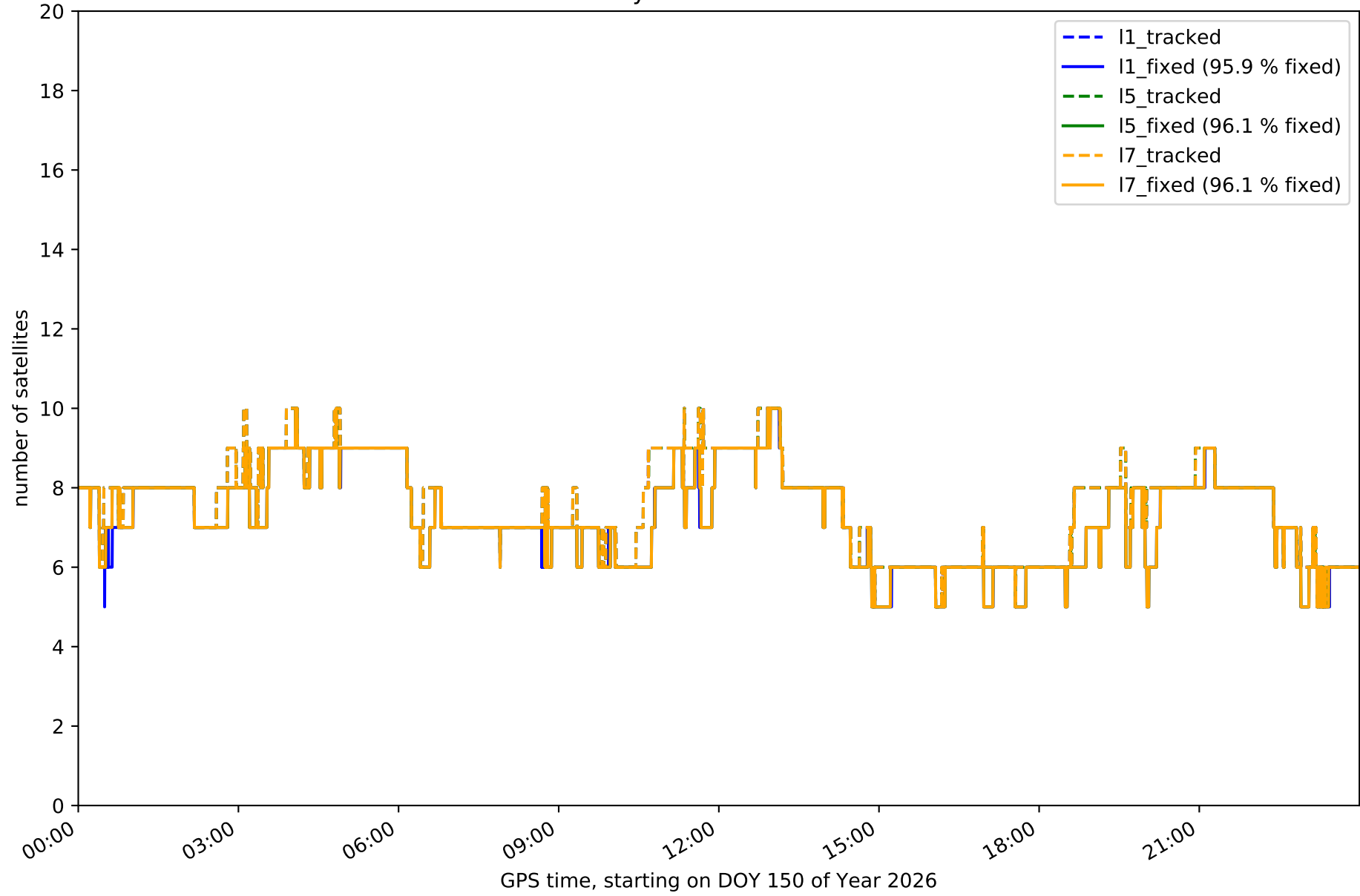
Network NET2 - only GLONASS with threshold set to 0.3



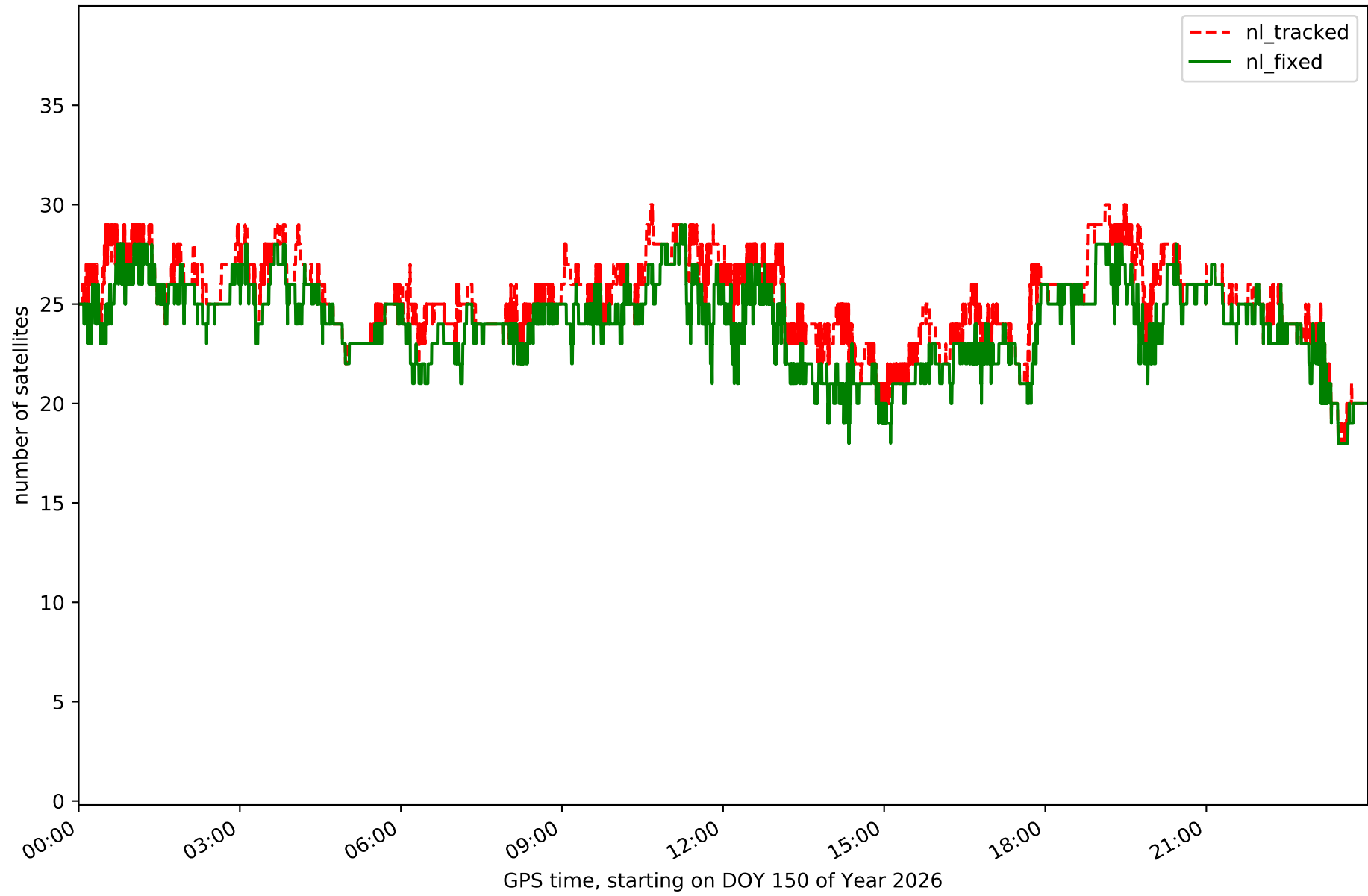
Network NET2 - only BDS with threshold set to 0.3



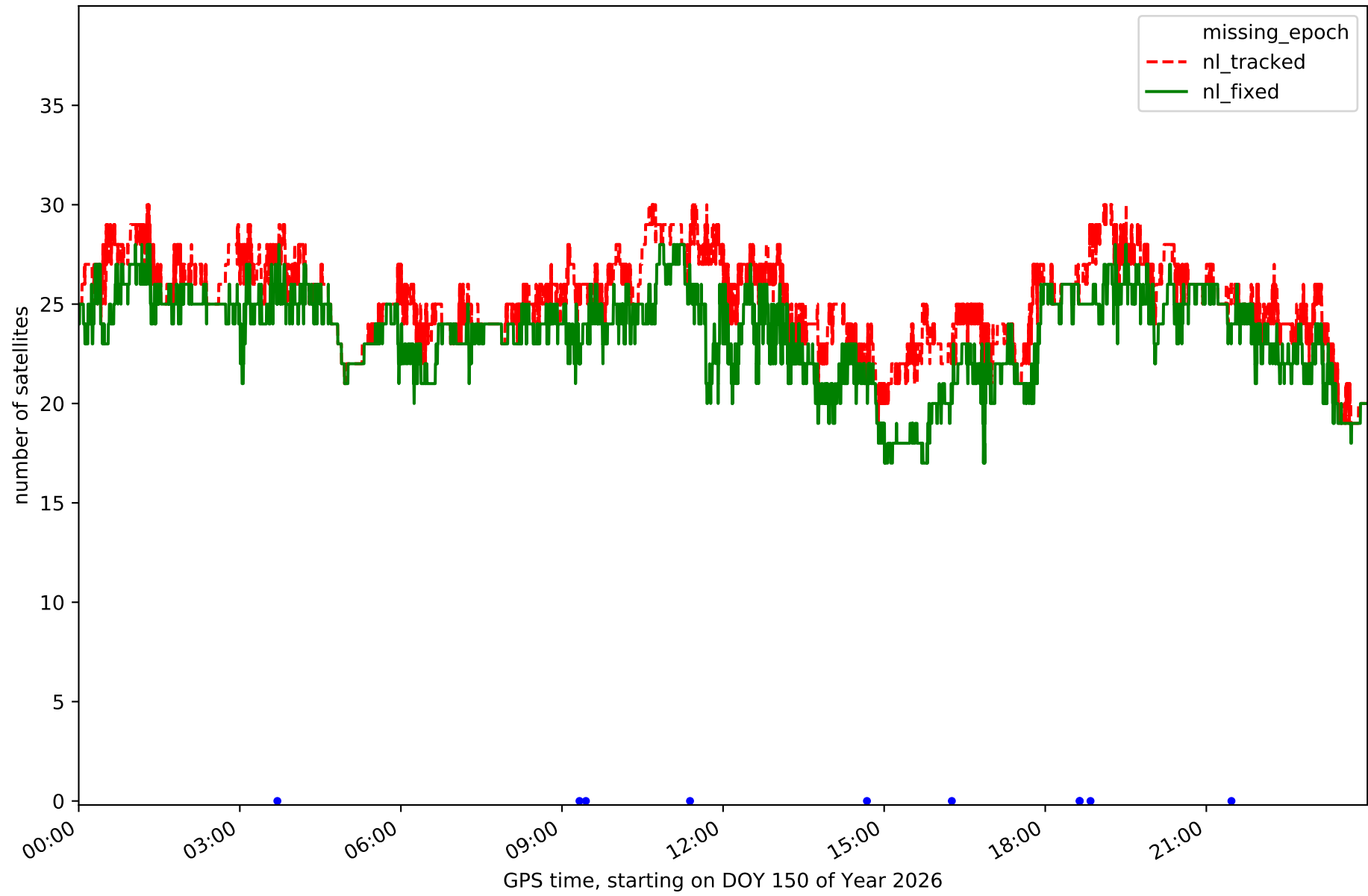
Network NET2 - only Galileo with threshold set to 0.3



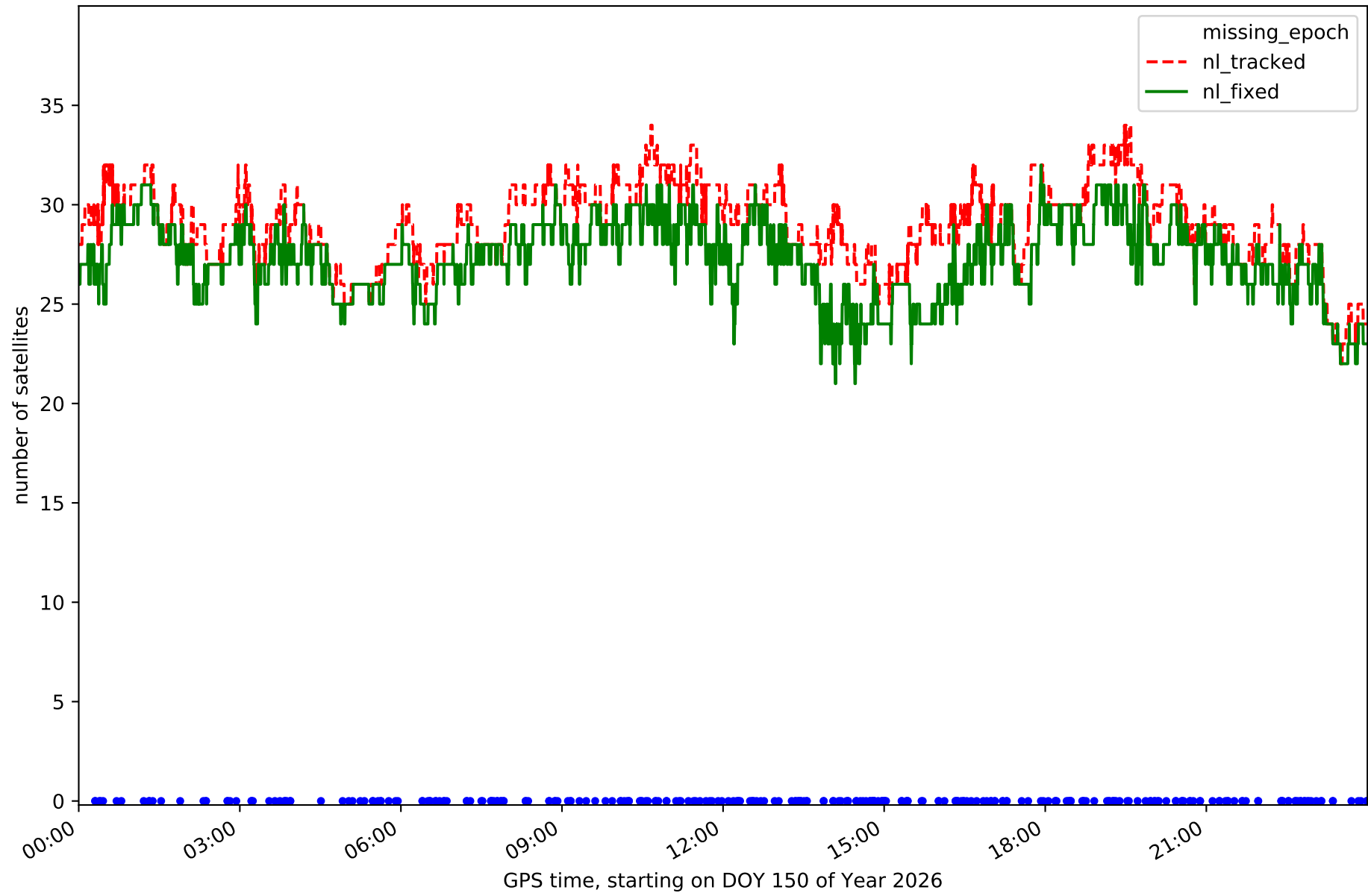
Station BADI in network NET2



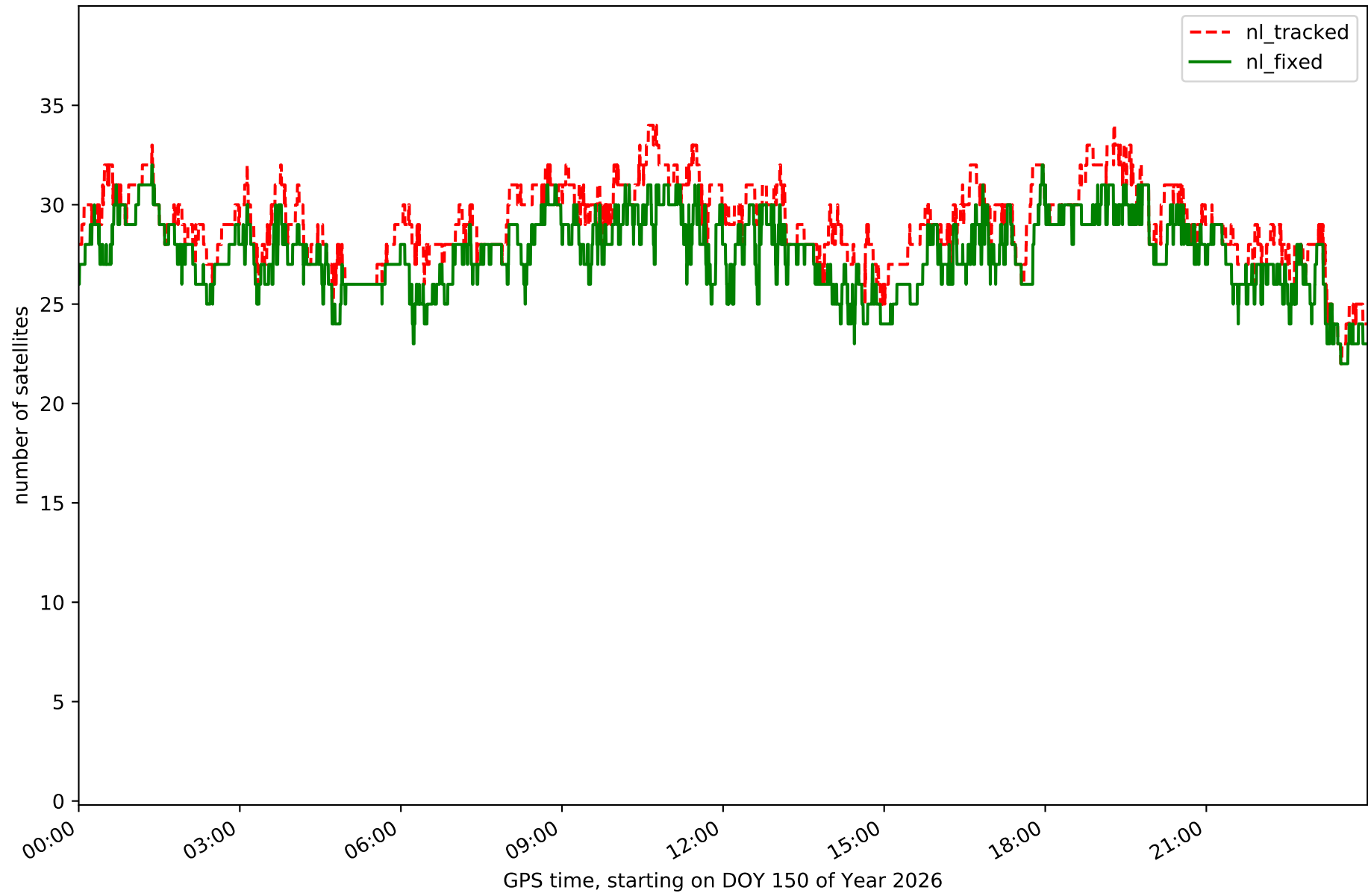
Station BEJR in network NET2



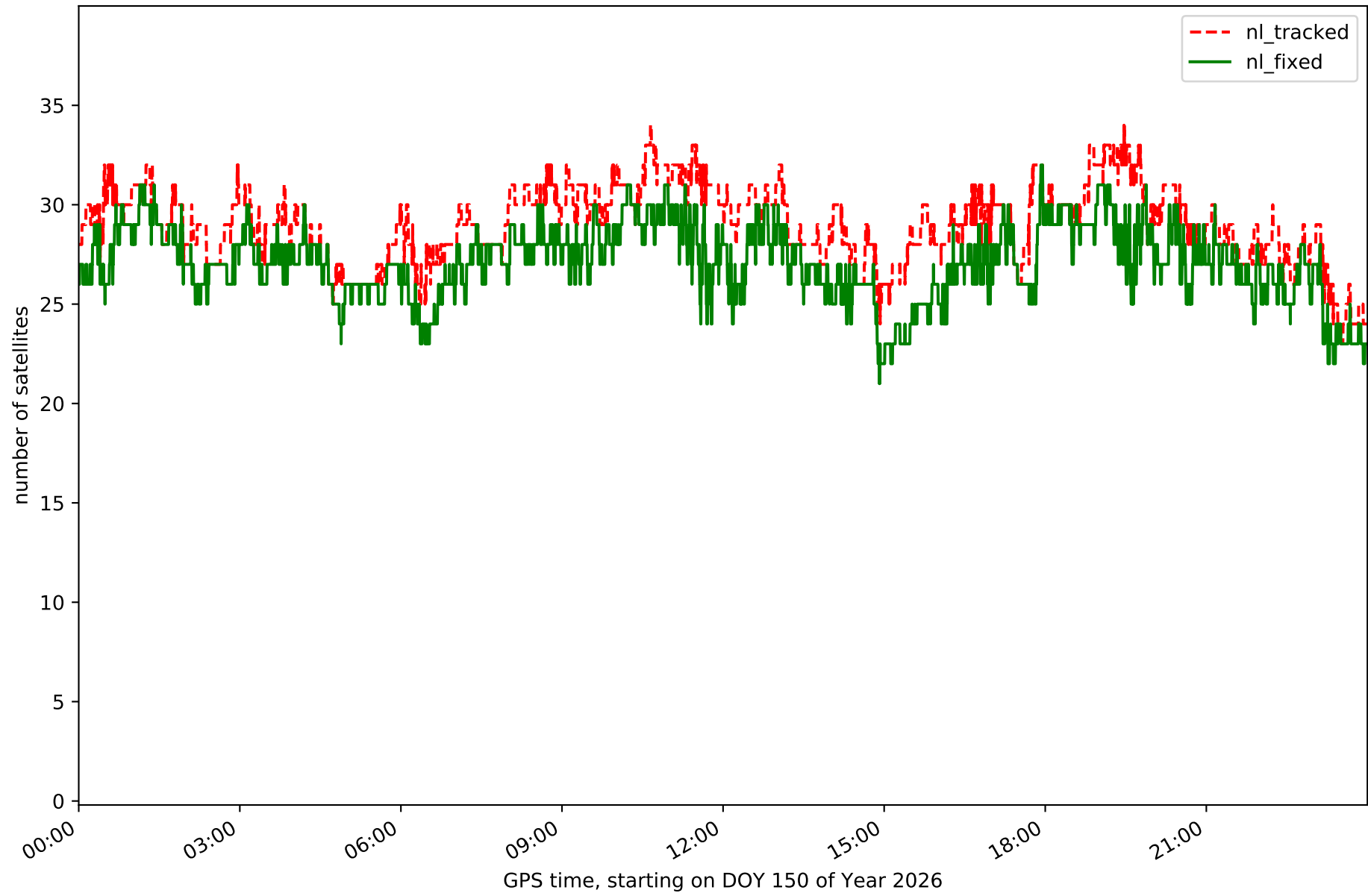
Station CACE in network NET2



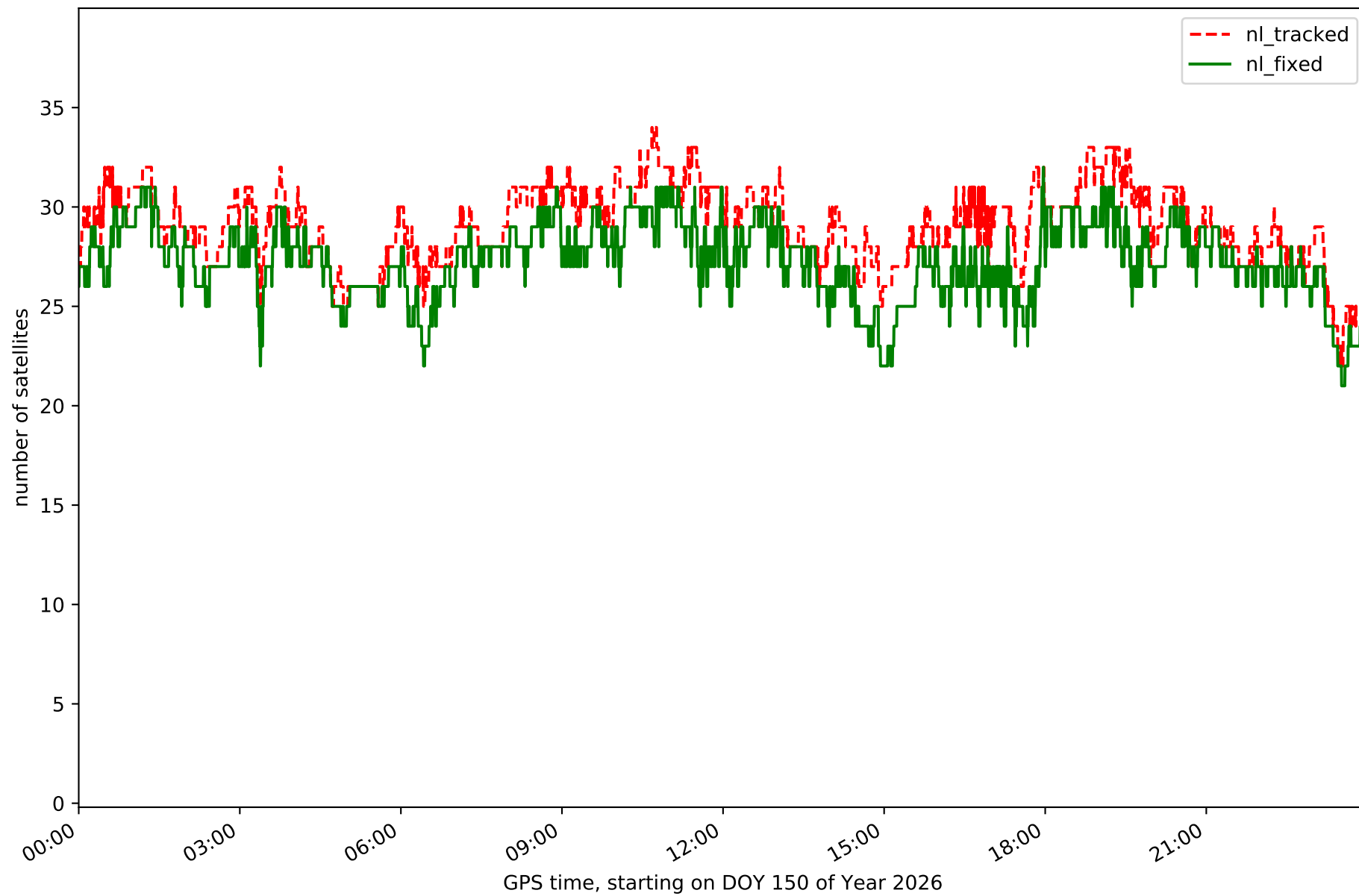
Station CATU in network NET2



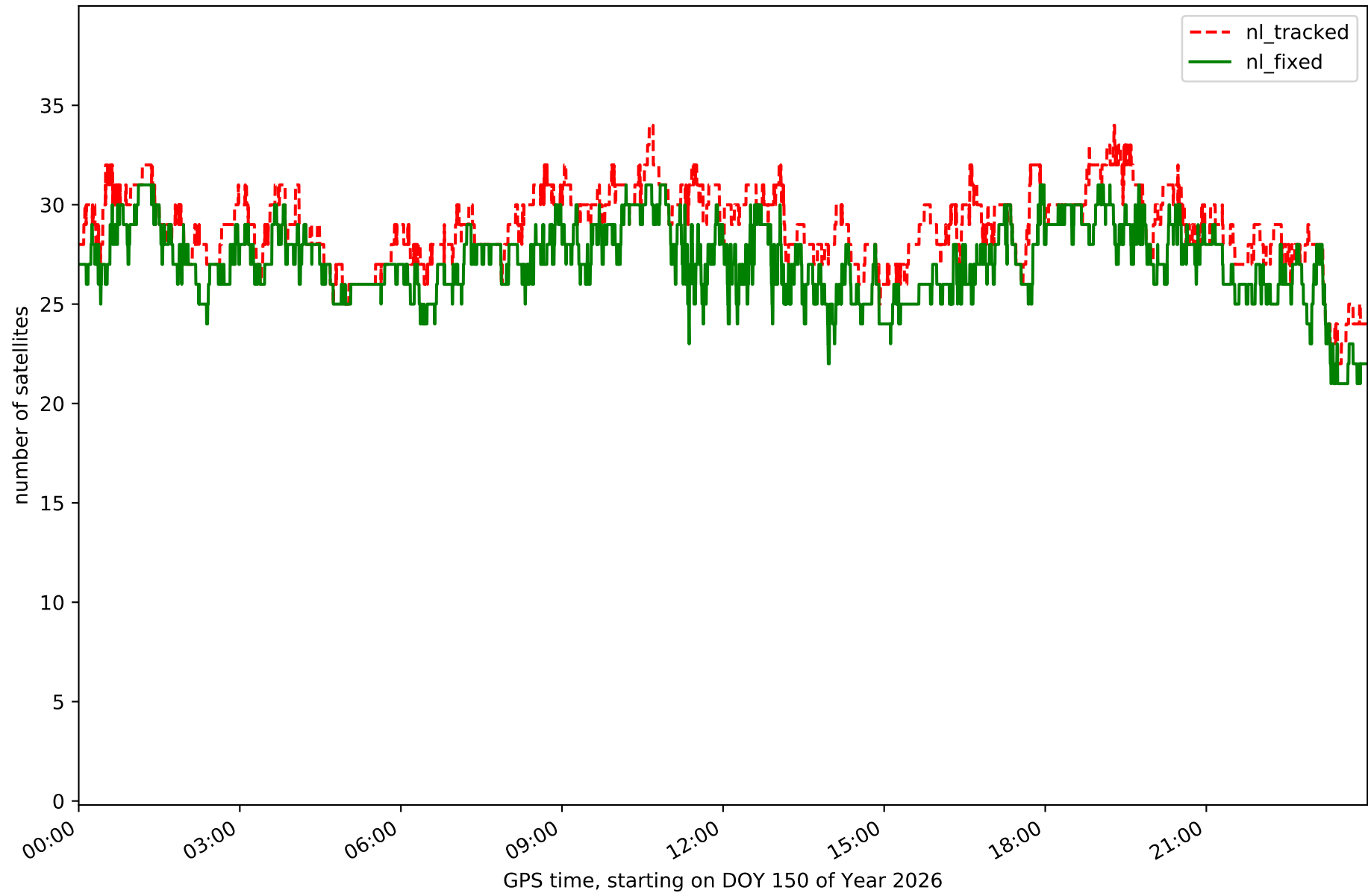
Station CORI in network NET2



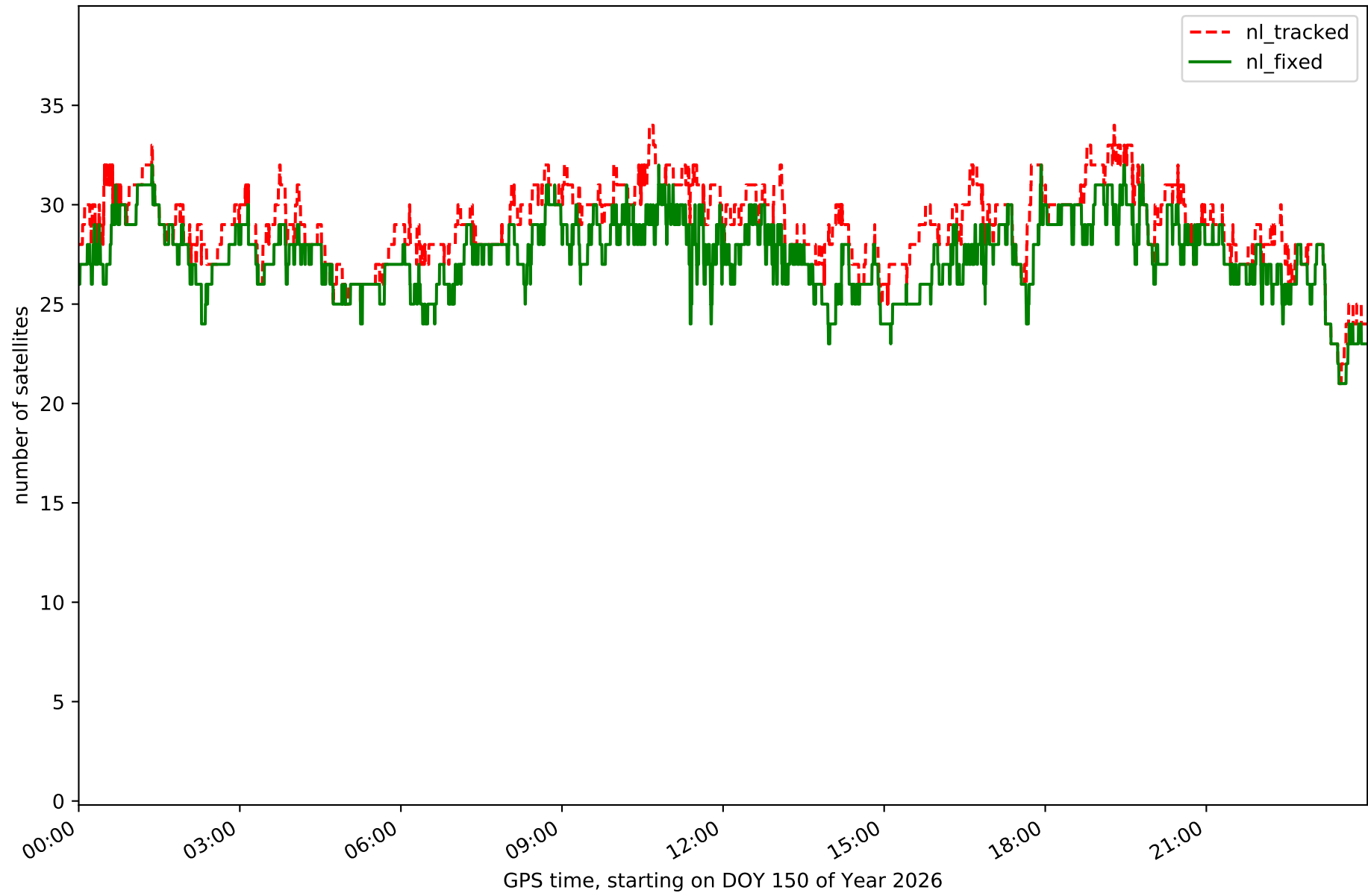
Station HERR in network NET2



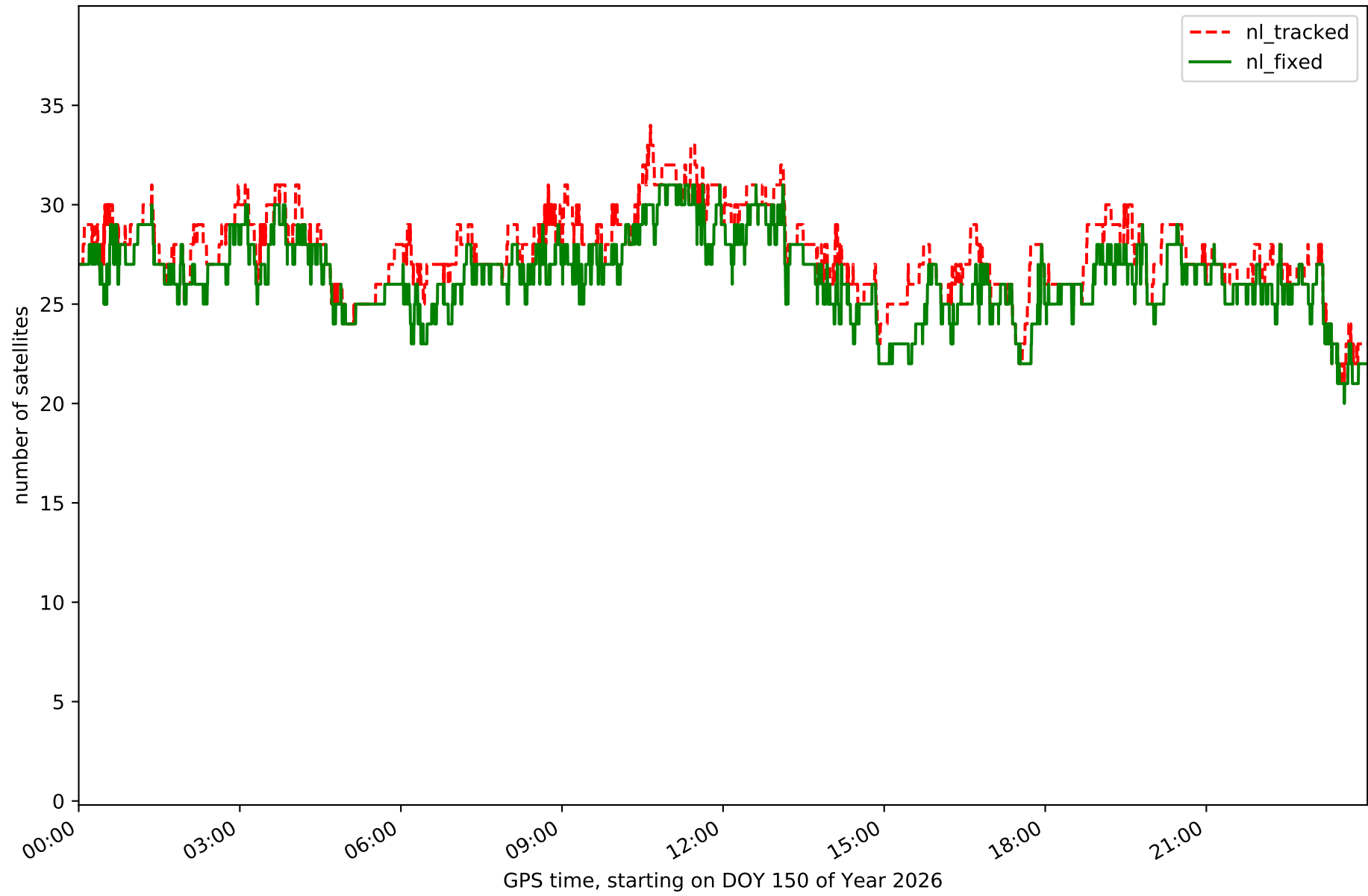
Station JERE in network NET2



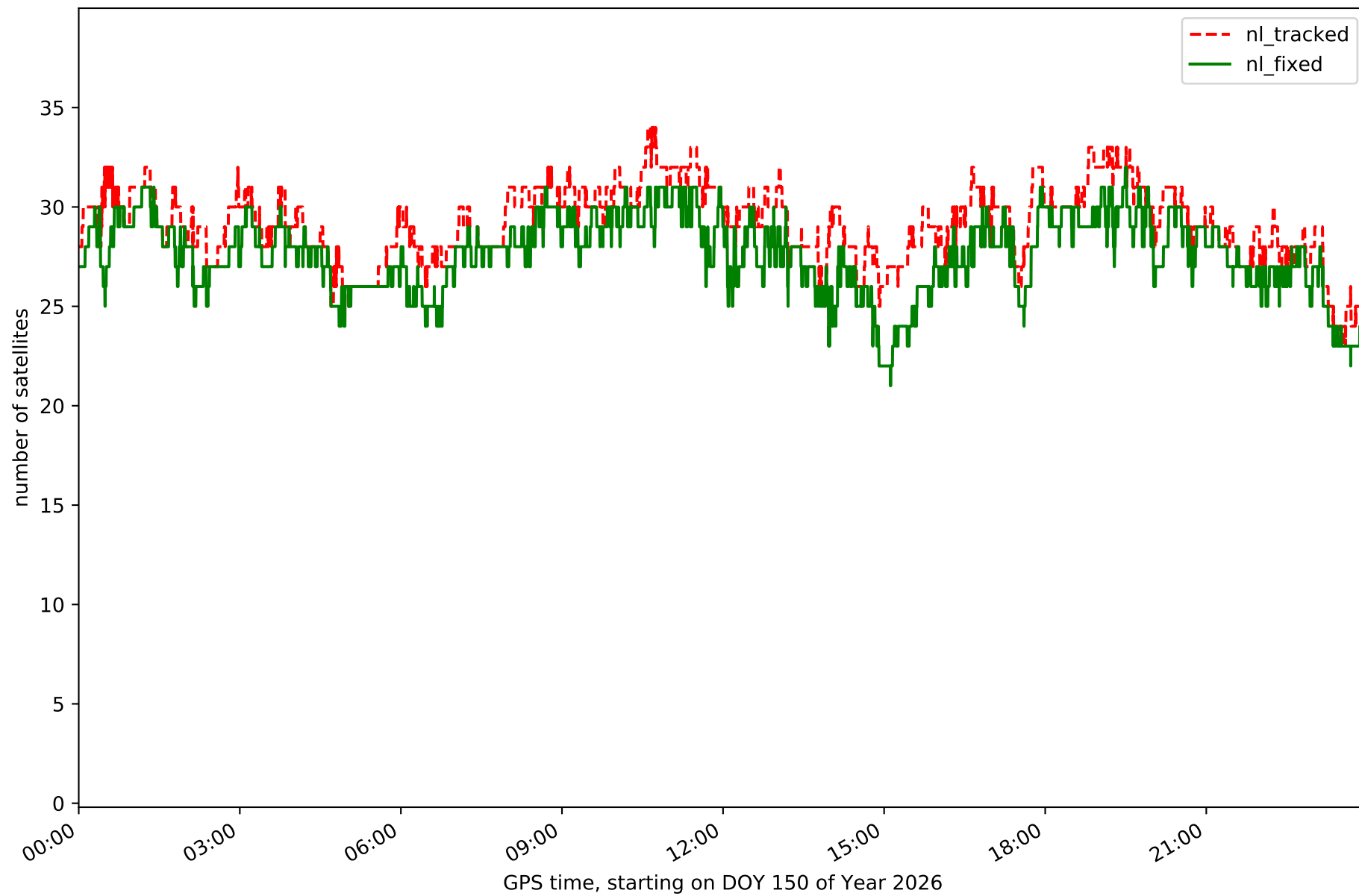
Station LLER in network NET2



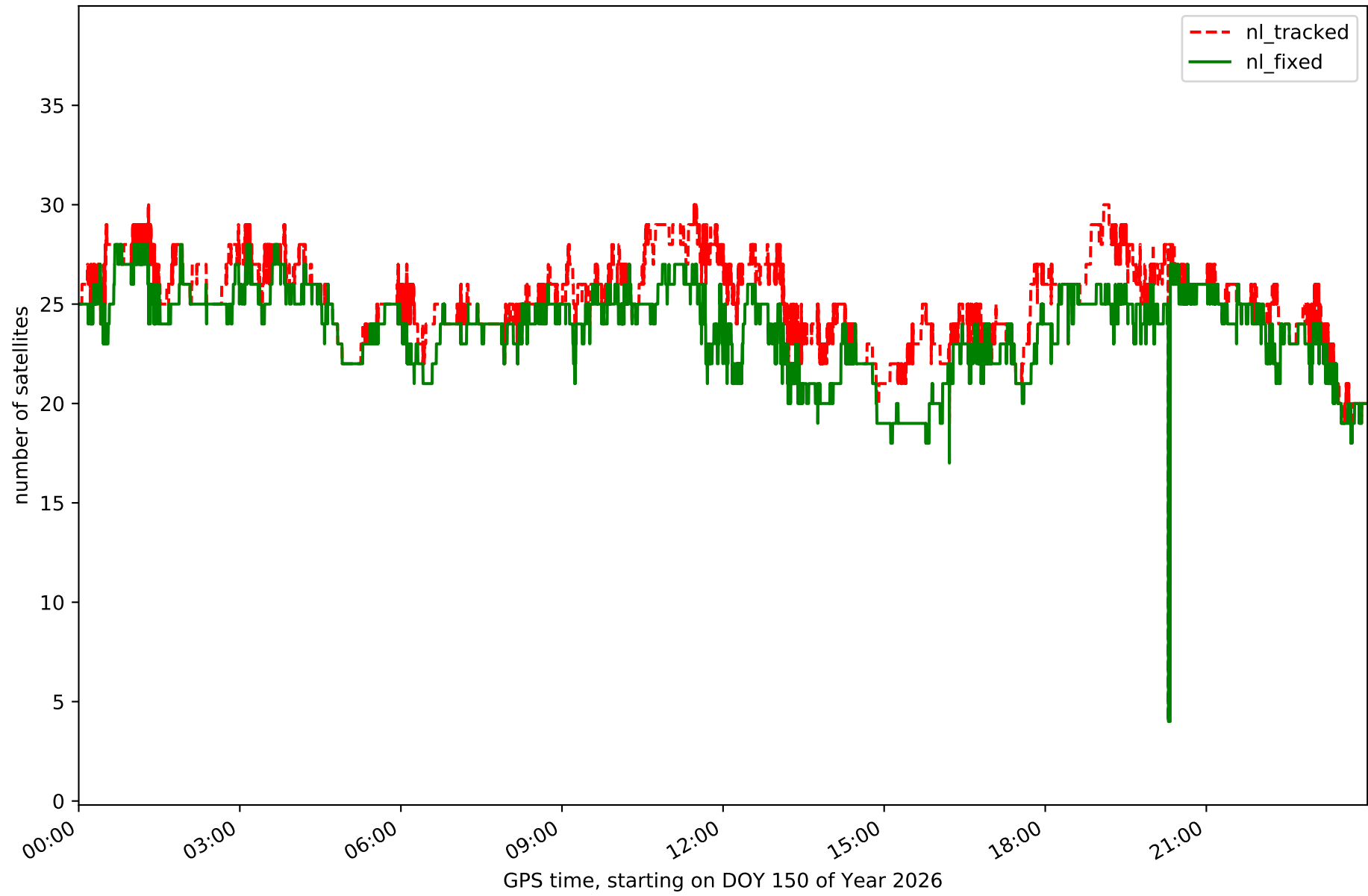
Station MEDA in network NET2



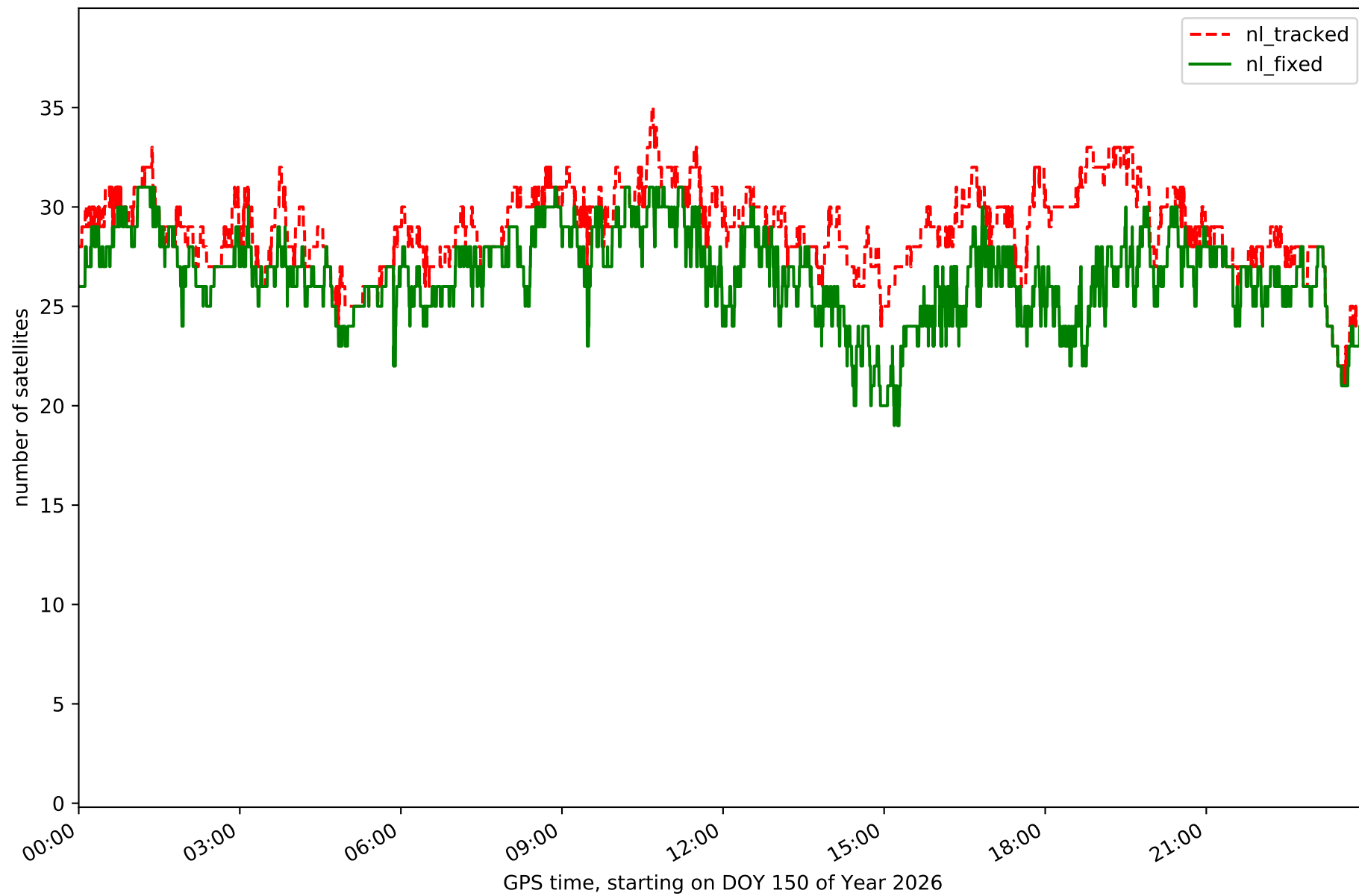
Station NAVA in network NET2



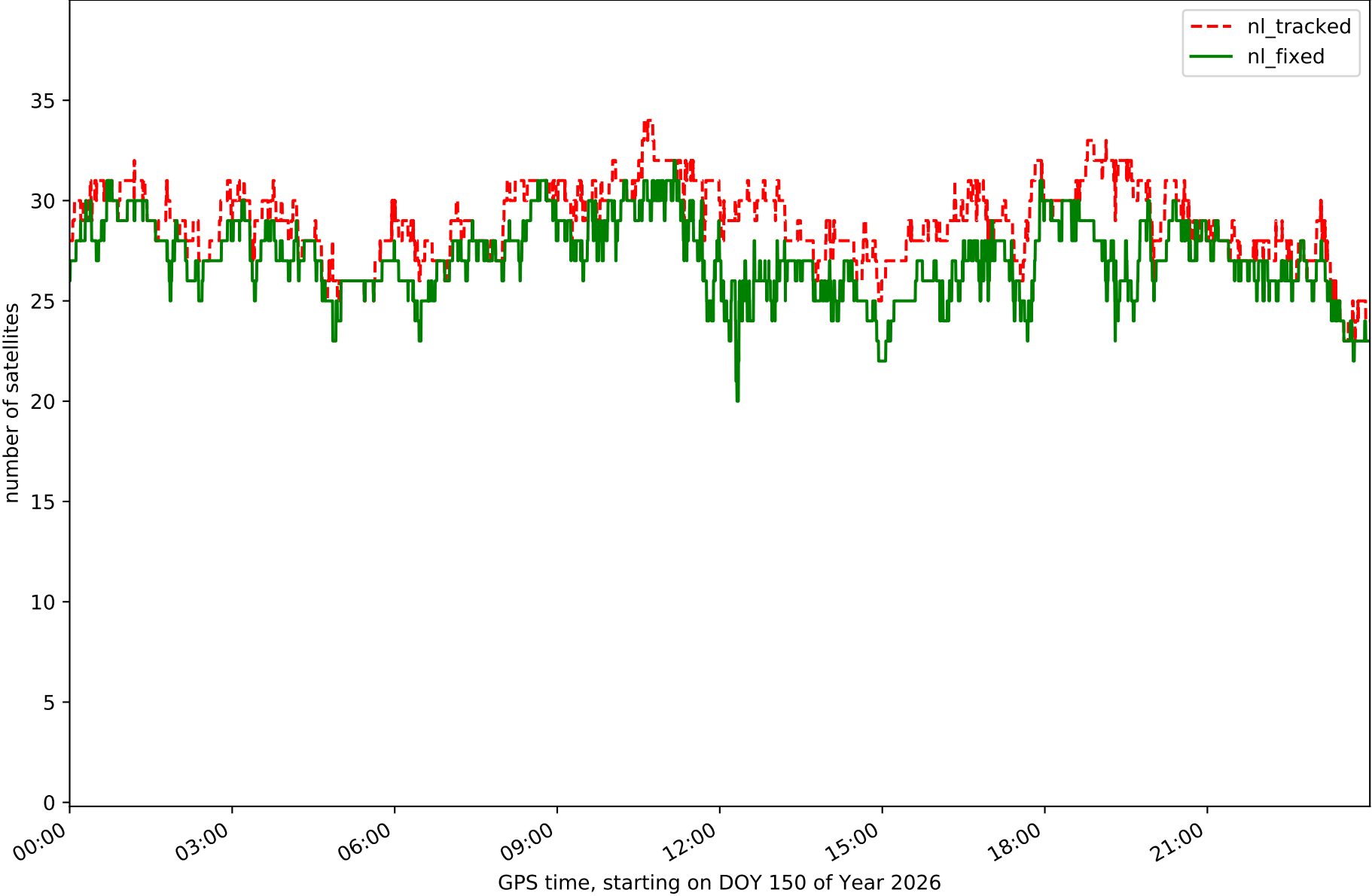
Station ONOR in network NET2



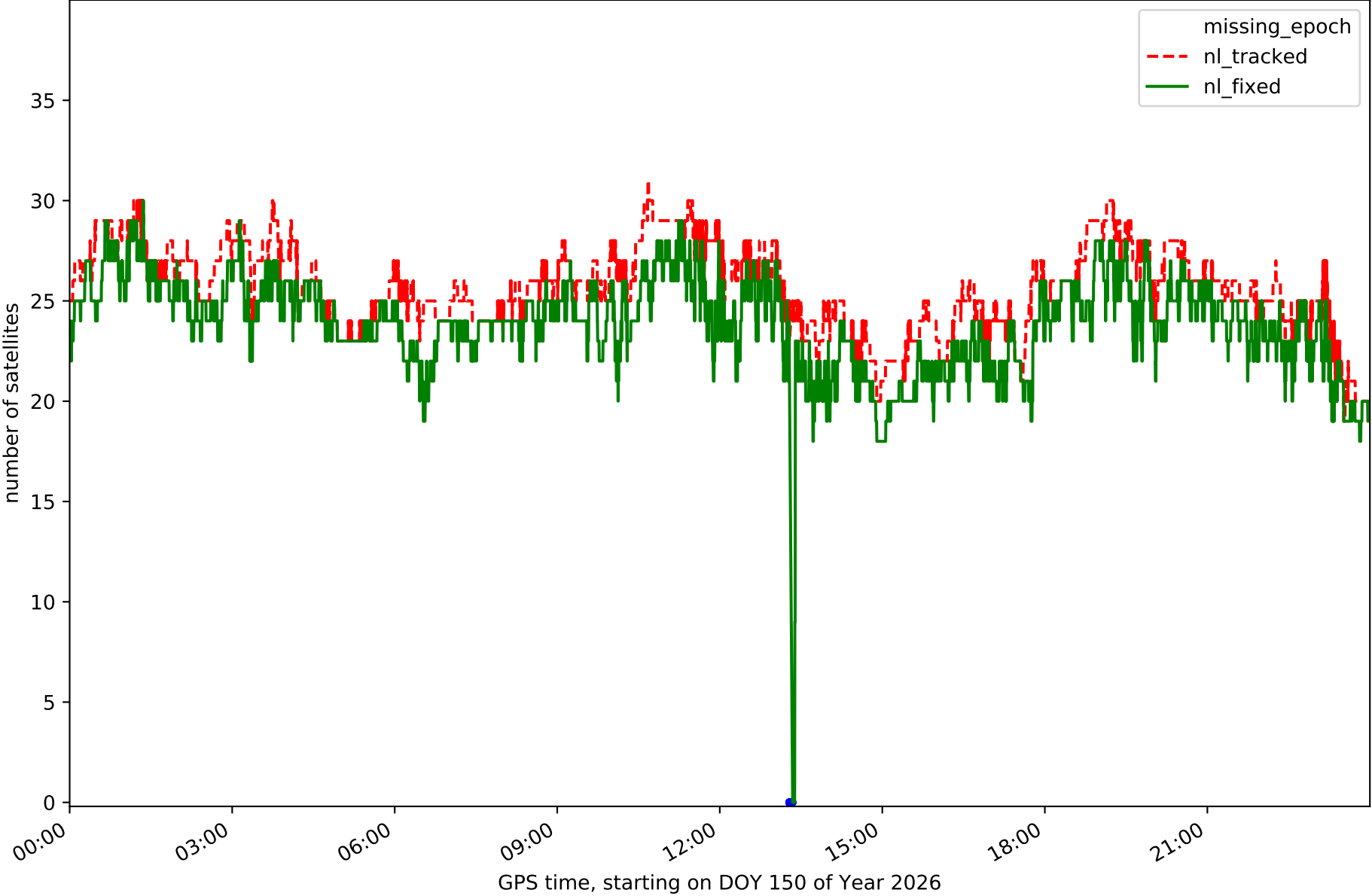
Station POZO in network NET2



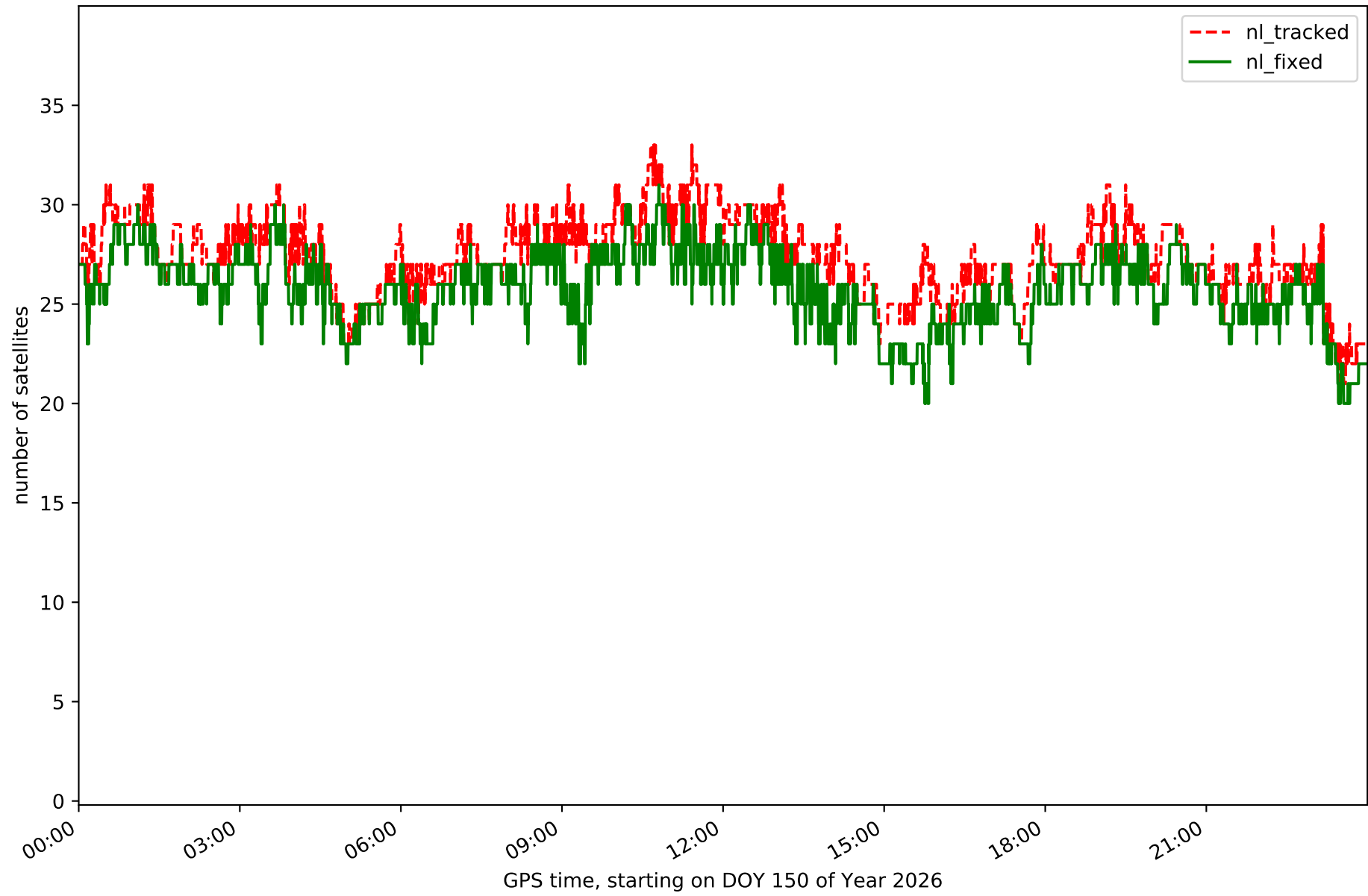
Station SPAB in network NET2



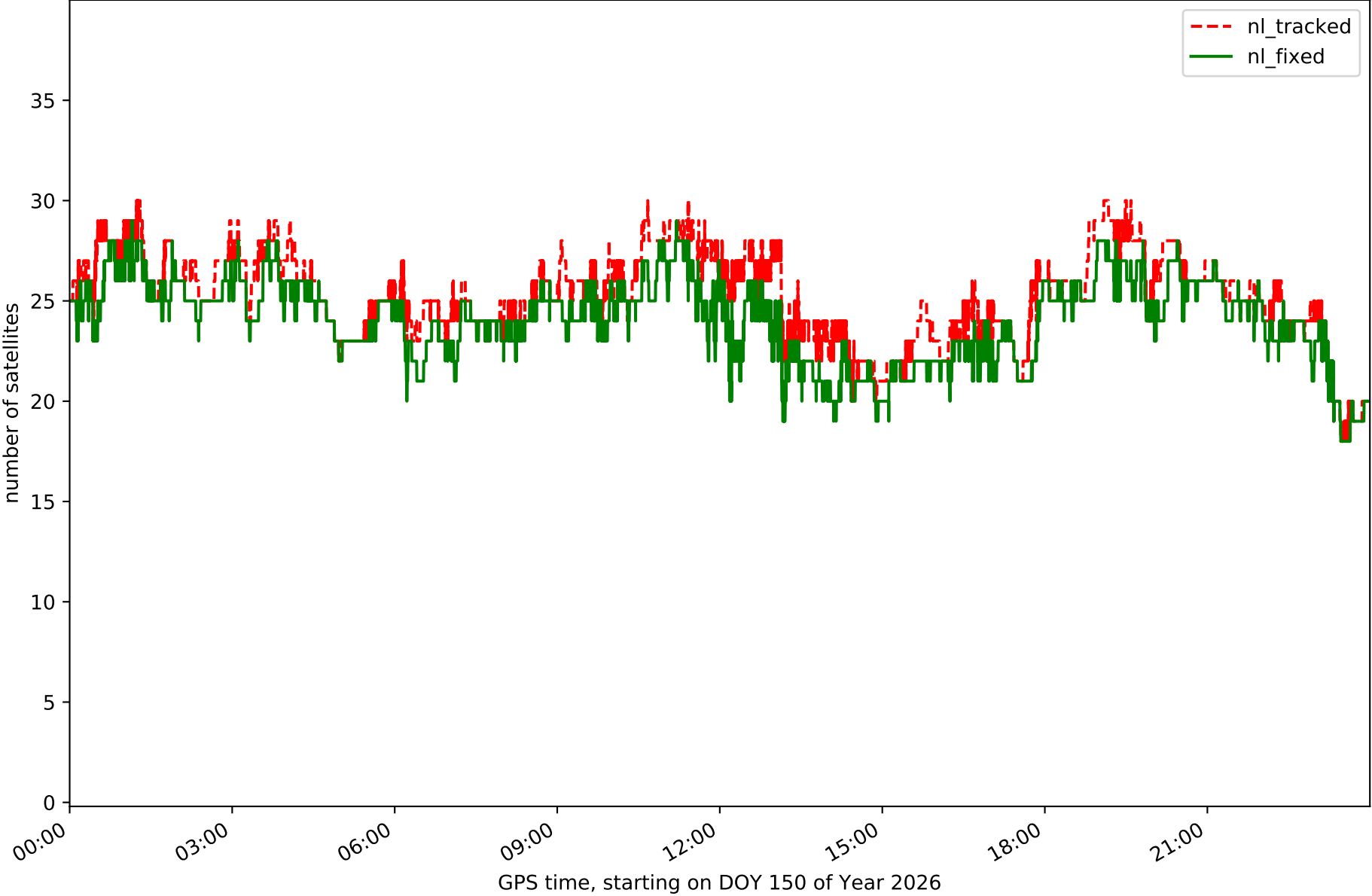
Station TALR in network NET2



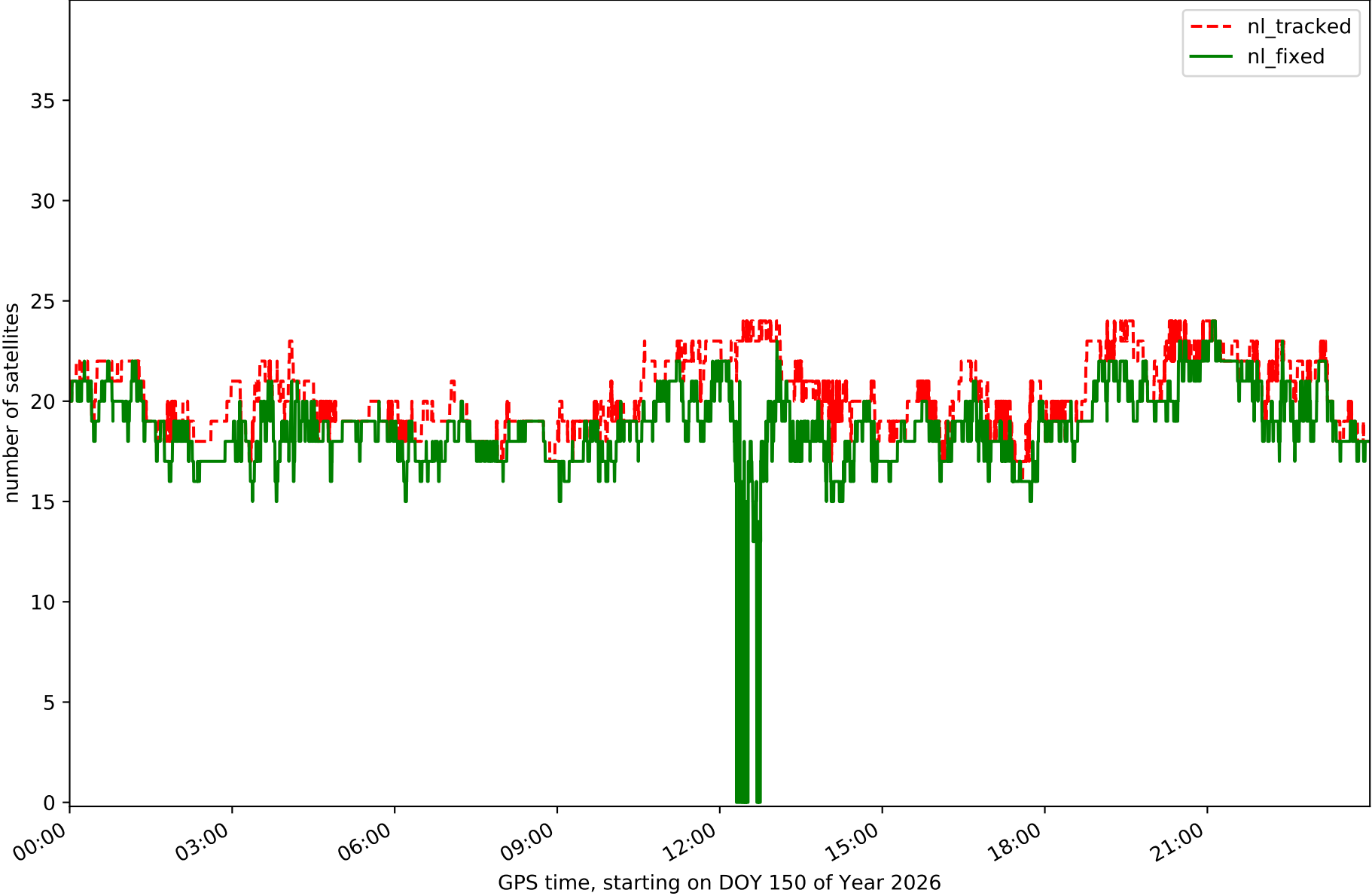
Station TRUJ in network NET2



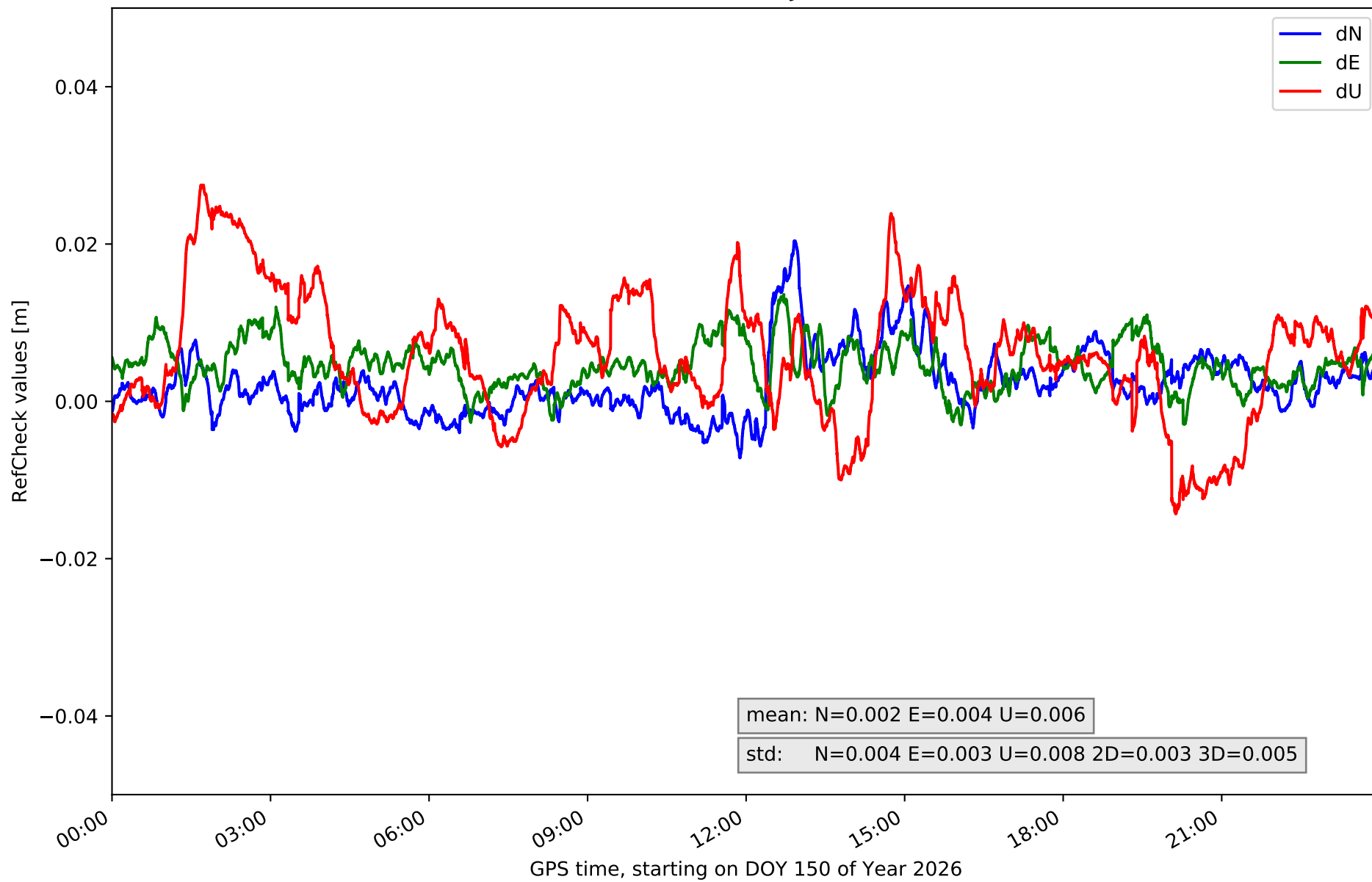
Station VALC in network NET2



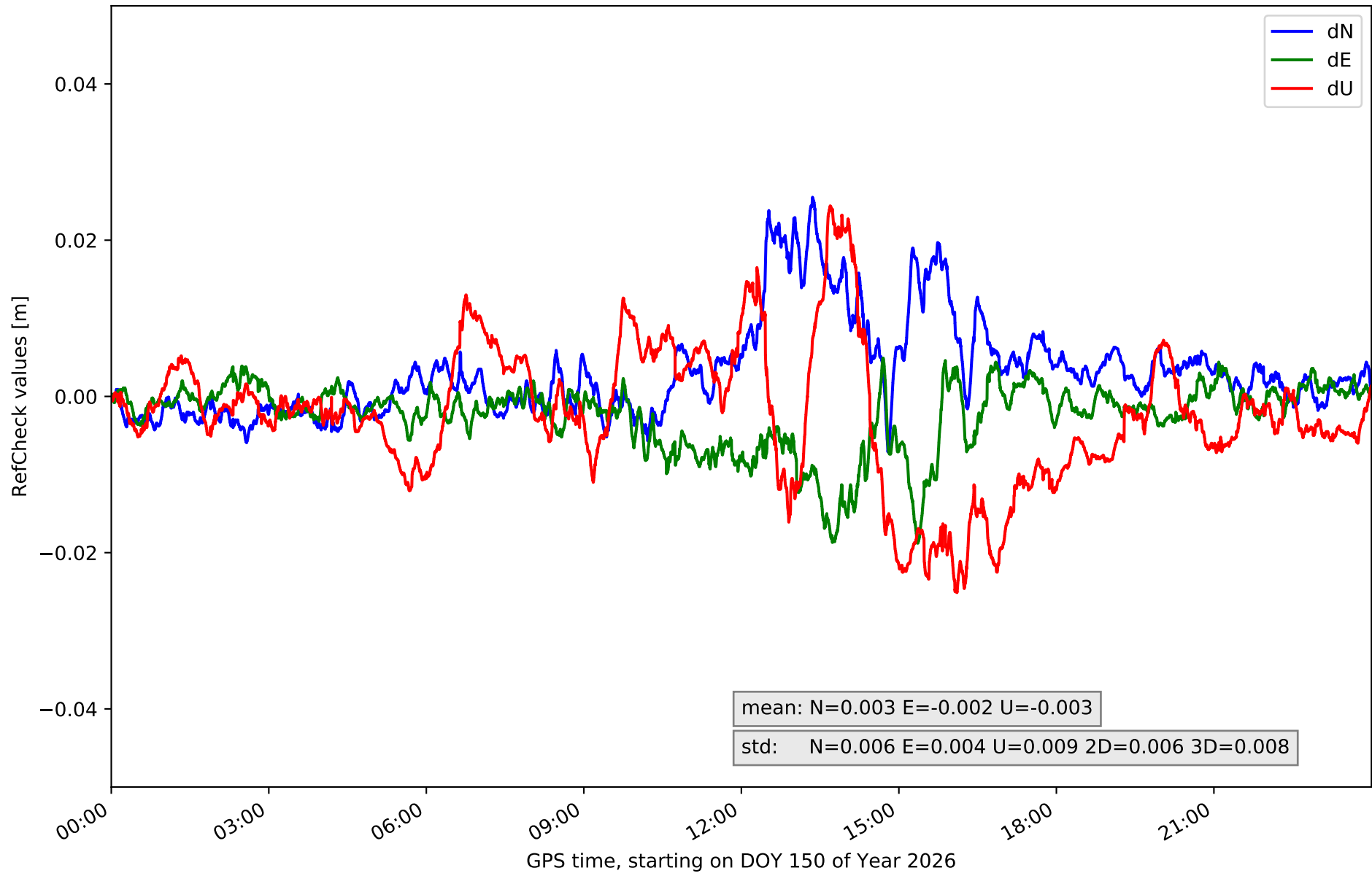
Station ZFRA in network NET2



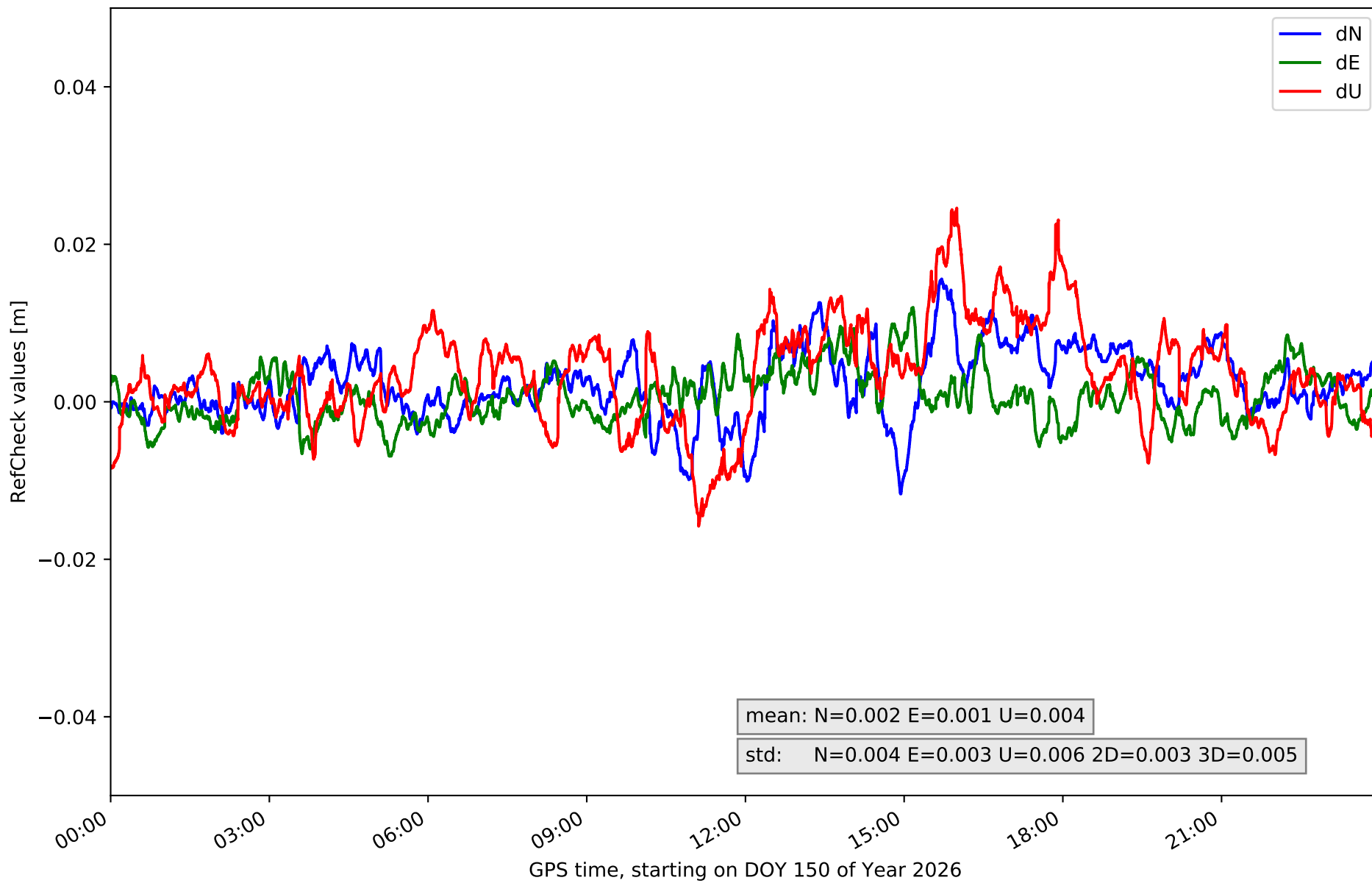
# RefCheck for station BADJ in network NET2



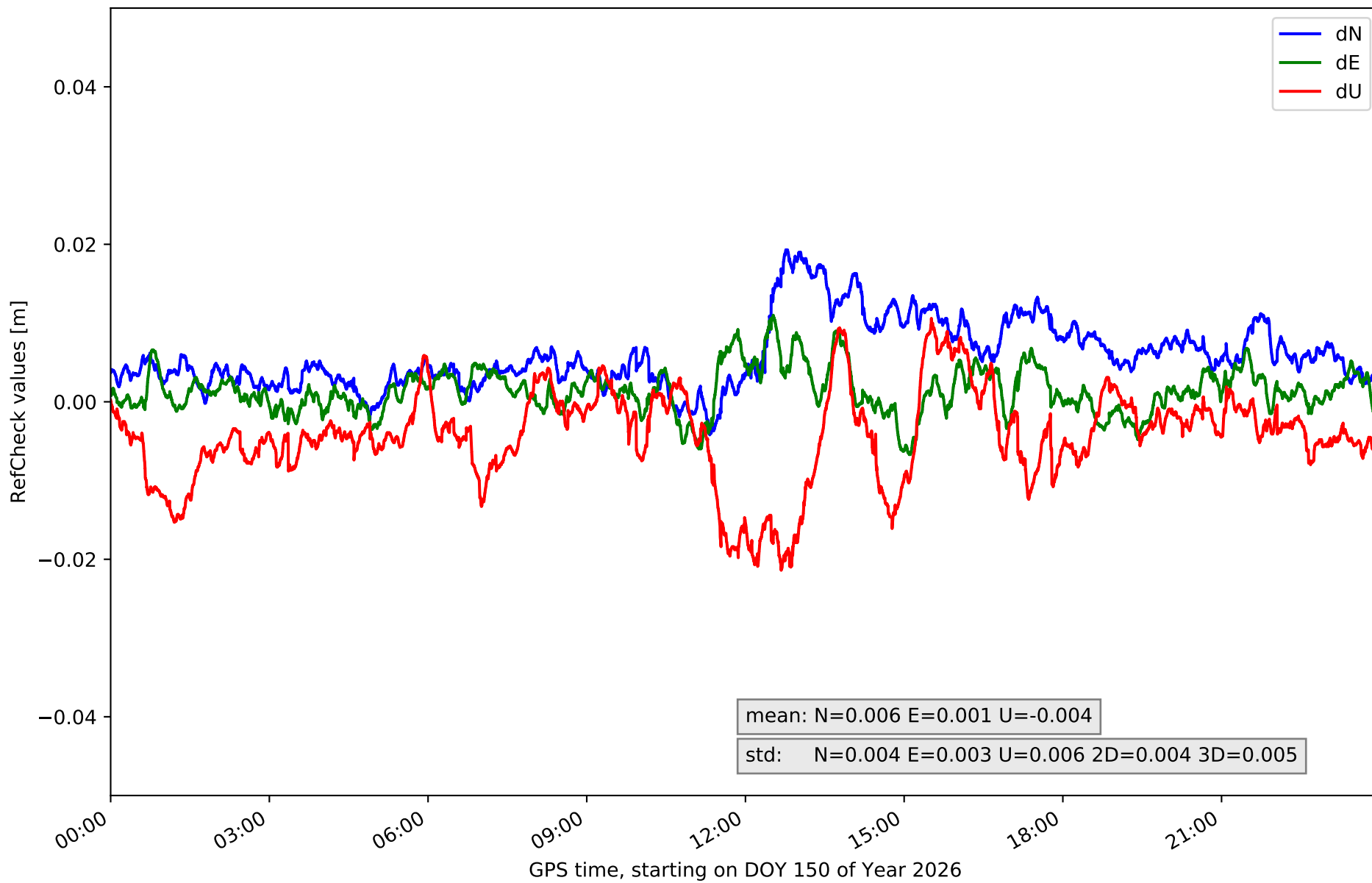
# RefCheck for station BEJR in network NET2



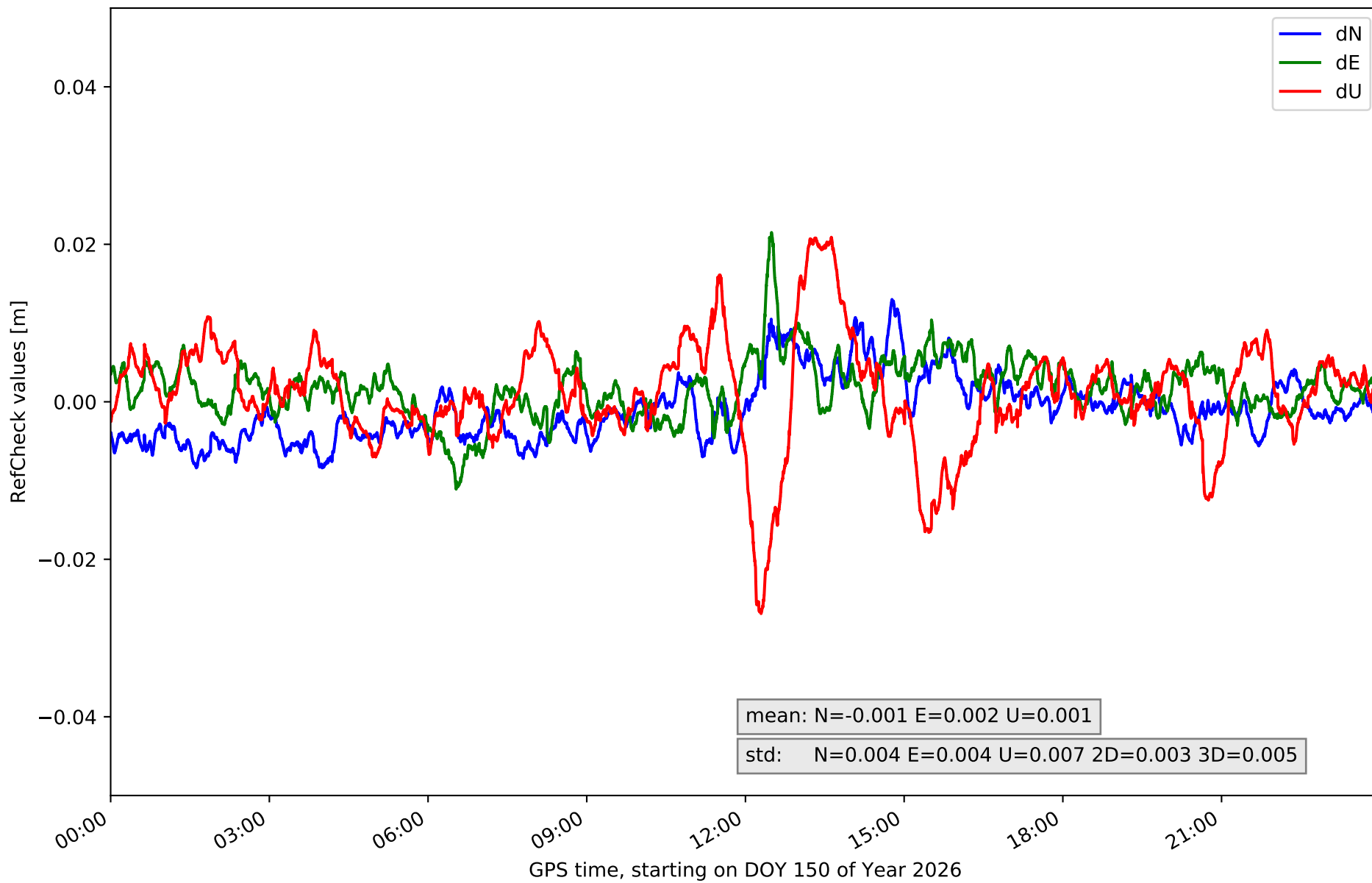
### RefCheck for station CACE in network NET2



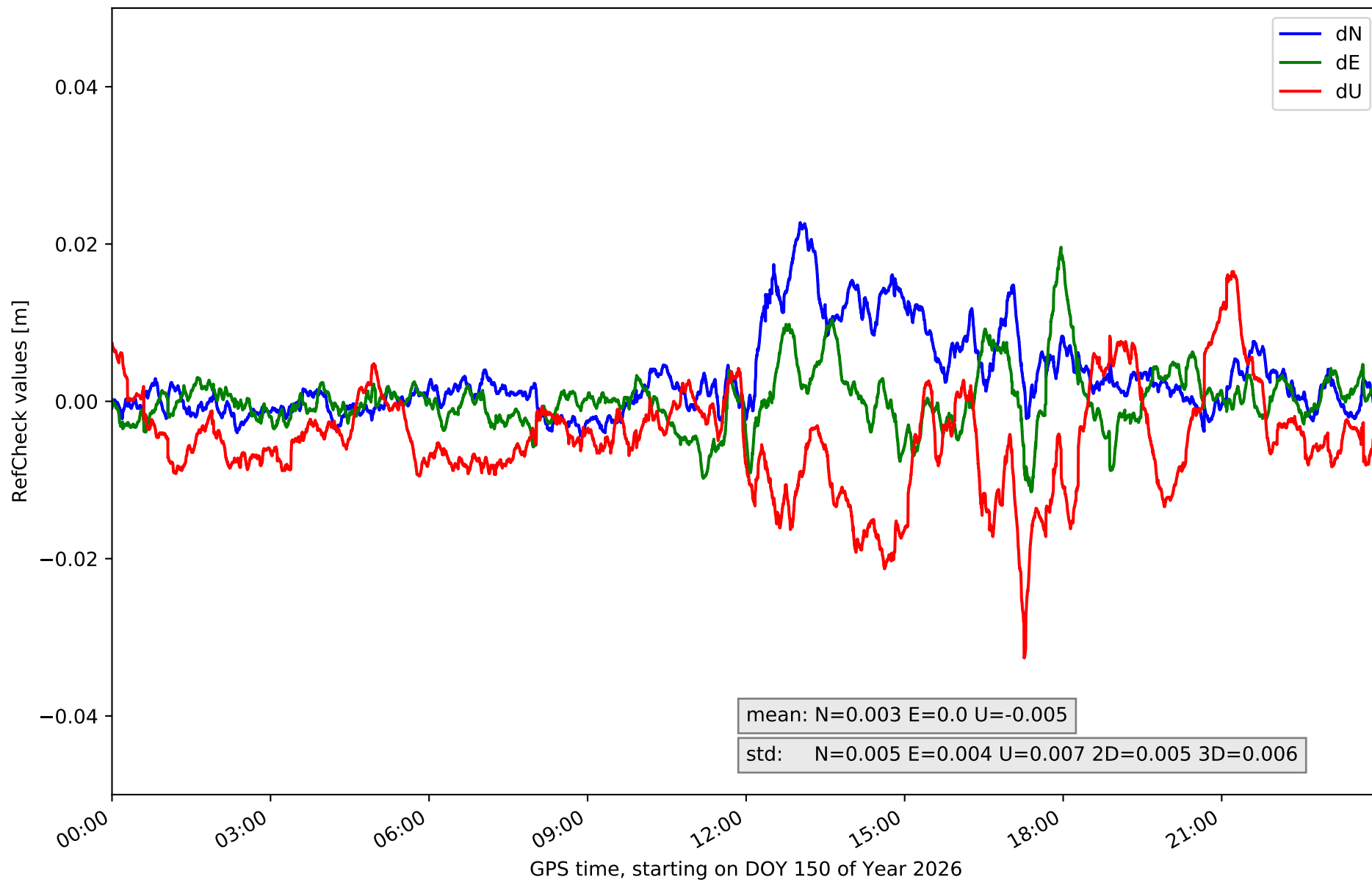
RefCheck for station CATU in network NET2



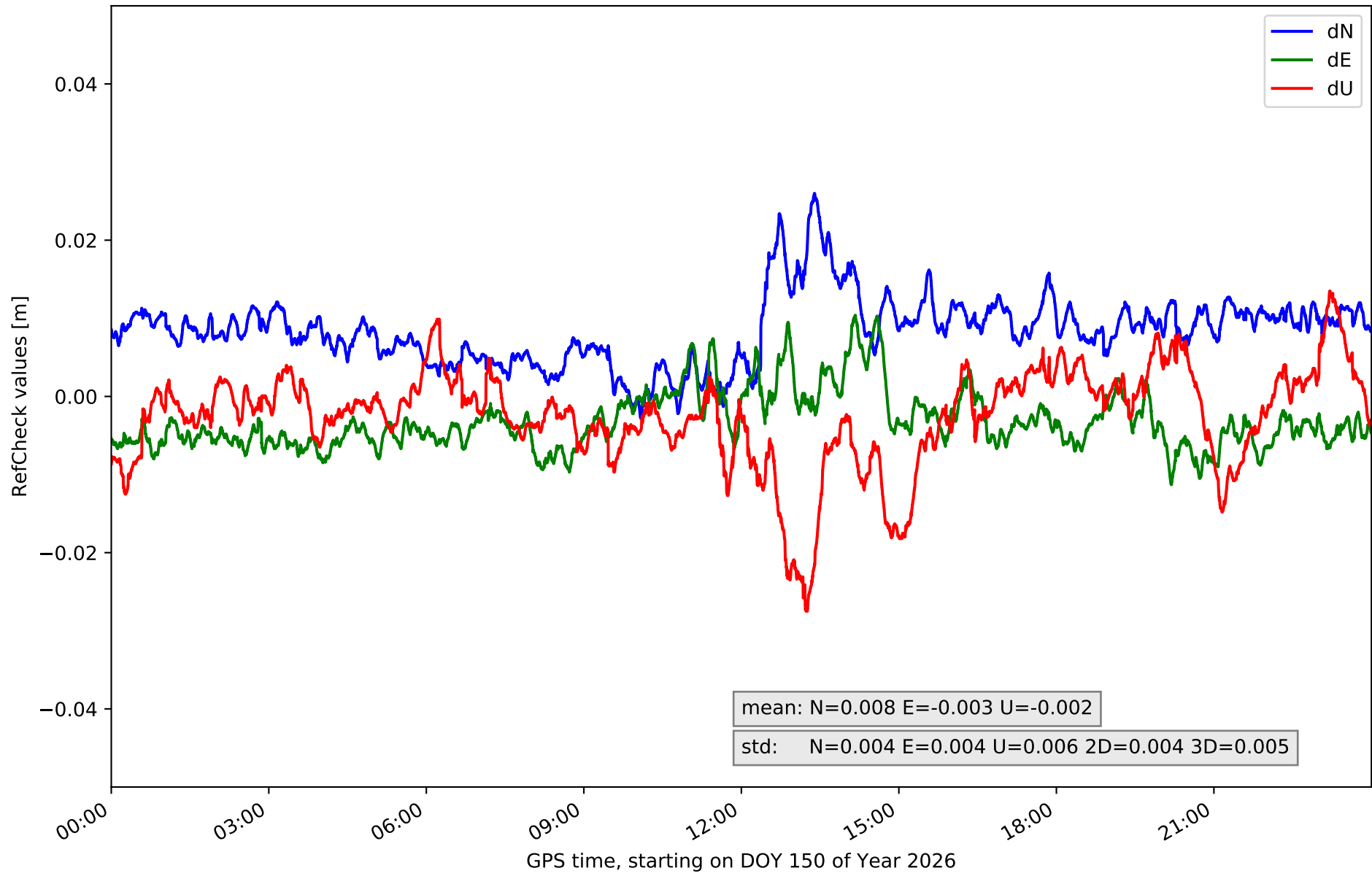
# RefCheck for station CORI in network NET2



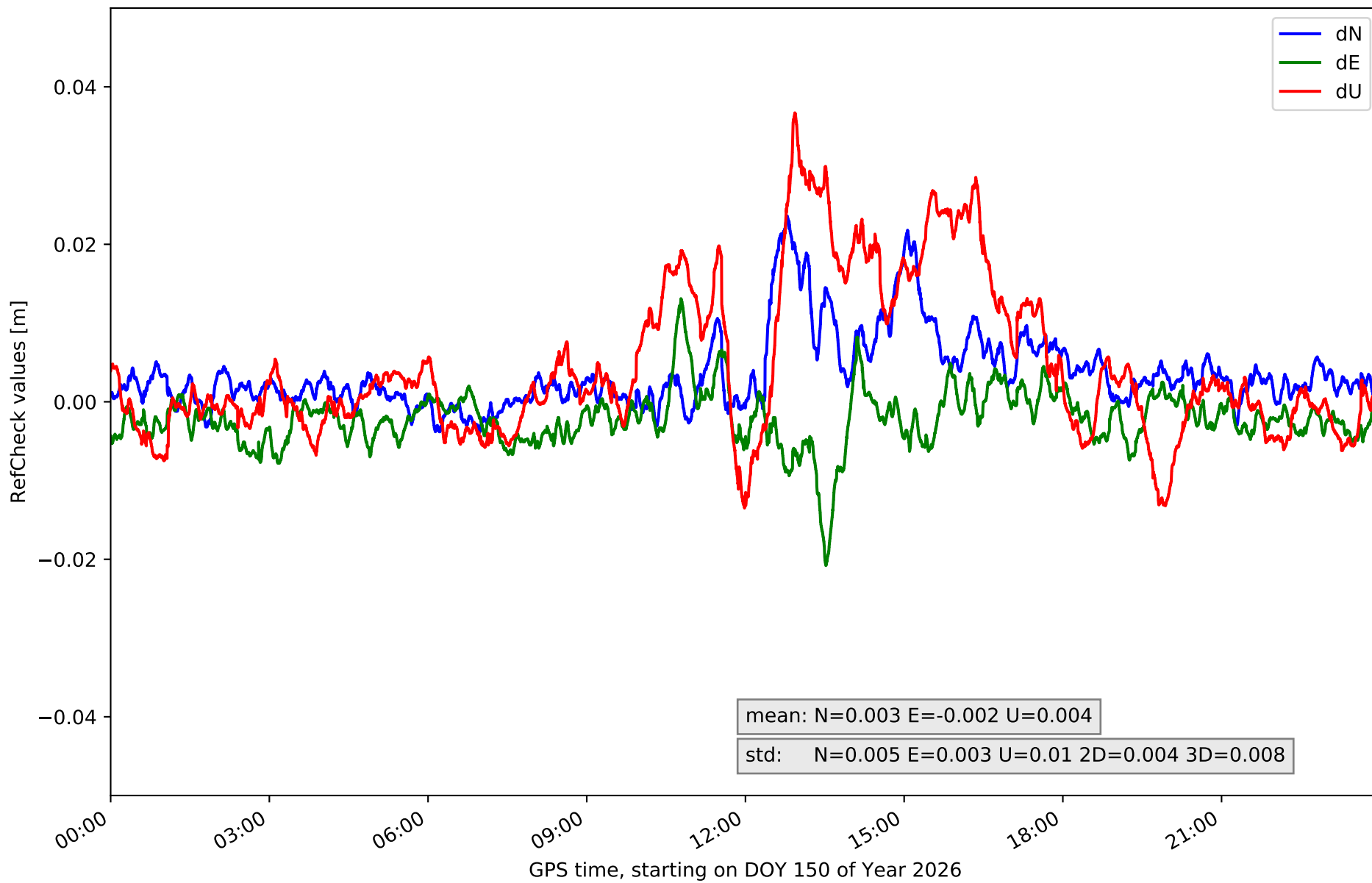
### RefCheck for station HERR in network NET2



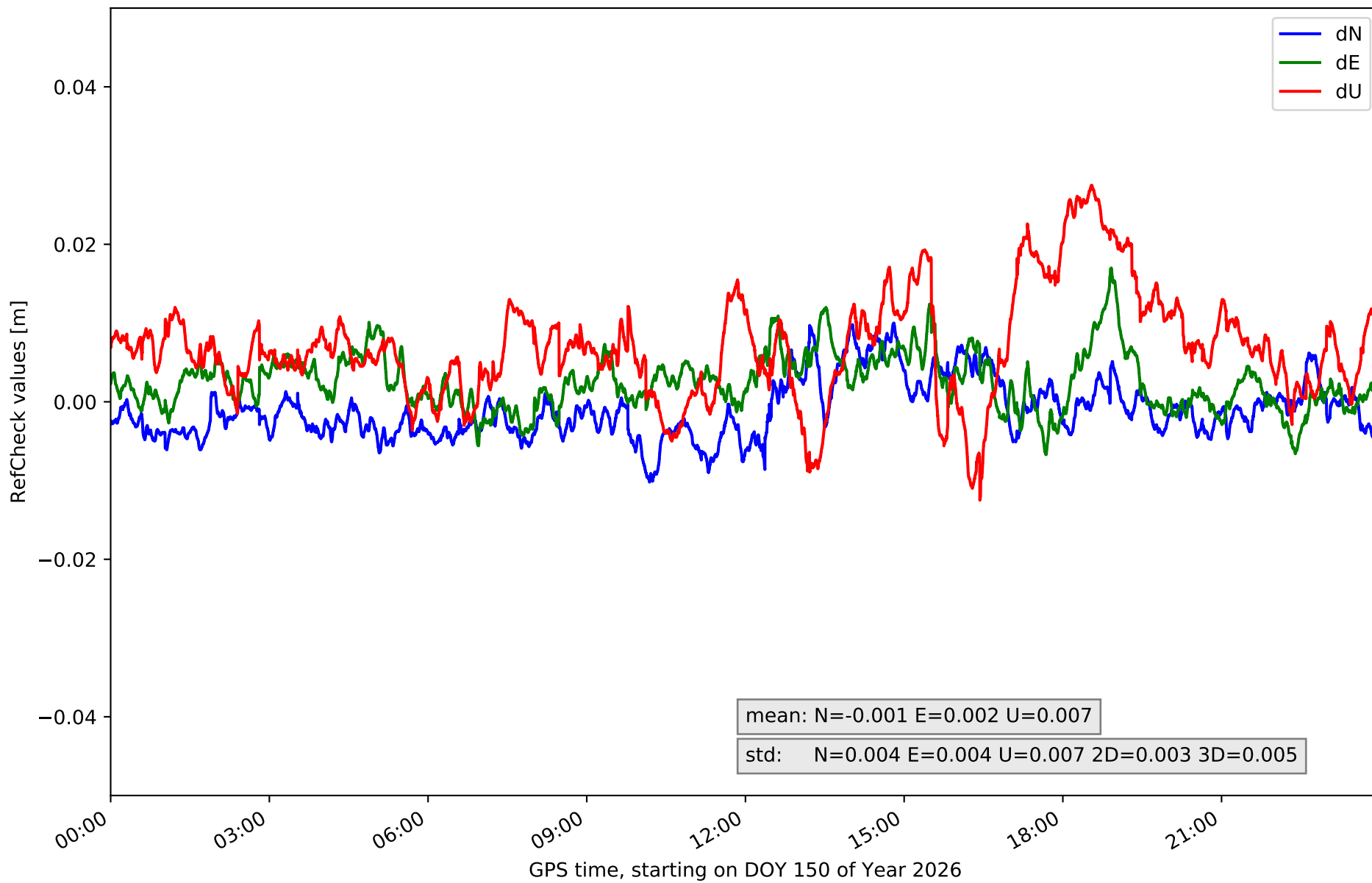
# RefCheck for station JERE in network NET2



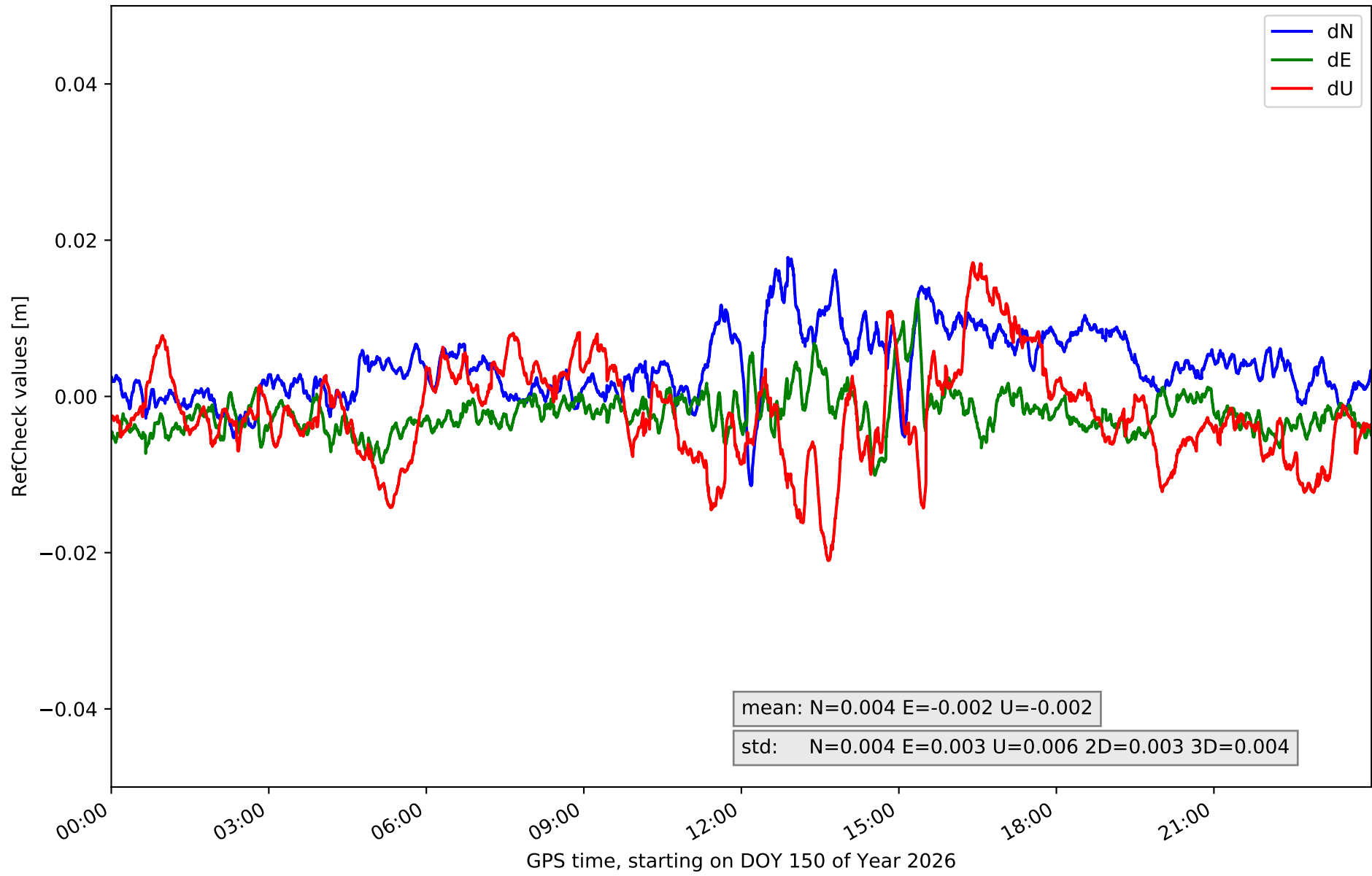
RefCheck for station LLER in network NET2



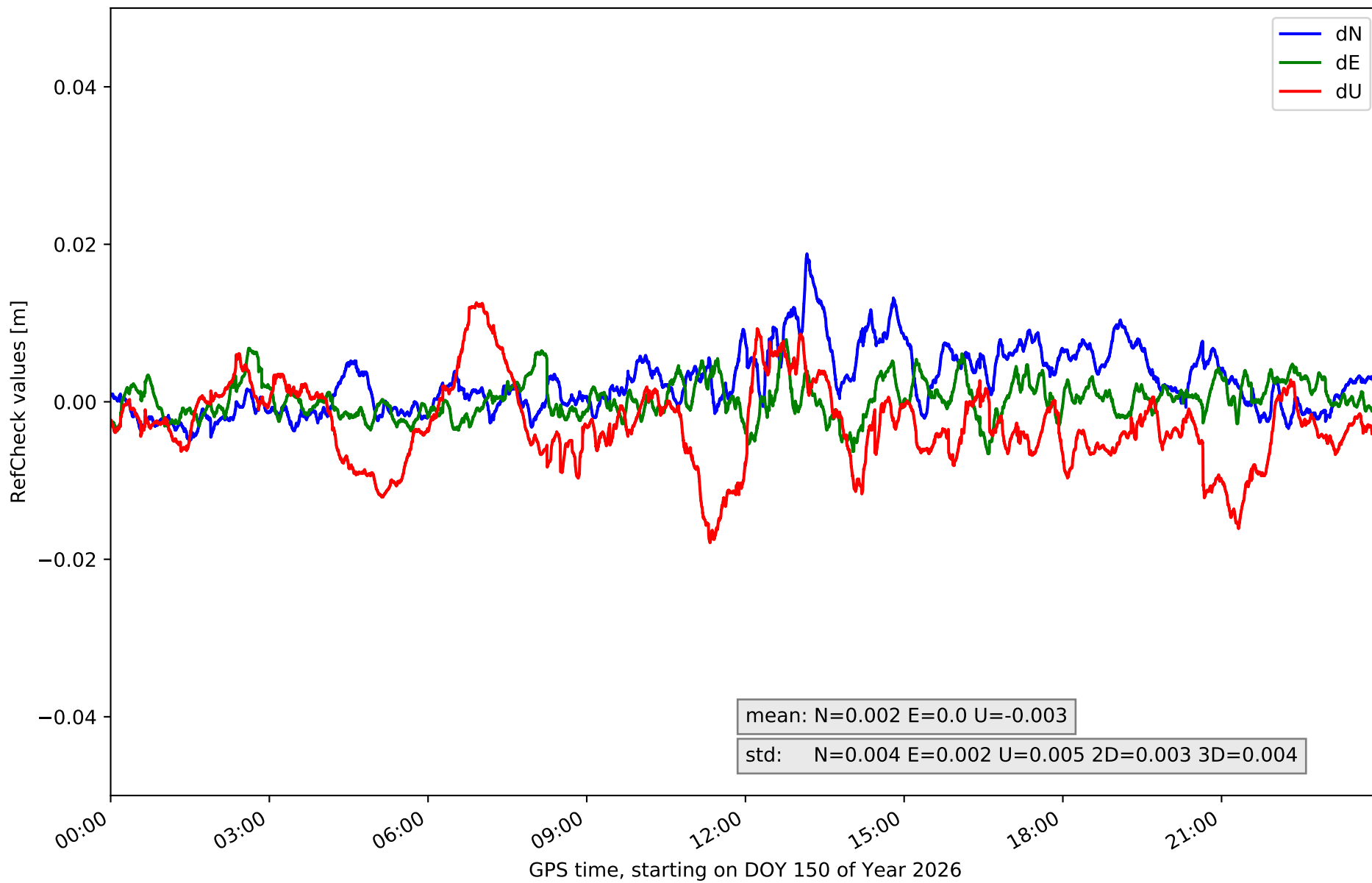
### RefCheck for station MEDA in network NET2



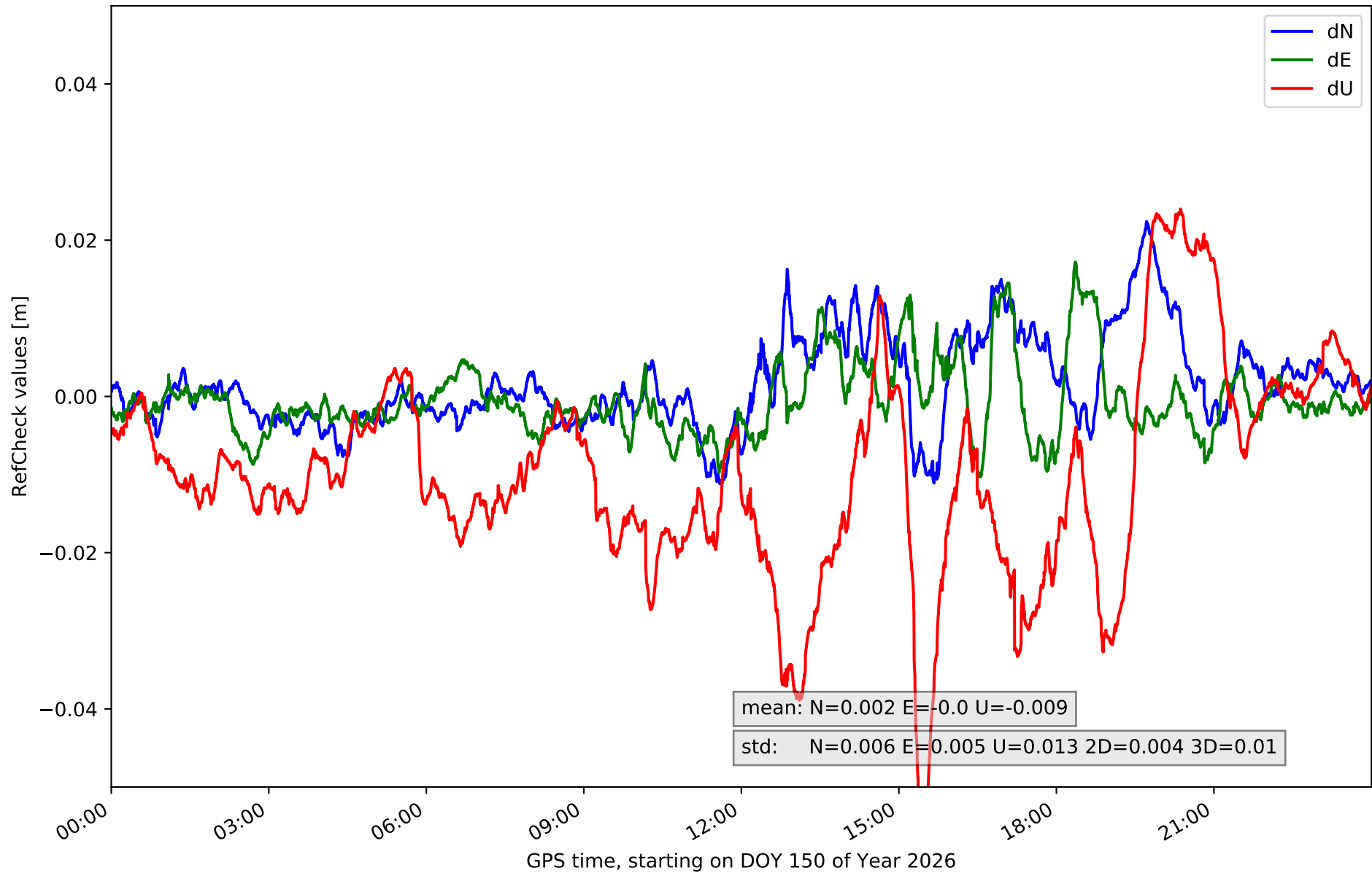
# RefCheck for station NAVA in network NET2



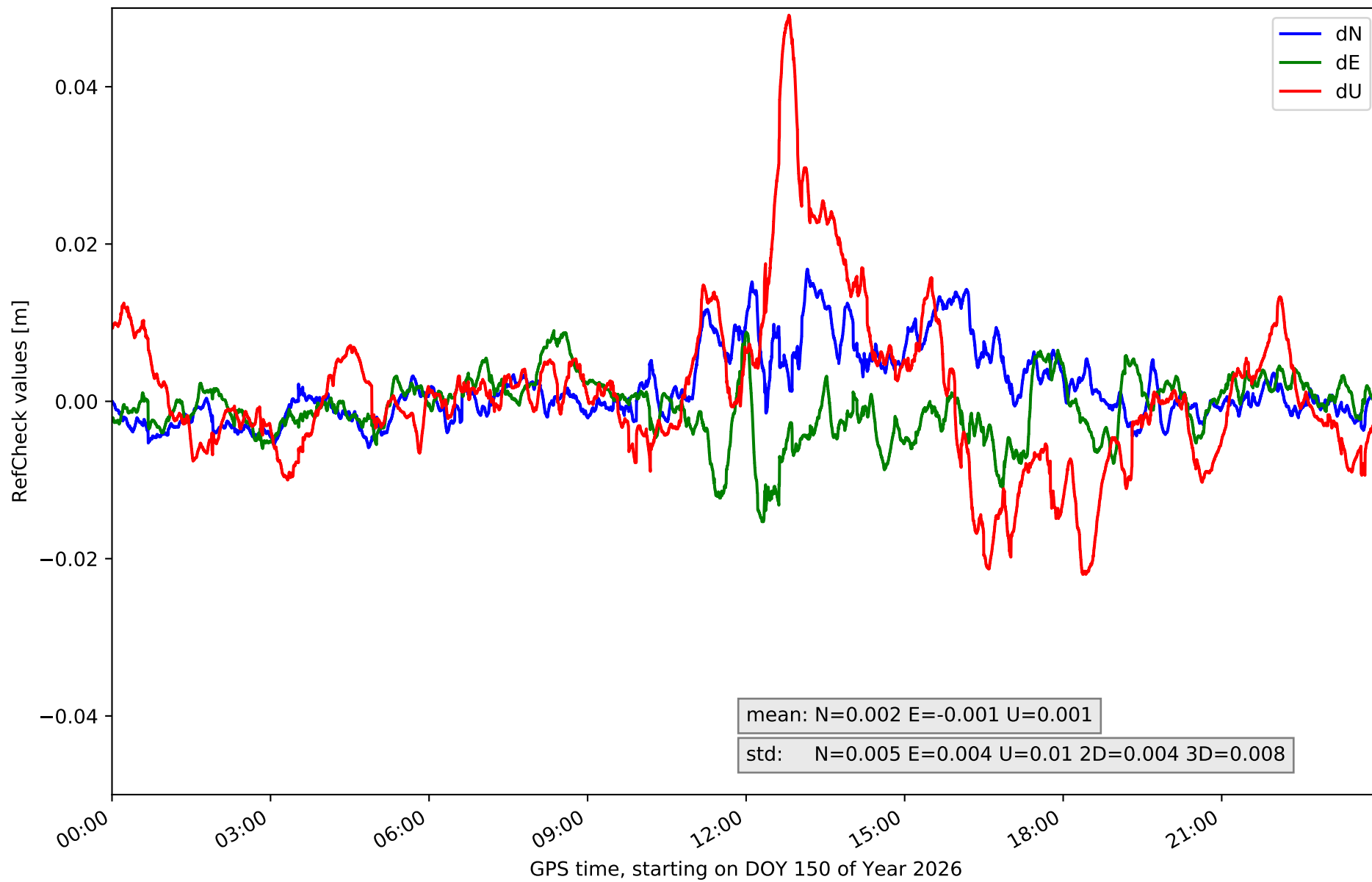
RefCheck for station ONOR in network NET2



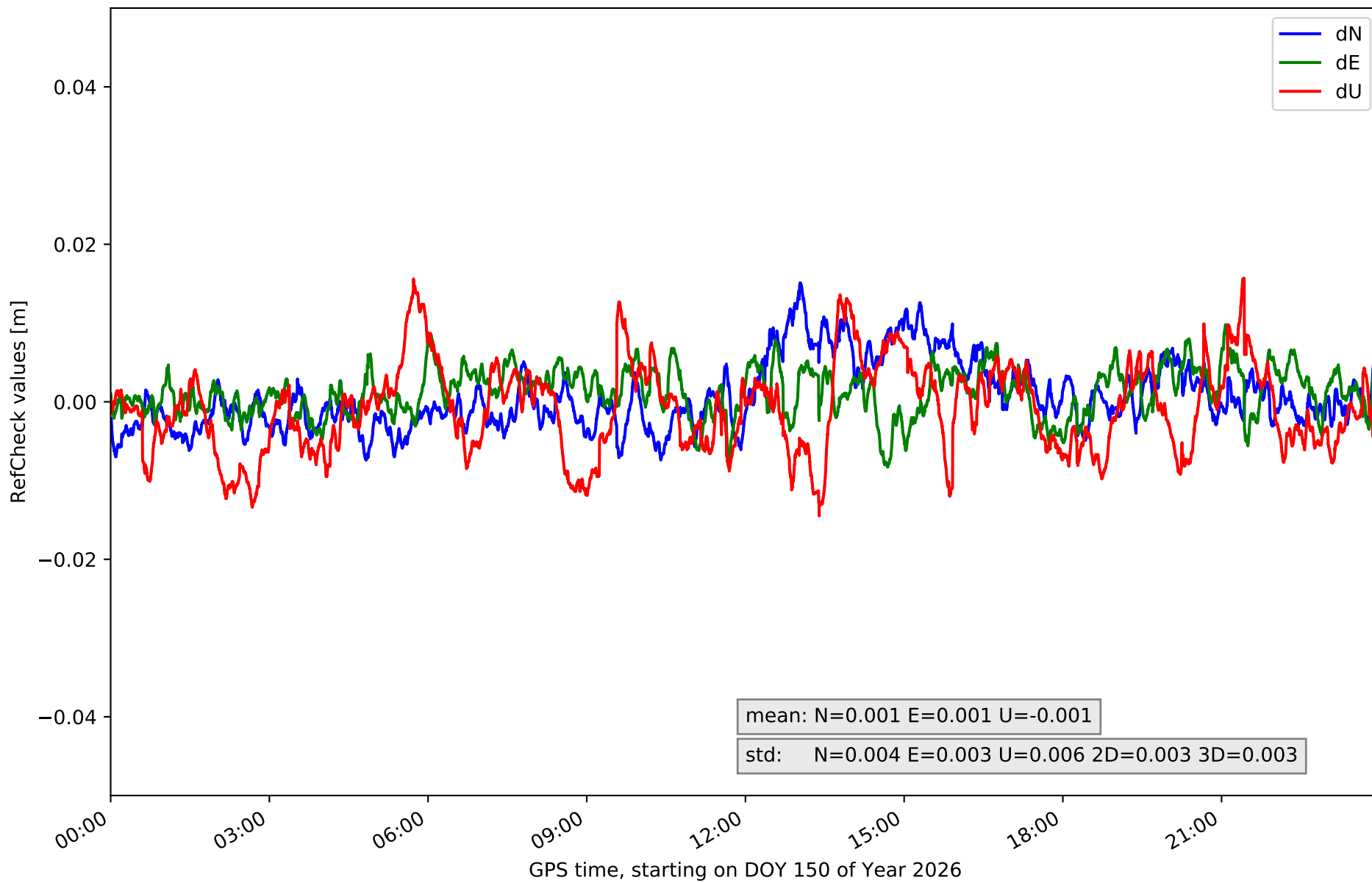
# RefCheck for station POZO in network NET2



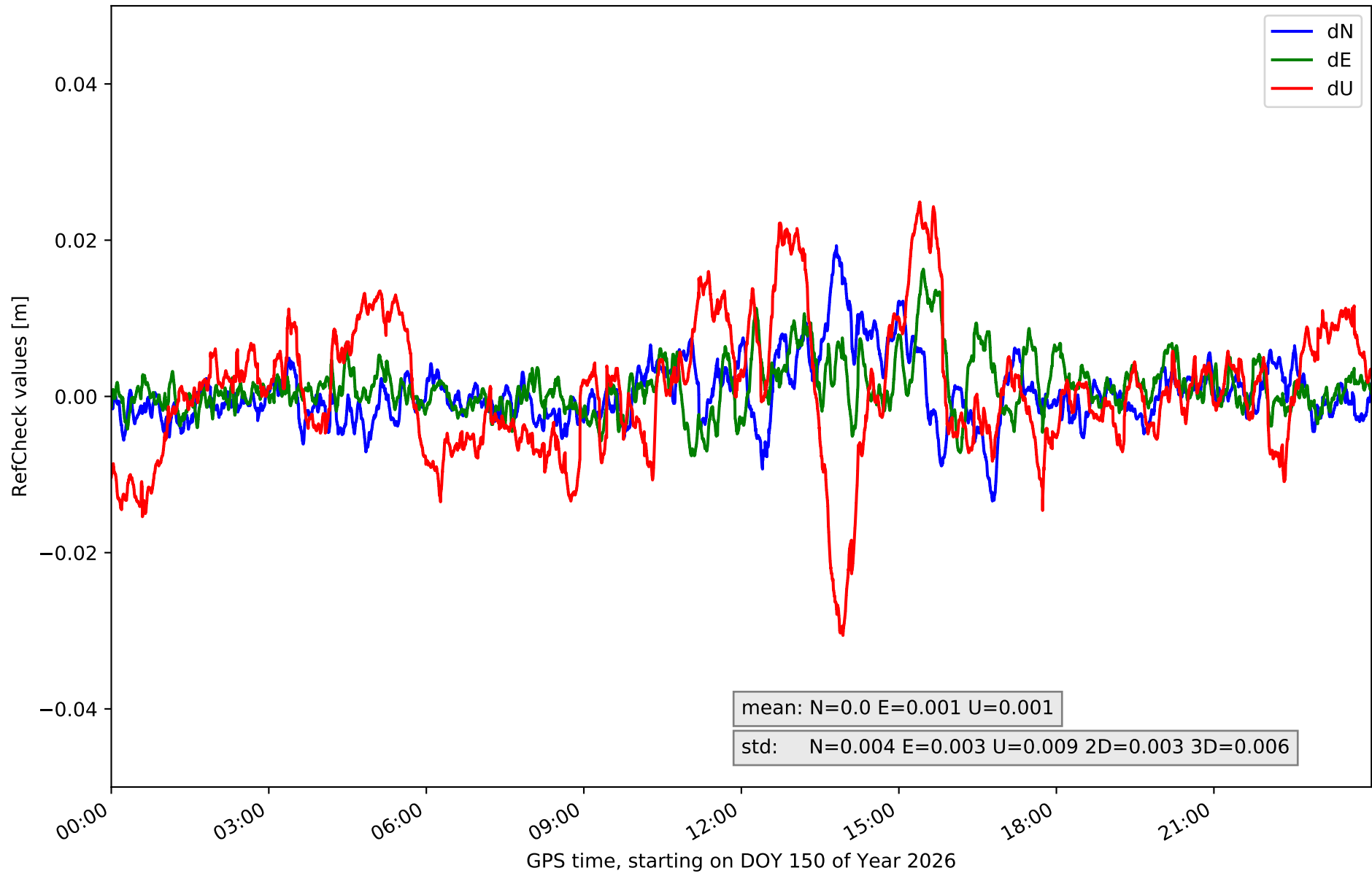
# RefCheck for station SPAB in network NET2



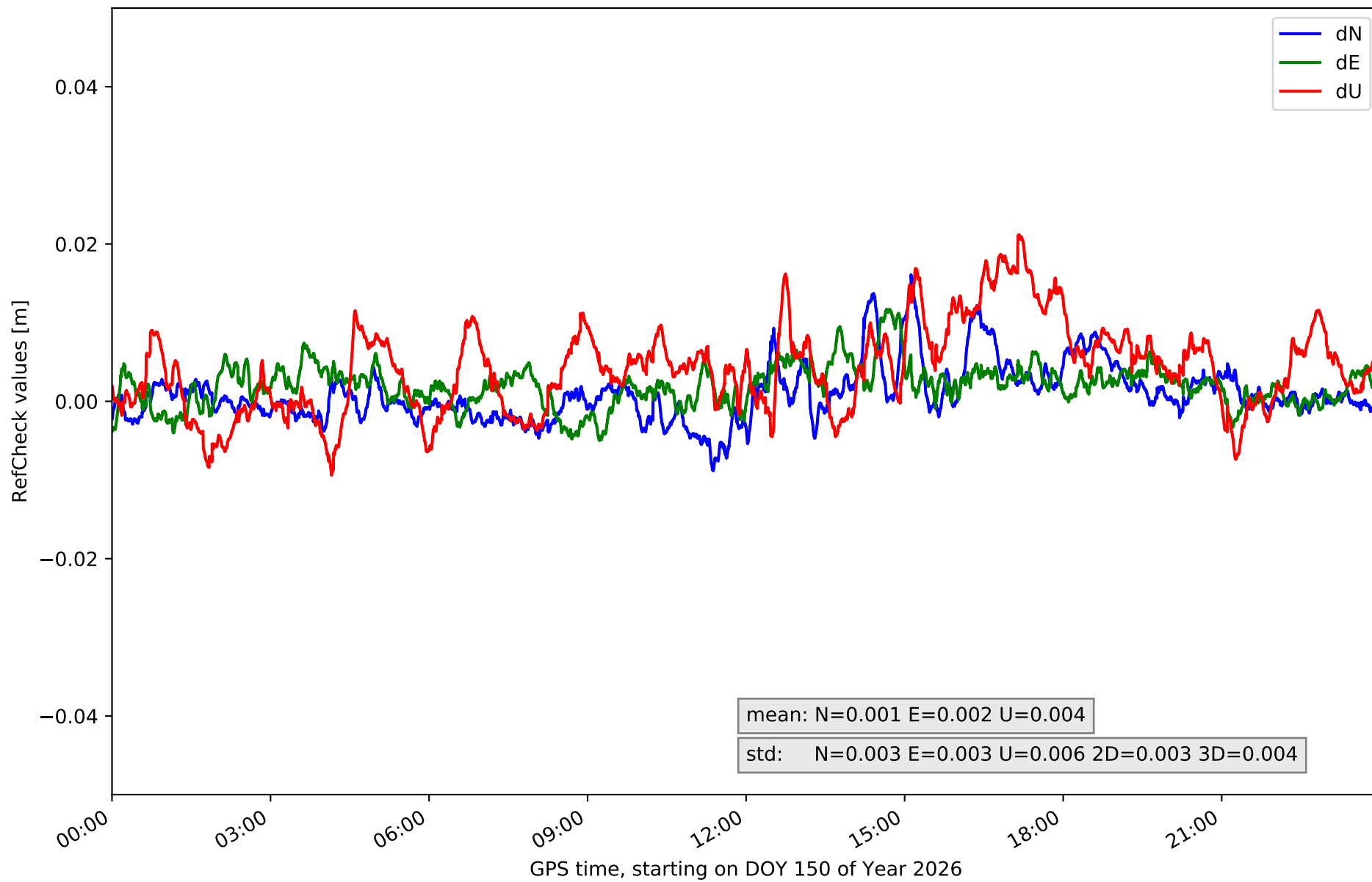
# RefCheck for station TALR in network NET2



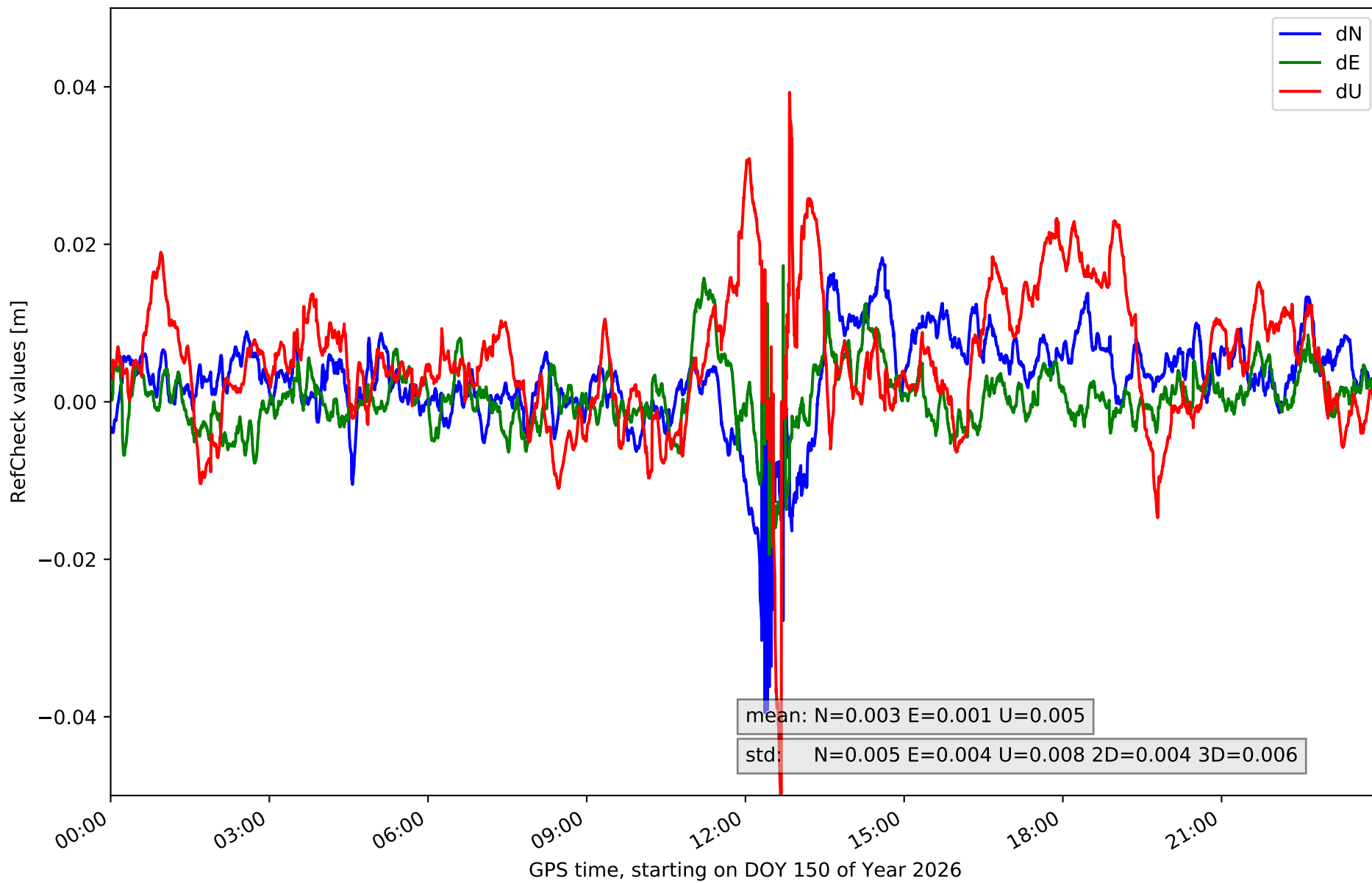
# RefCheck for station TRUJ in network NET2



# RefCheck for station VALC in network NET2



# RefCheck for station ZFRA in network NET2



## RefCheck values for network NET2

Station	Nmin	Nmax	Nstd	Emin	Emax	Estd	Umin	Umax	Ustd	std2D	std3D	#2D > 0.01	% 2D > 0.01	#3D > 0.02	% 3D > 0.02
BADJ	-0.007	0.02	0.004	-0.003	0.014	0.003	-0.014	0.028	0.008	0.003	0.005	7330	10.5	6640	9.5
BEJR	-0.007	0.025	<b>0.006</b>	-0.019	0.005	0.004	-0.025	0.024	0.009	<b>0.006</b>	0.008	10146	14.5	9921	14.2
CACE	-0.012	0.016	0.004	-0.007	0.012	0.003	-0.016	0.025	0.006	0.003	0.005	5430	7.8	1606	2.3
CATU	-0.004	0.019	0.004	-0.007	0.011	0.003	-0.021	0.011	0.006	0.004	0.005	14031	20.1	2662	3.8
CORI	-0.008	0.013	0.004	-0.011	<b>0.021</b>	0.004	-0.027	0.021	0.007	0.003	0.005	3213	4.6	2322	3.3
HERR	-0.004	0.023	0.005	-0.011	0.02	0.004	-0.033	0.017	0.007	0.005	0.006	11523	16.5	5814	8.3
JERE	-0.003	<b>0.026</b>	0.004	-0.011	0.01	0.004	-0.028	0.013	0.006	0.004	0.005	<b>35583</b>	<b>50.9</b>	4193	6.0
LLER	-0.004	0.024	0.005	<b>-0.021</b>	0.013	0.003	-0.013	0.037	0.01	0.004	0.008	8396	12.0	10365	14.8
MEDA	-0.01	0.01	0.004	-0.007	0.017	0.004	-0.013	0.028	0.007	0.003	0.005	3446	4.9	4238	6.1
NAVA	-0.011	0.018	0.004	-0.01	0.013	0.003	-0.021	0.017	0.006	0.003	0.004	7859	11.2	1284	1.8
ONOR	-0.005	0.019	0.004	-0.007	0.008	0.002	-0.018	0.013	0.005	0.003	0.004	2965	4.2	0	0.0
POZO	-0.011	0.022	<b>0.006</b>	-0.01	0.017	<b>0.005</b>	-0.058	0.024	<b>0.013</b>	0.004	<b>0.01</b>	13082	18.7	<b>17092</b>	<b>24.5</b>
SPAB	-0.006	0.017	0.005	-0.015	0.009	0.004	-0.022	<b>0.049</b>	0.01	0.004	0.008	8262	11.8	5354	7.7
TALR	-0.007	0.015	0.004	-0.008	0.01	0.003	-0.015	0.016	0.006	0.003	0.003	3257	4.7	0	0.0
TRUJ	-0.013	0.019	0.004	-0.008	0.016	0.003	-0.031	0.025	0.009	0.003	0.006	5491	7.9	4793	6.9
VALC	-0.009	0.016	0.003	-0.005	0.012	0.003	-0.009	0.021	0.006	0.003	0.004	4044	5.8	880	1.3
ZFRA	<b>-0.04</b>	0.018	0.005	-0.019	0.017	0.004	<b>-0.06</b>	0.039	0.008	0.004	0.006	10886	15.6	5092	7.3
<b>Mean</b>	<b>-0.009</b>	<b>0.019</b>	<b>0.004</b>	<b>-0.011</b>	<b>0.013</b>	<b>0.003</b>	<b>-0.025</b>	<b>0.024</b>	<b>0.008</b>	<b>0.004</b>	<b>0.006</b>	<b>9114.4</b>	<b>13.0</b>	<b>4838.6</b>	<b>6.9</b>
<b>Min/Max</b>	<b>-0.04</b>	<b>0.026</b>	<b>0.006</b>	<b>-0.021</b>	<b>0.021</b>	<b>0.005</b>	<b>-0.06</b>	<b>0.049</b>	<b>0.013</b>	<b>0.006</b>	<b>0.01</b>	<b>35583</b>	<b>50.9</b>	<b>17092</b>	<b>24.5</b>

fixing statistic for network NET2

fixing percentage of	all GNSS	G	R	E	C
using threshold 0.3	95.2	95.6	95.5	95.9	93.9
considering satellites with dual-frequency fixed	93.9	94.3	94.1	94.2	92.9
considering all signals separately	93.9	94.5	94.1	94.5	91.5