

summary for network NET2

timeperiod chosen: from 2026-05-10-00:00:00 until 2026-05-10-23:59:58

average update rate (durations larger than 15 seconds considered as observation gap): 2.0 seconds

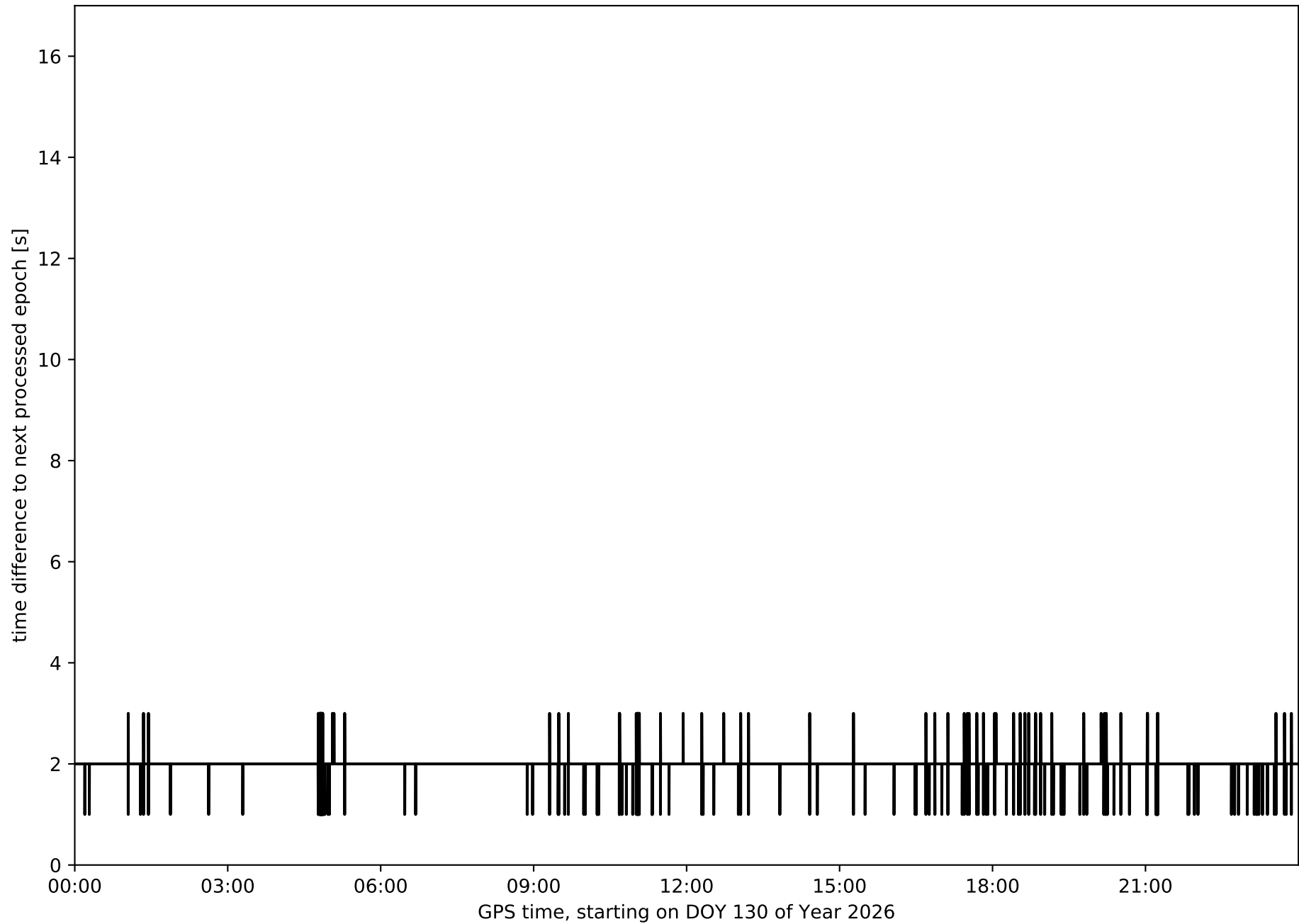
average fixing percentage with threshold set to 0.3: 94.7 percent

stations available: 16 of 17

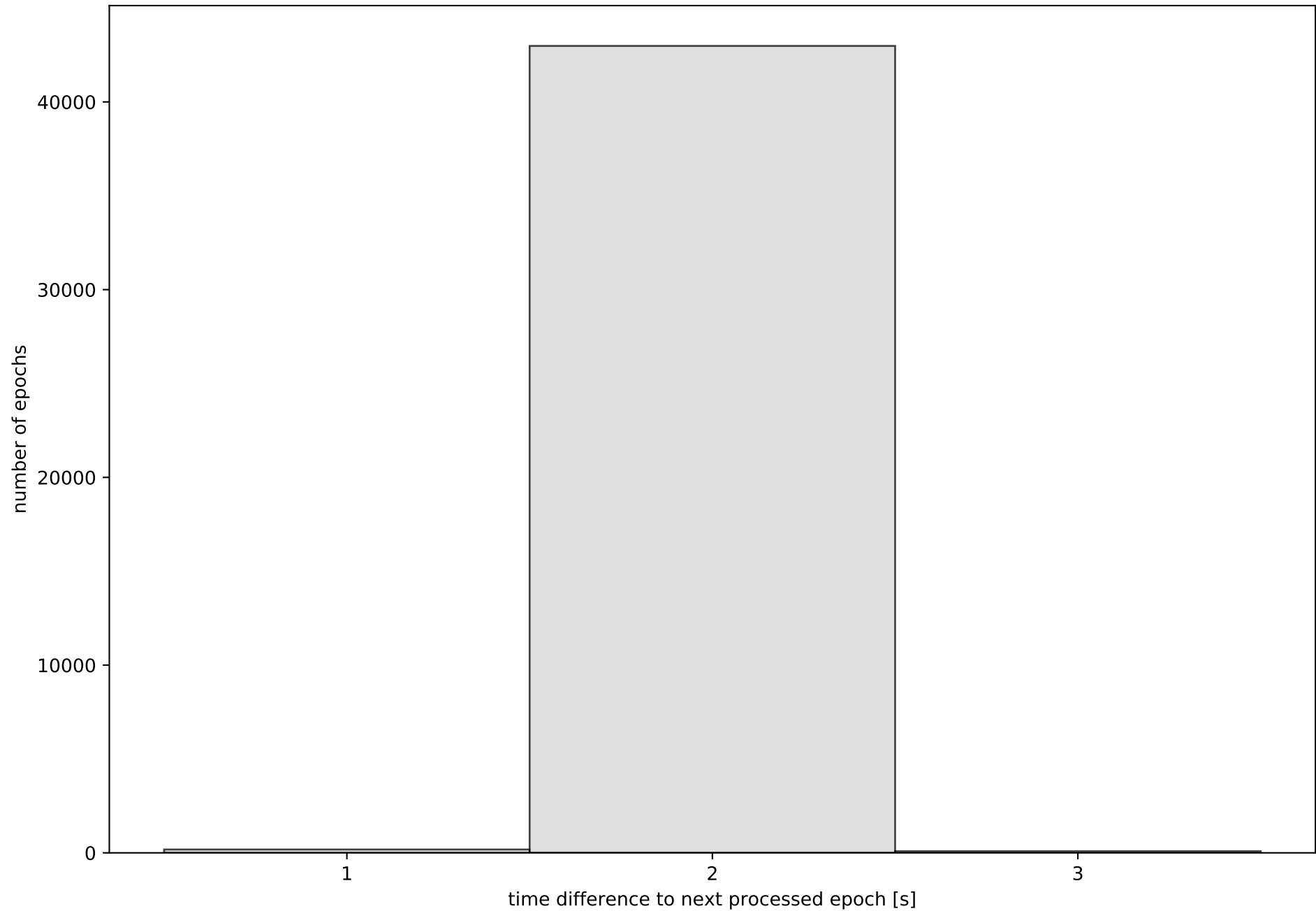
station information:

station BADI:	antenna: TRM159900.00	SCIS	receiver: TRIMBLE NETR9	height: 250.011
station BEJR:	antenna: TRM59900.00	SCIS	receiver: TRIMBLE NETR9	height: 1095.149
station CACE:	antenna: LEIAR20	LEIM	receiver: LEICA GR50	height: 436.561
station CATU:	antenna: LEIAR20	LEIM	receiver: LEICA GR50	height: 538.725
station CORI:	antenna: LEIAR20	LEIM	receiver: LEICA GR50	height: 298.518
station HERR:	antenna: LEIAR20	LEIM	receiver: LEICA GR50	height: 478.962
station JERE:	antenna: LEIAR20	LEIM	receiver: LEICA GR50	height: 502.048
station LLER:	antenna: LEIAR20	LEIM	receiver: LEICA GR50	height: 697.642
station MEDA:	antenna: TPSCR.G5	TPSH	receiver: TPS NET-G5	height: 289.946
station NAVA:	antenna: LEIAR20	LEIM	receiver: LEICA GR50	height: 351.596
station ONOR:	antenna: TRM59900.00	SCIS	receiver: TRIMBLE NETR9	height: 849.379
station POZO:	antenna: GPPNULLANTENNA	NONE	receiver: LEICA GR50	height: 736.051
station SPAB:	antenna: TPSCR.G5	TPSH	receiver: LEICA GR50	height: 1006.147
station TALR:	antenna: TRM57971.00	TZGD	receiver: TRIMBLE NETR9	height: 498.986
station TRUJ:	antenna: TPSCR.G5	TPSH	receiver: TPS NET-G5	height: 555.572
station VALC:	antenna: TRM159900.00	SCIS	receiver: TRIMBLE NETR9	height: 529.983
station ZFRA:	antenna: LEIAR25.R3	LEIT	receiver: LEICA GR25	height: 587.49

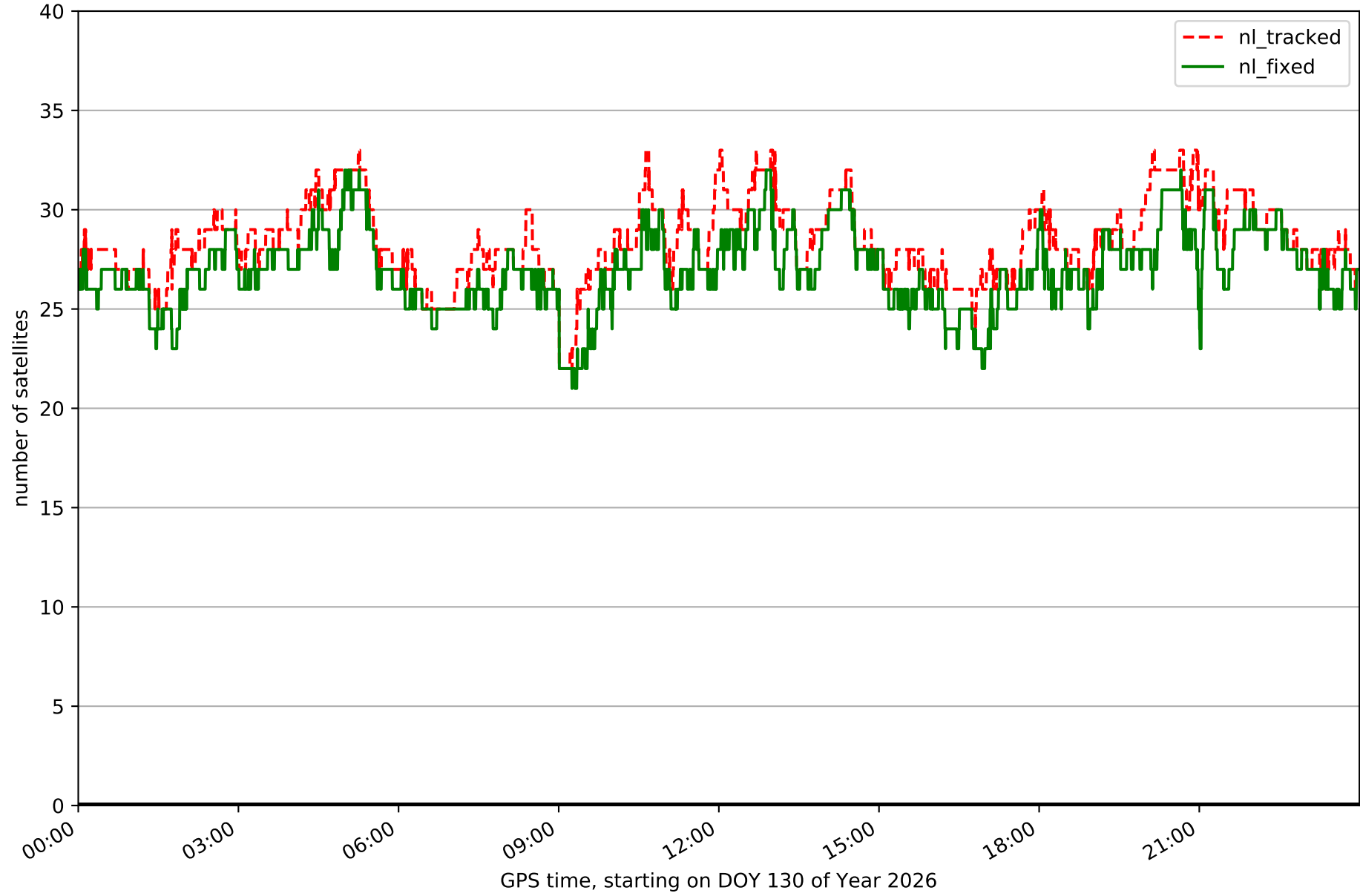
Processing rate in network NET2



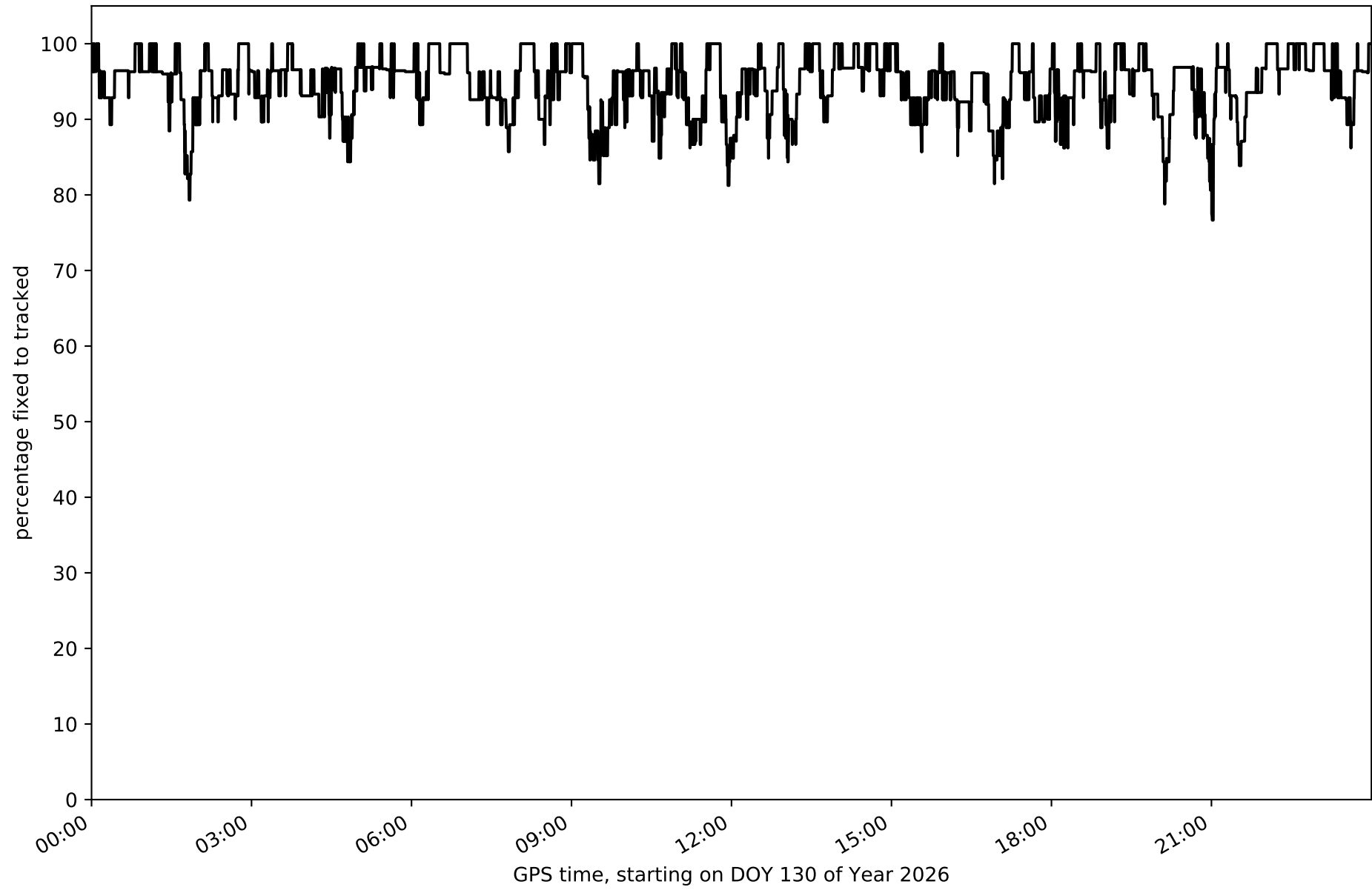
Histogram of the processing rate in network NET2 (durations larger 15 seconds neglected)



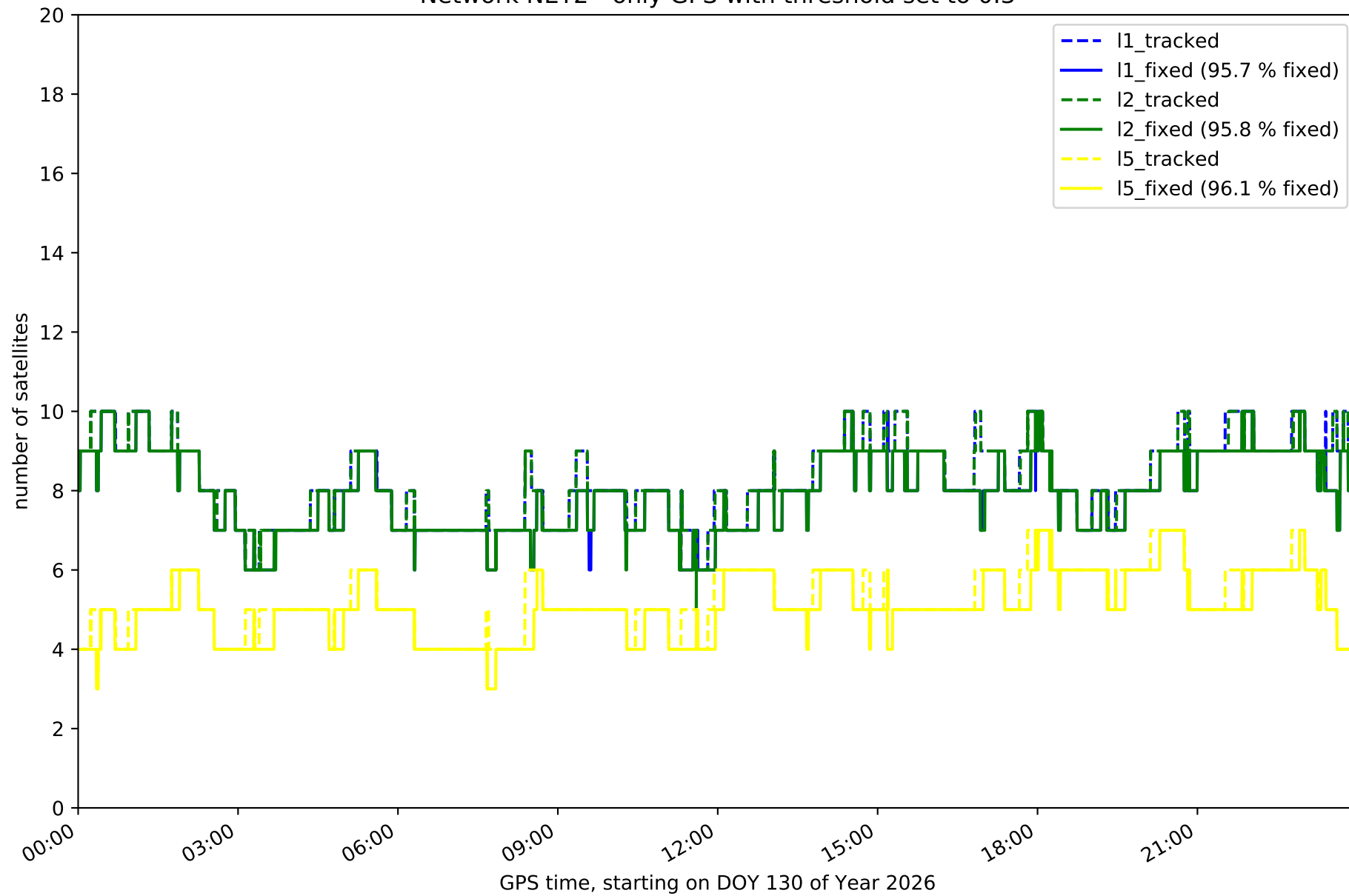
Network NET2 with threshold set to 0.3



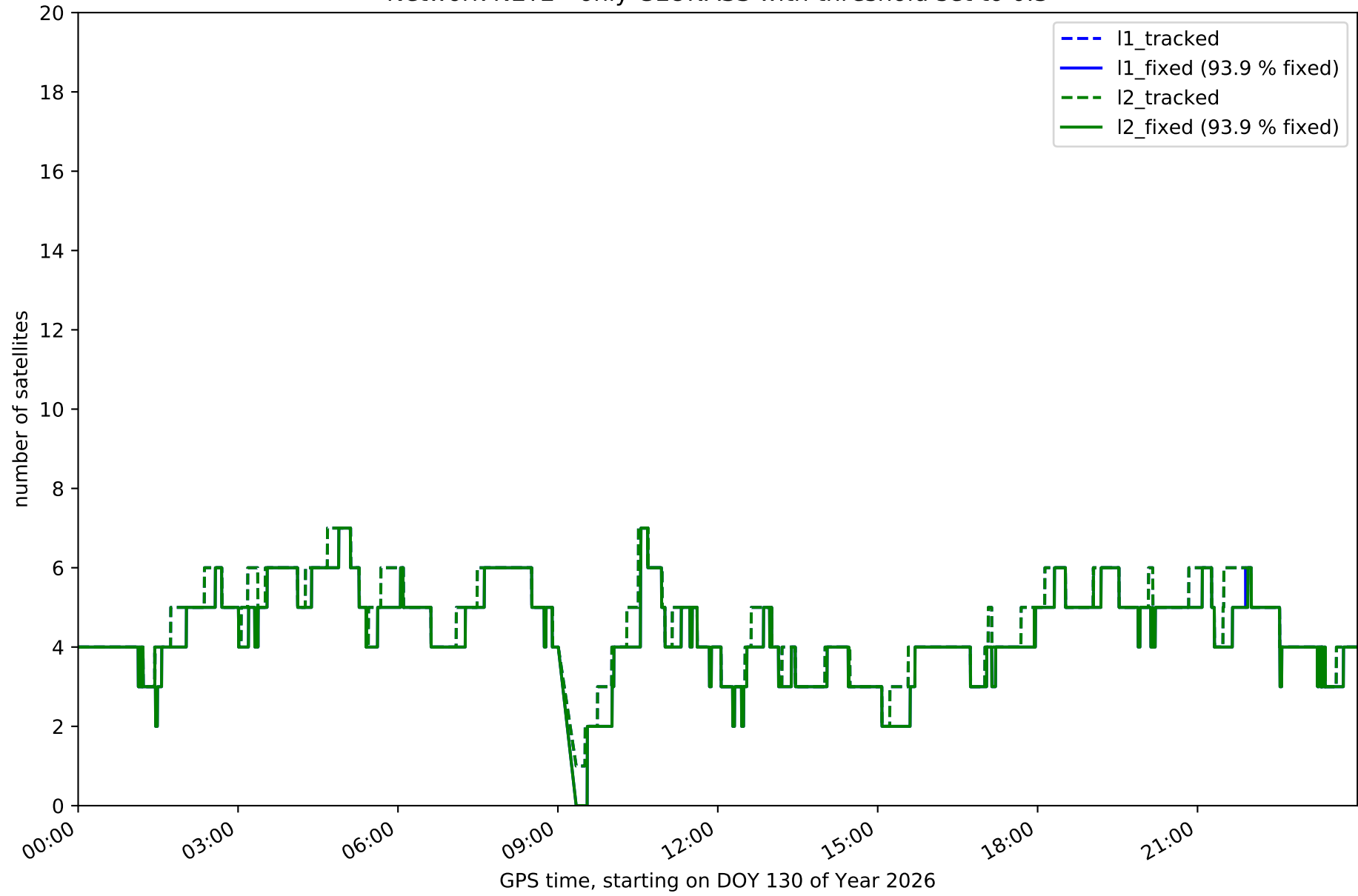
Fixing percentage of satellites in network NET2 with threshold set to 0.3



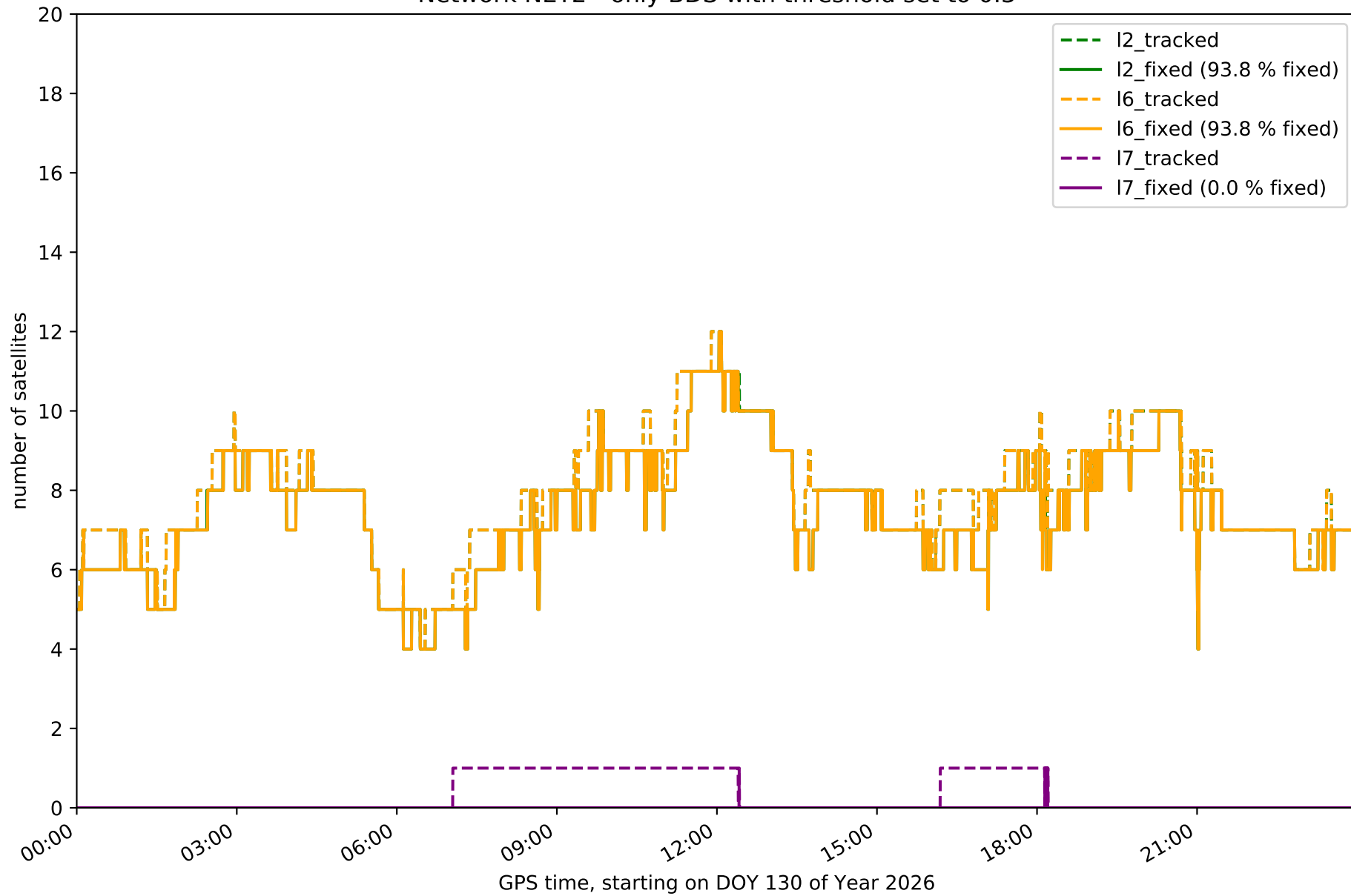
Network NET2 - only GPS with threshold set to 0.3



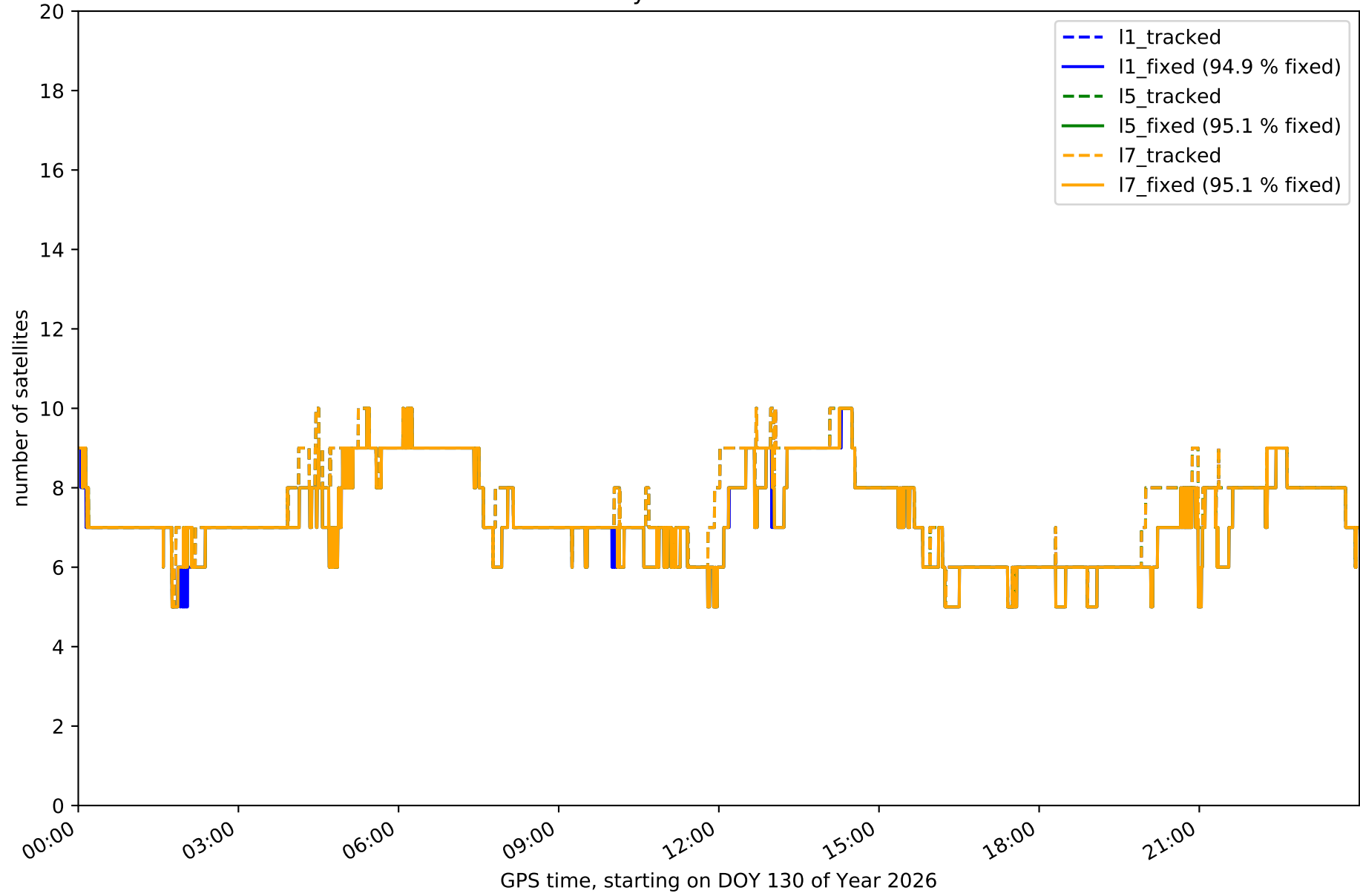
Network NET2 - only GLONASS with threshold set to 0.3



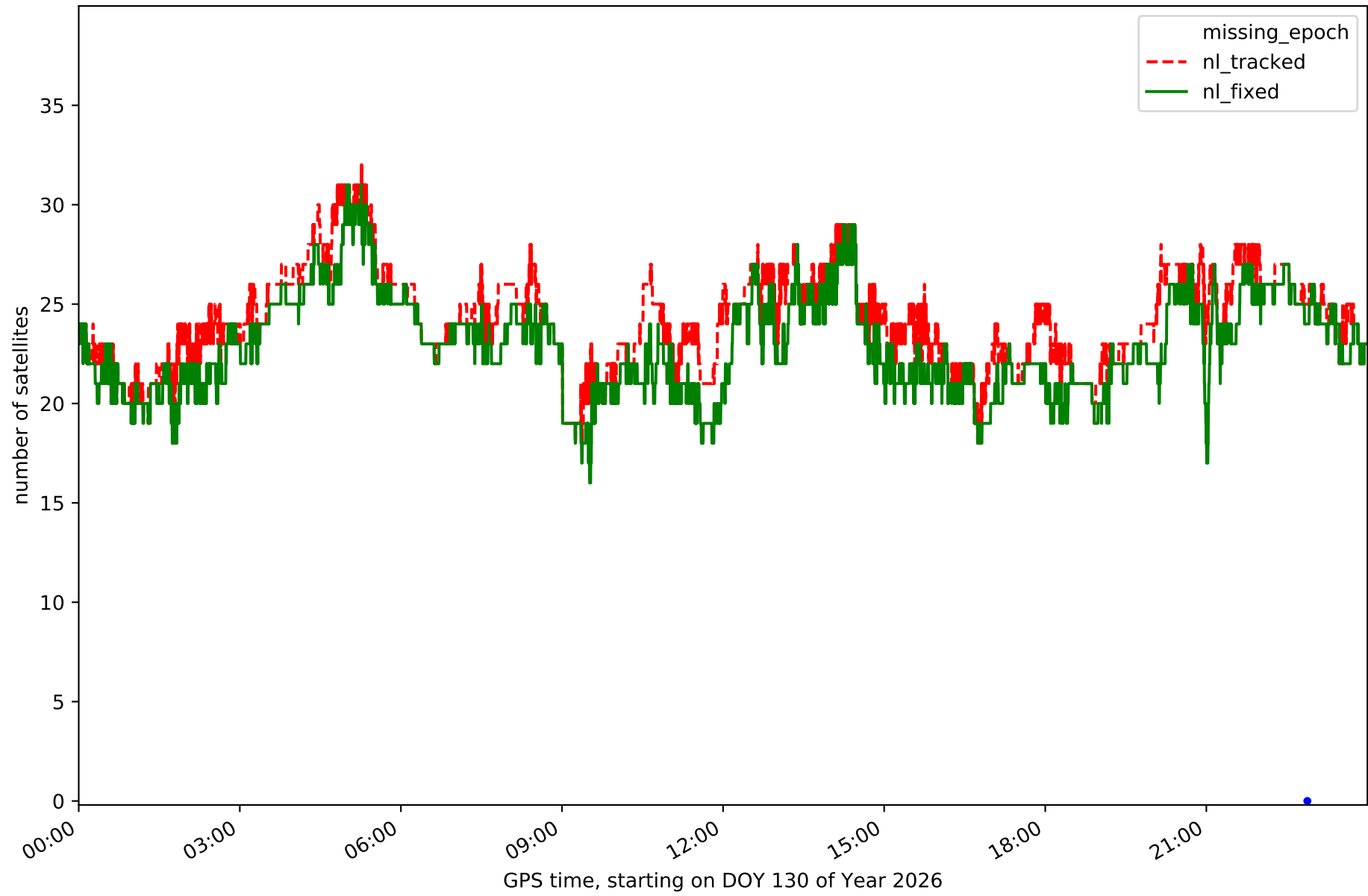
Network NET2 - only BDS with threshold set to 0.3



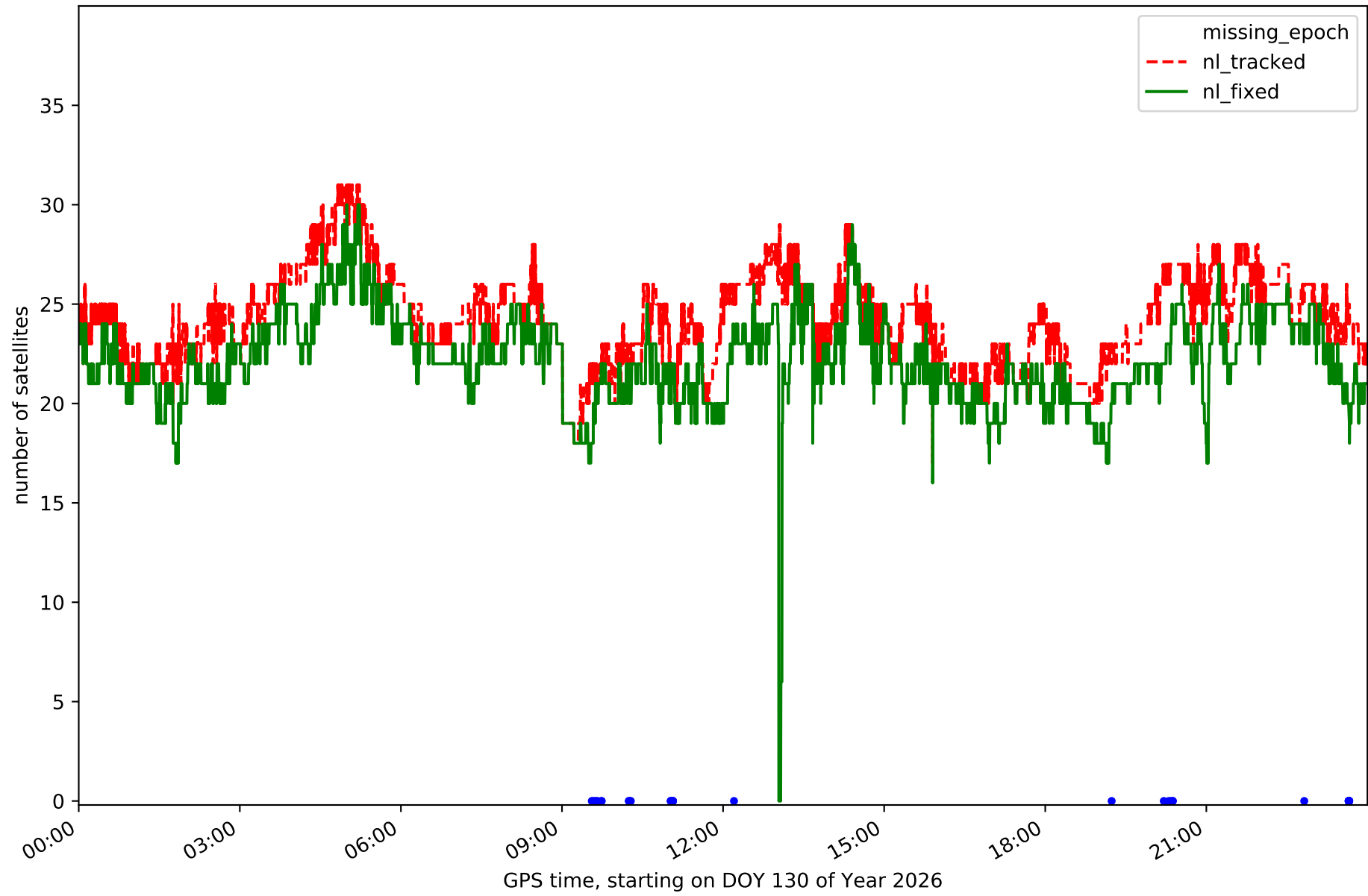
Network NET2 - only Galileo with threshold set to 0.3



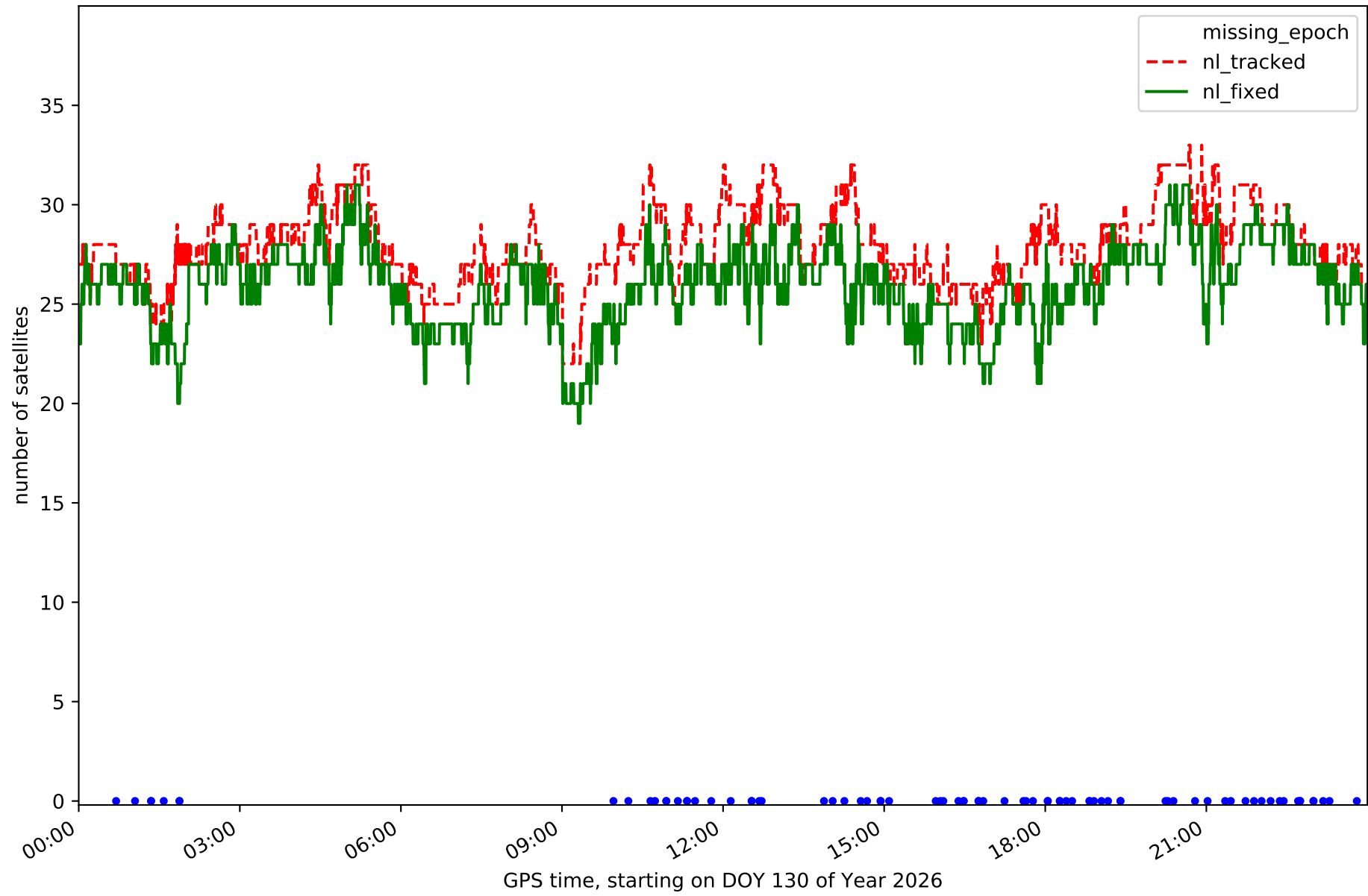
Station BADI in network NET2



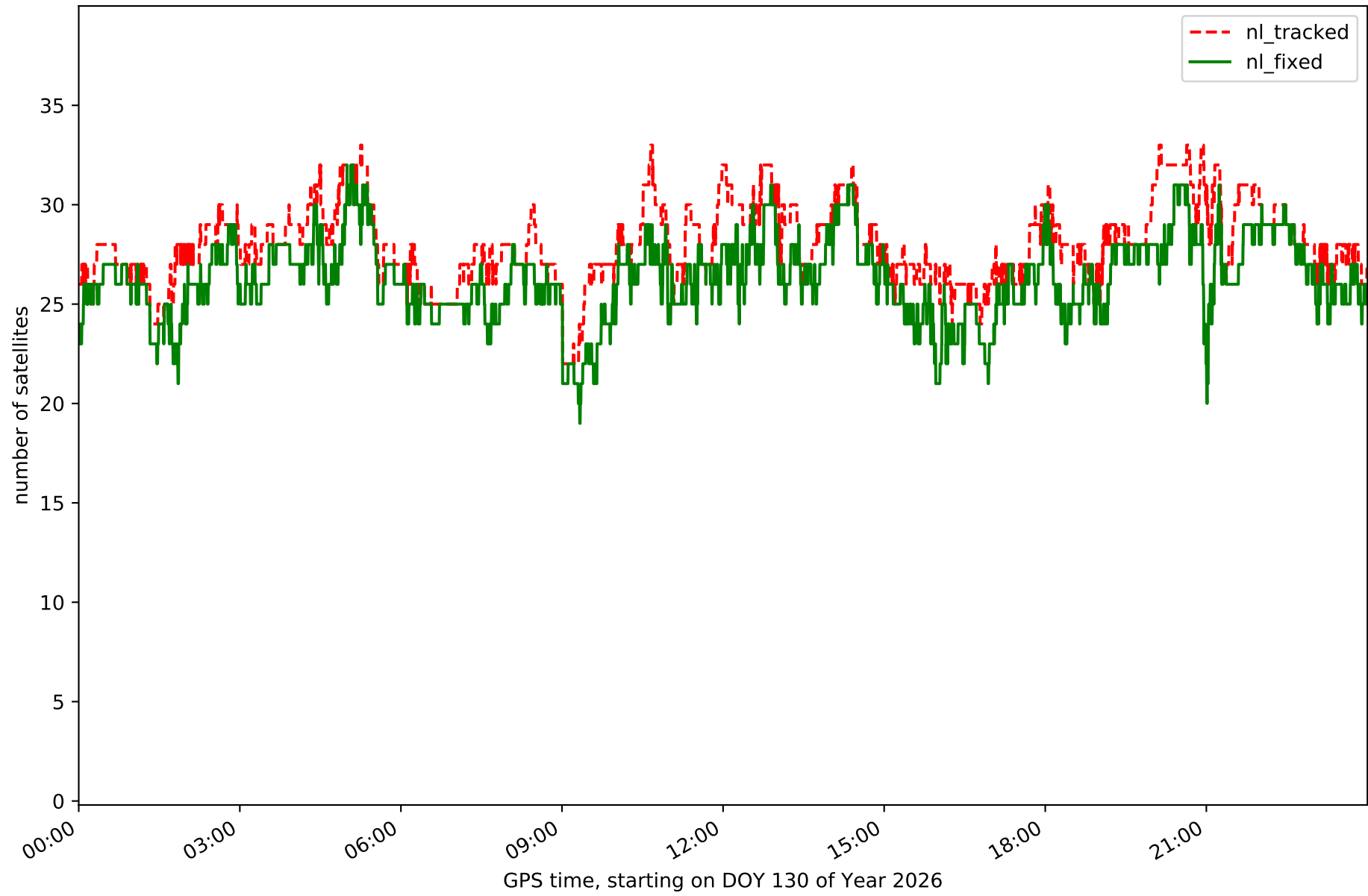
Station BEJR in network NET2



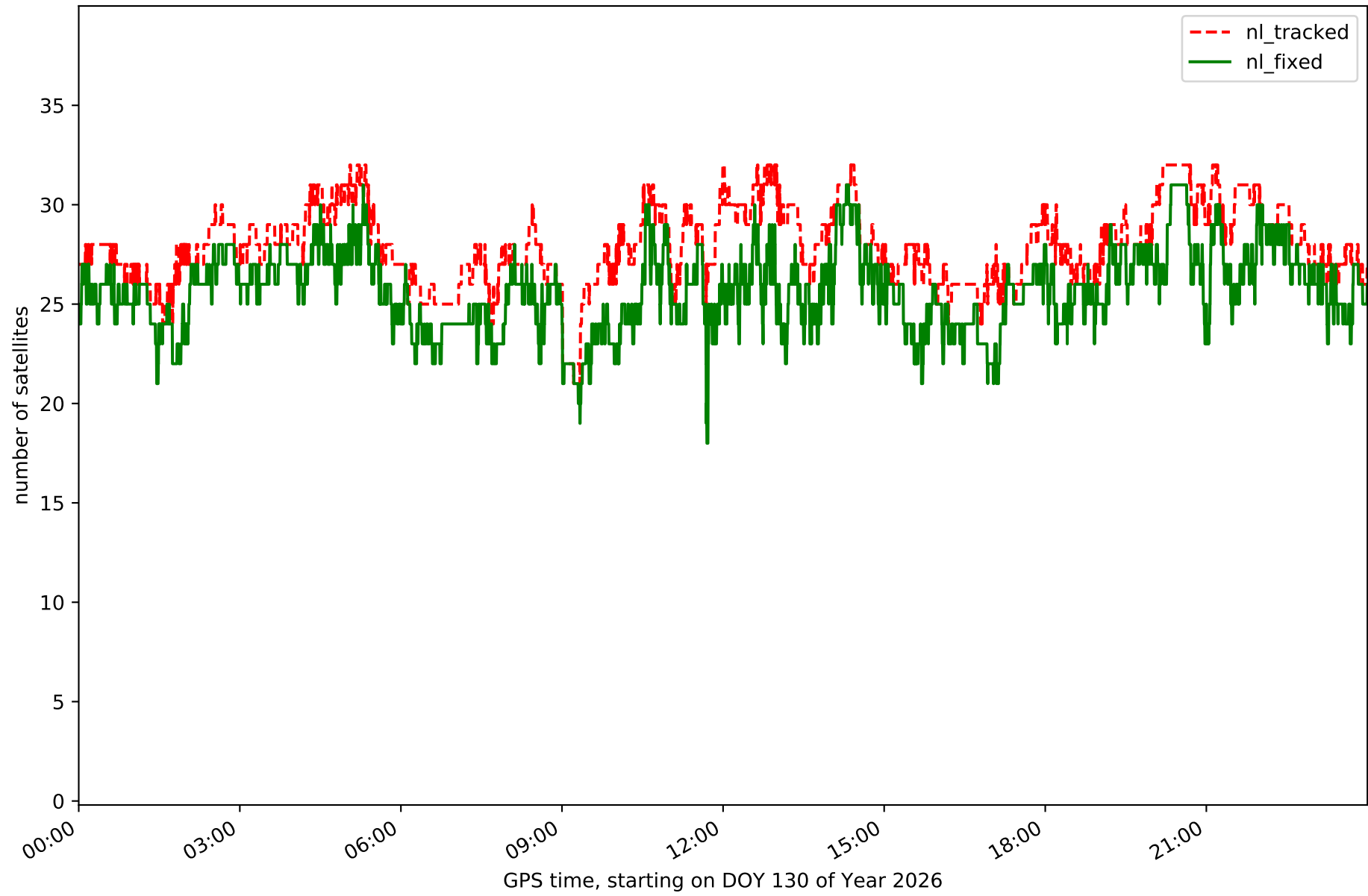
Station CACE in network NET2



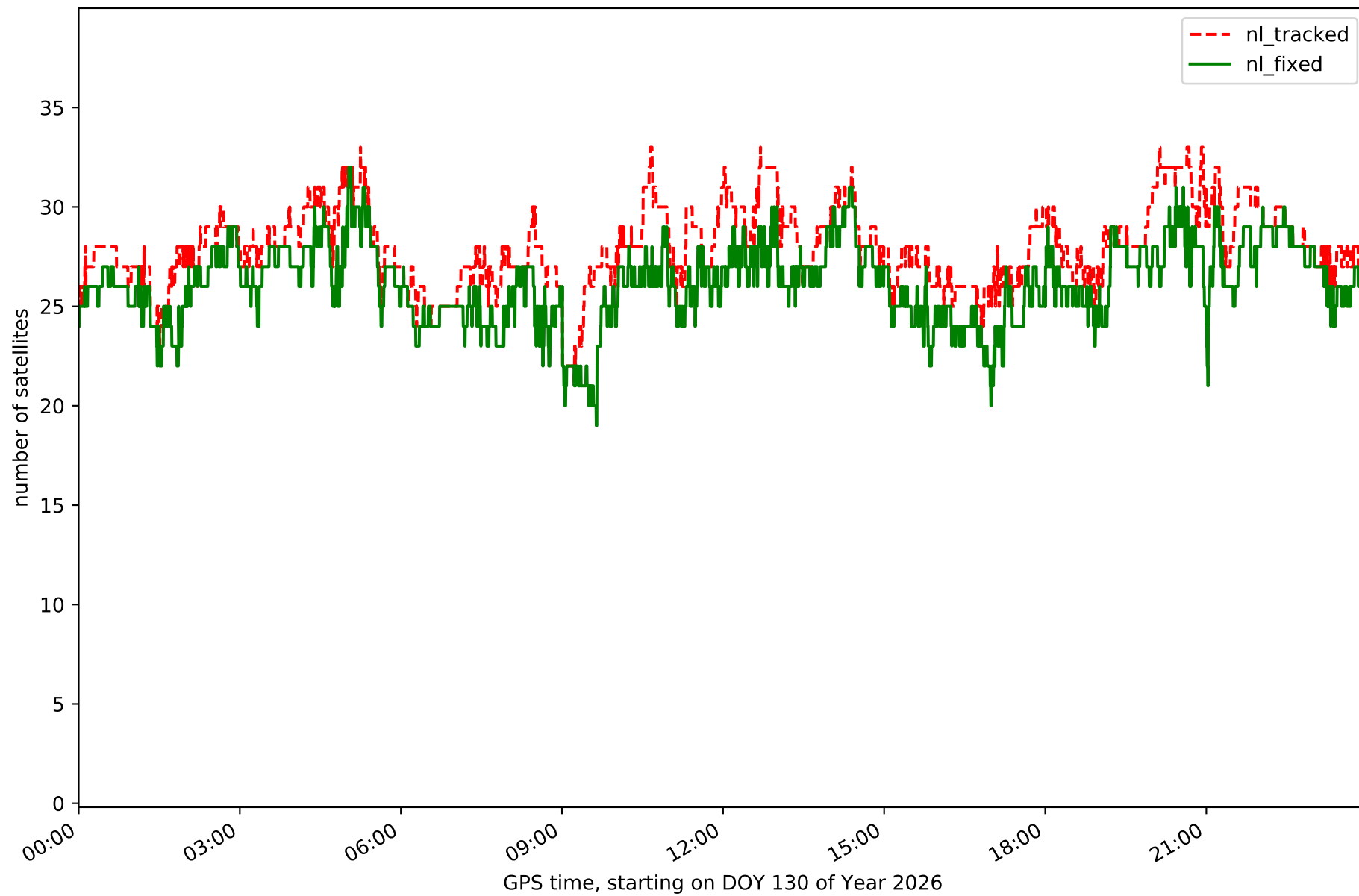
Station CATU in network NET2



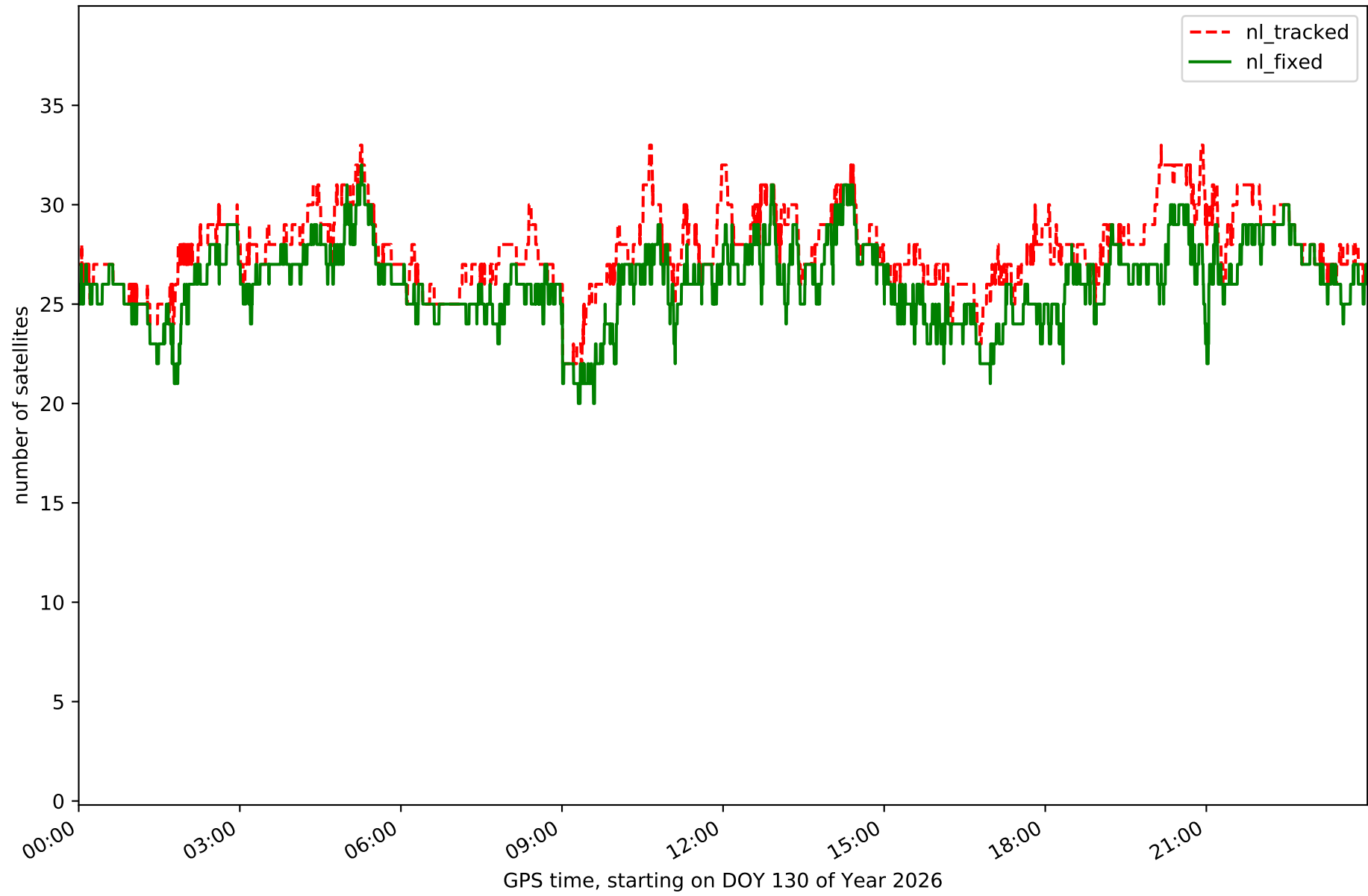
Station CORI in network NET2



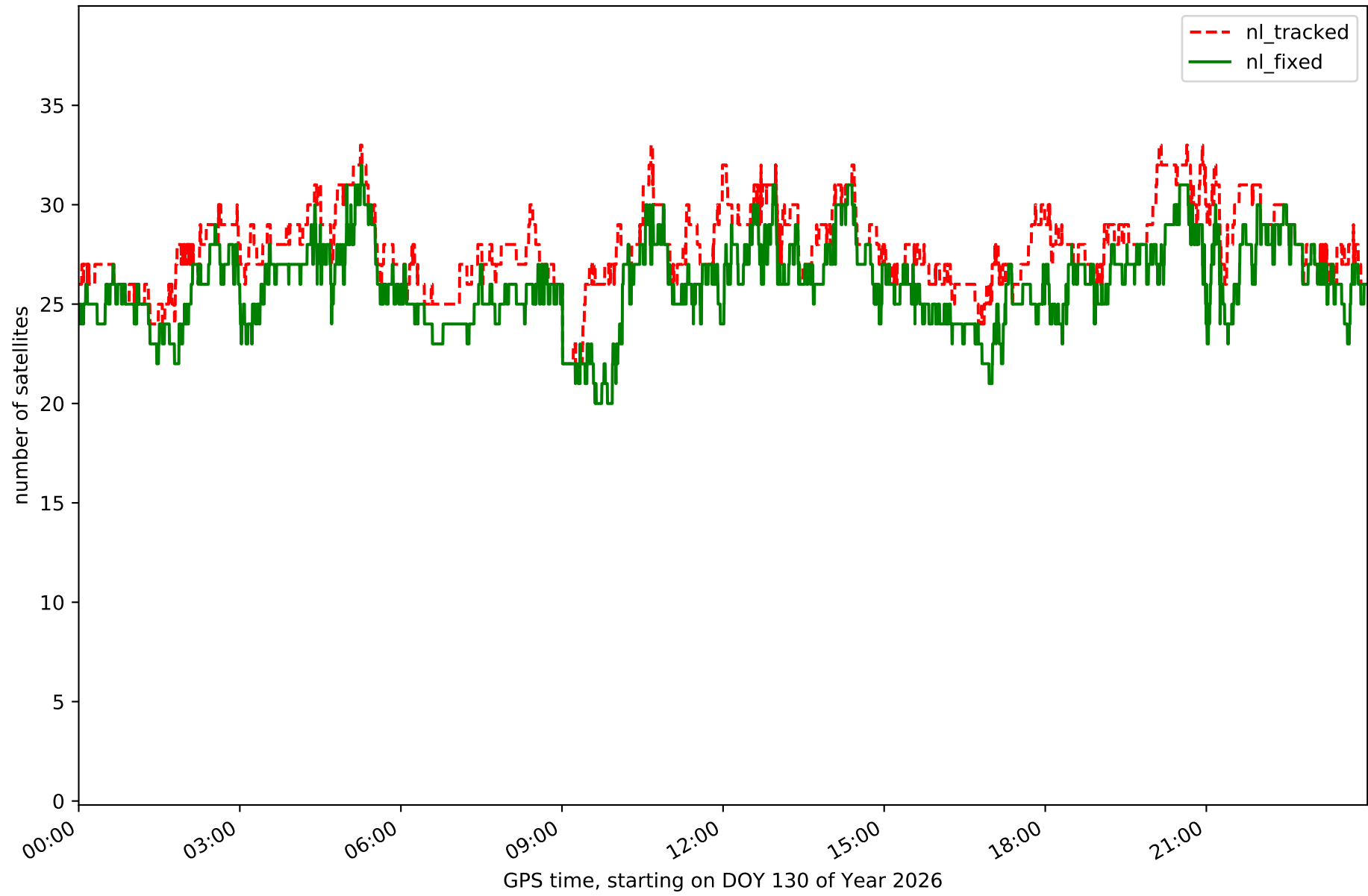
Station HERR in network NET2



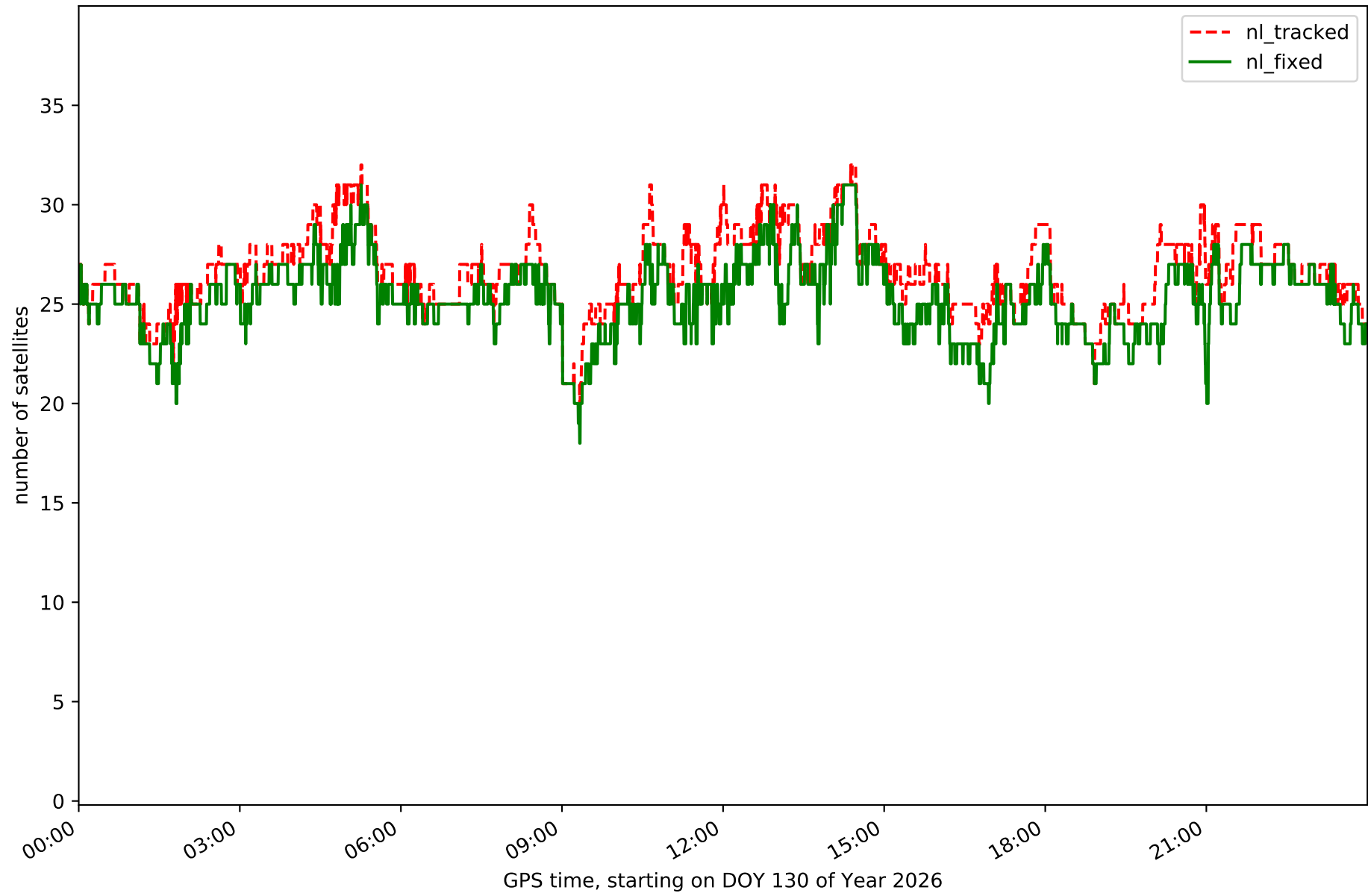
Station JERE in network NET2



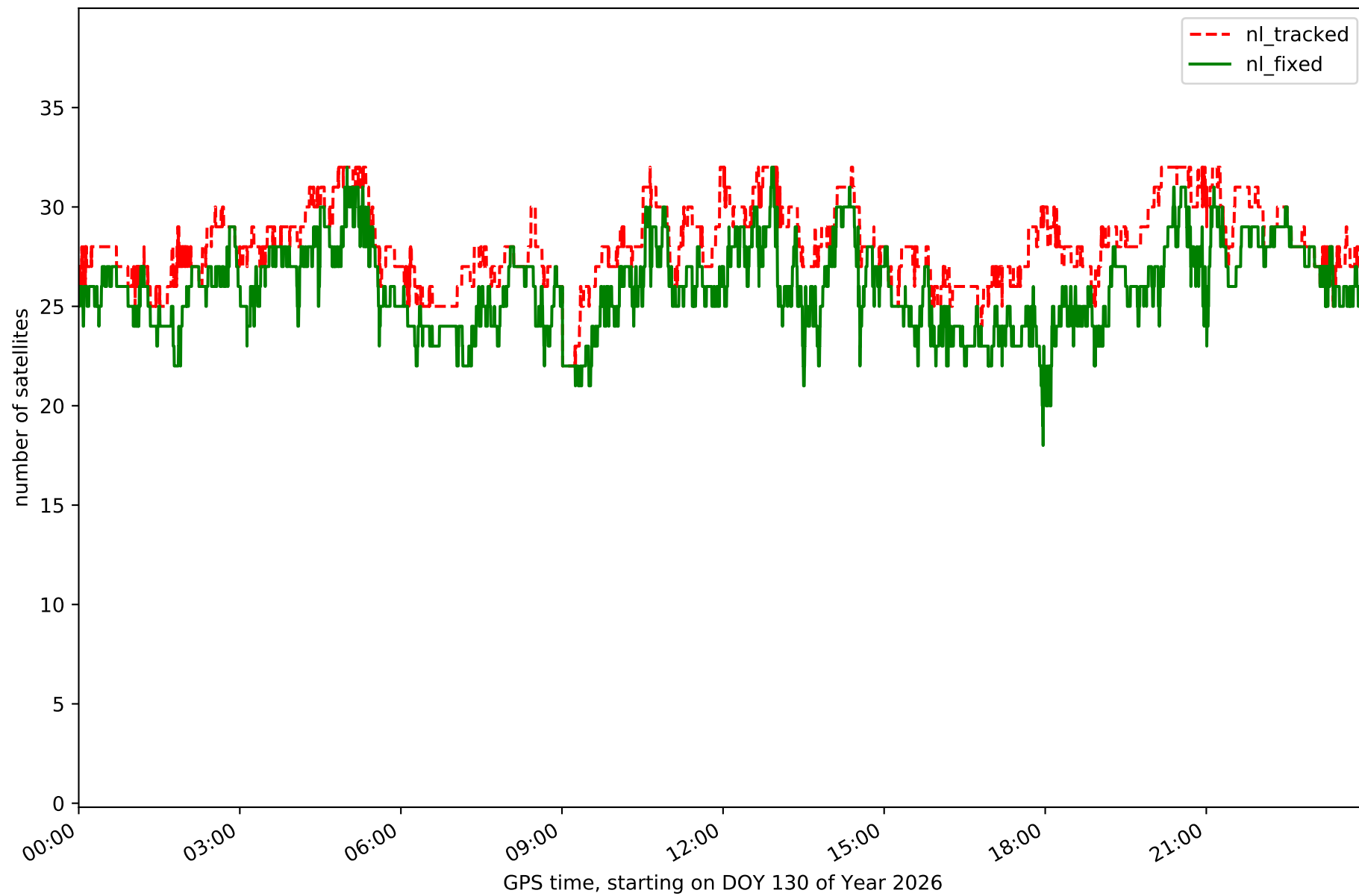
Station LLER in network NET2



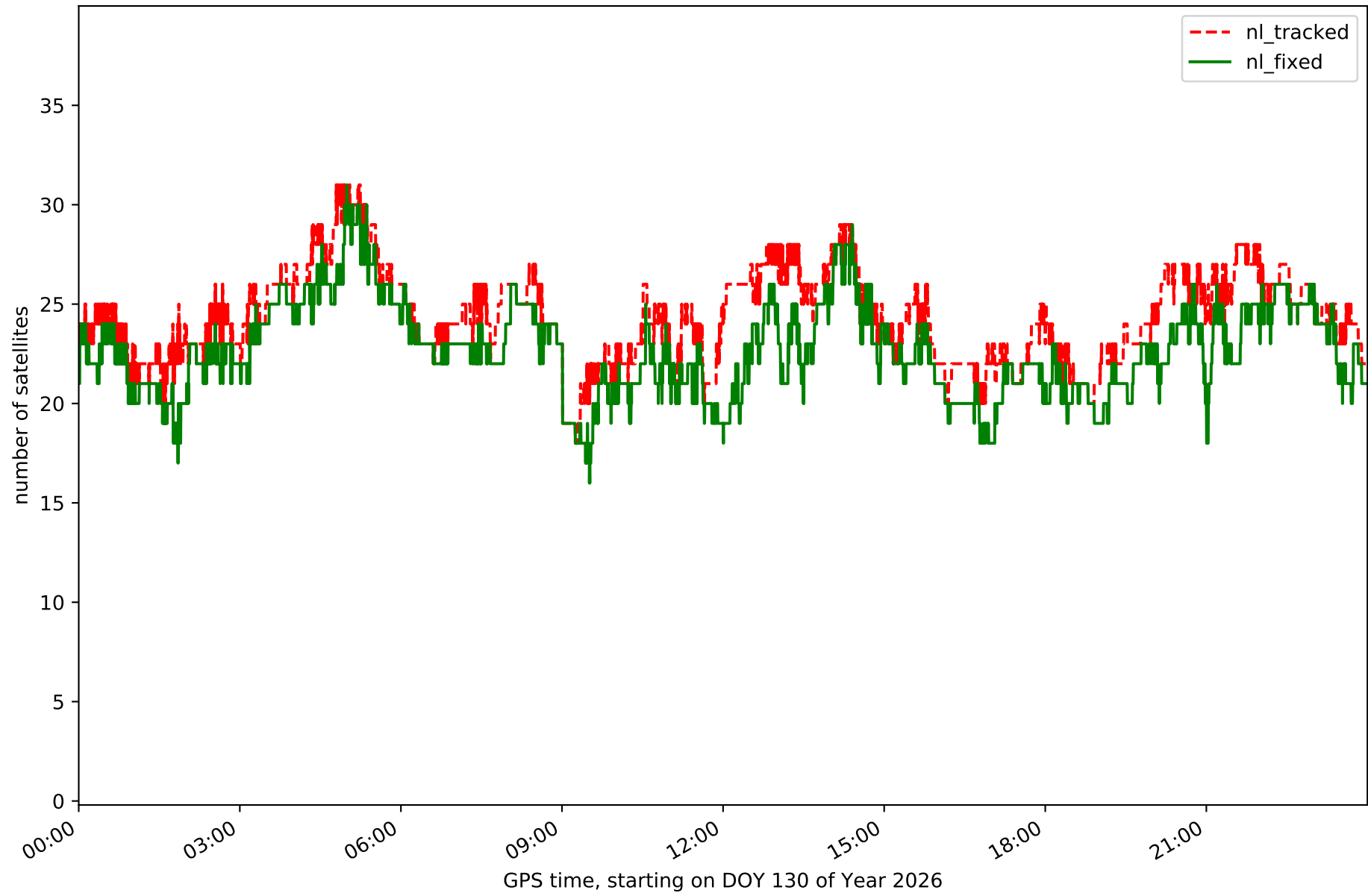
Station MEDA in network NET2



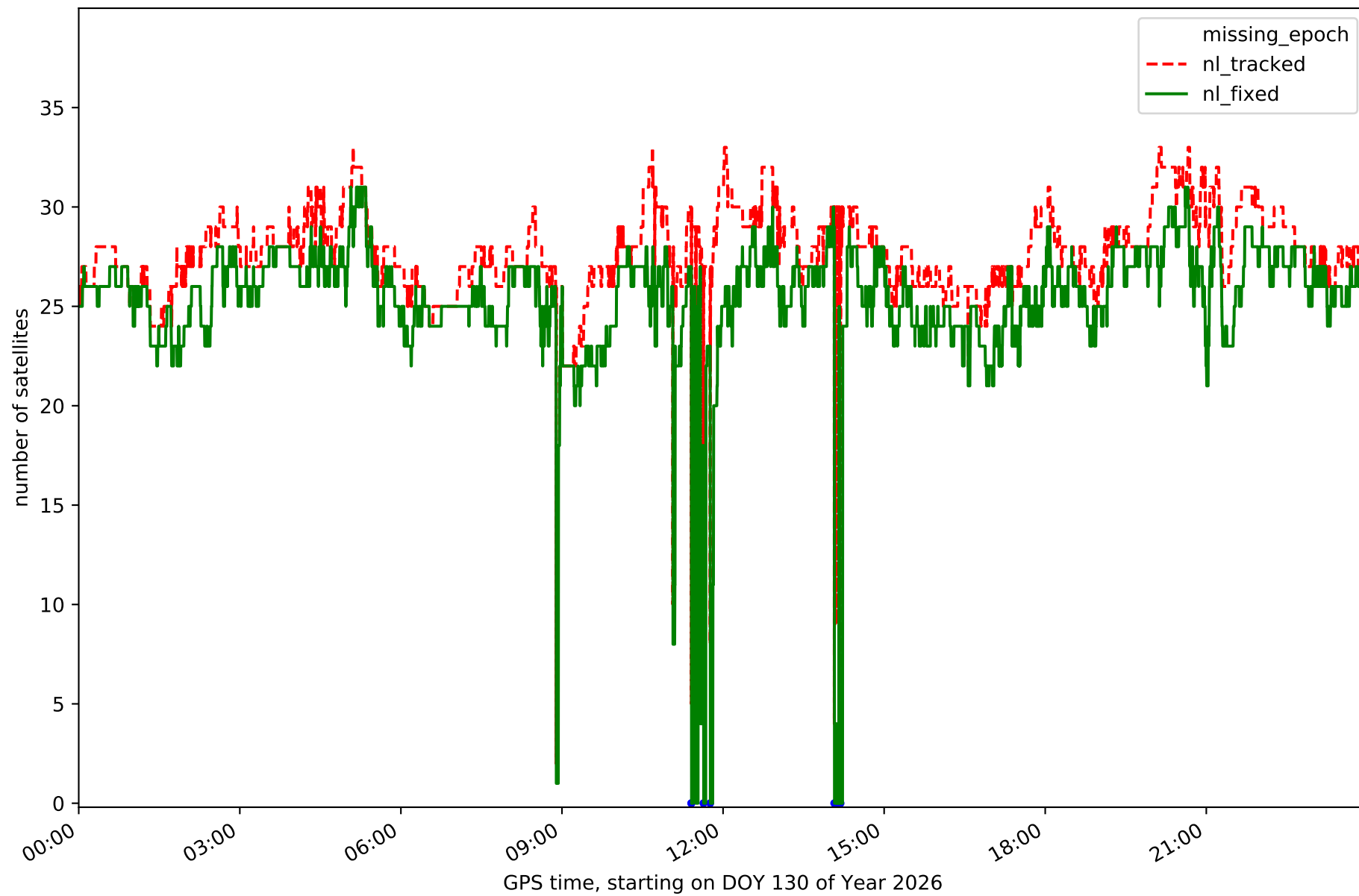
Station NAVA in network NET2



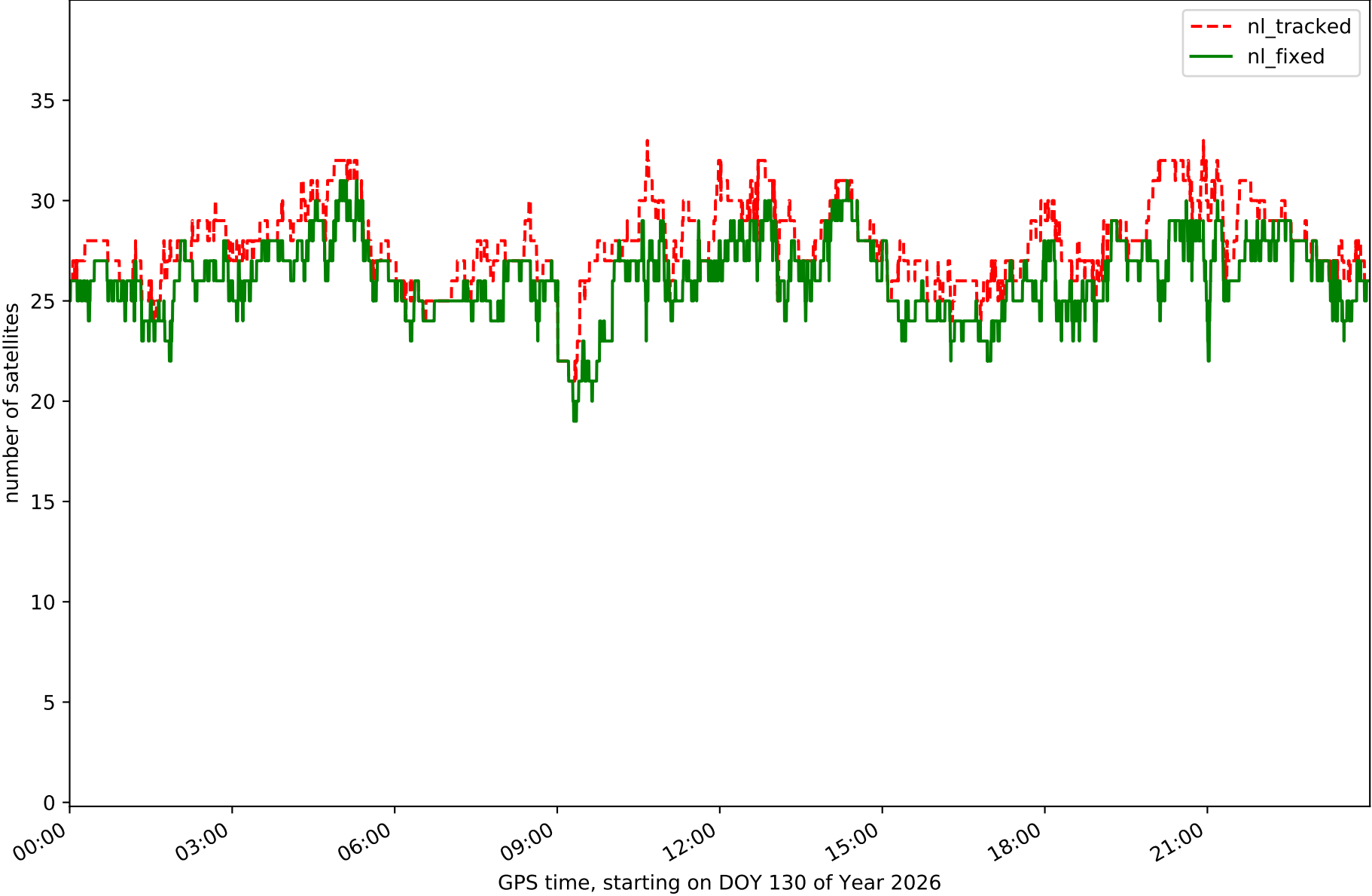
Station ONOR in network NET2



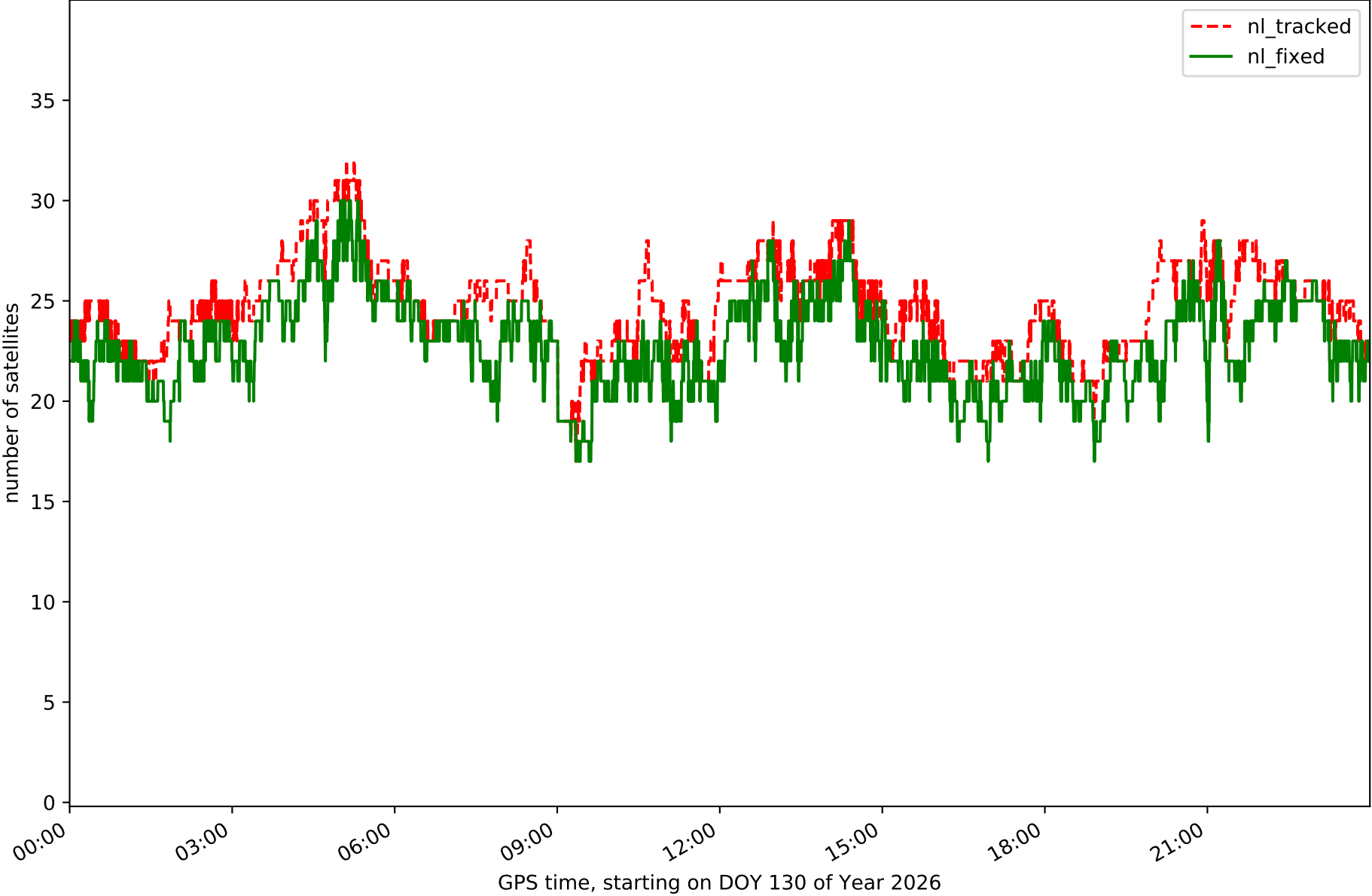
Station POZO in network NET2



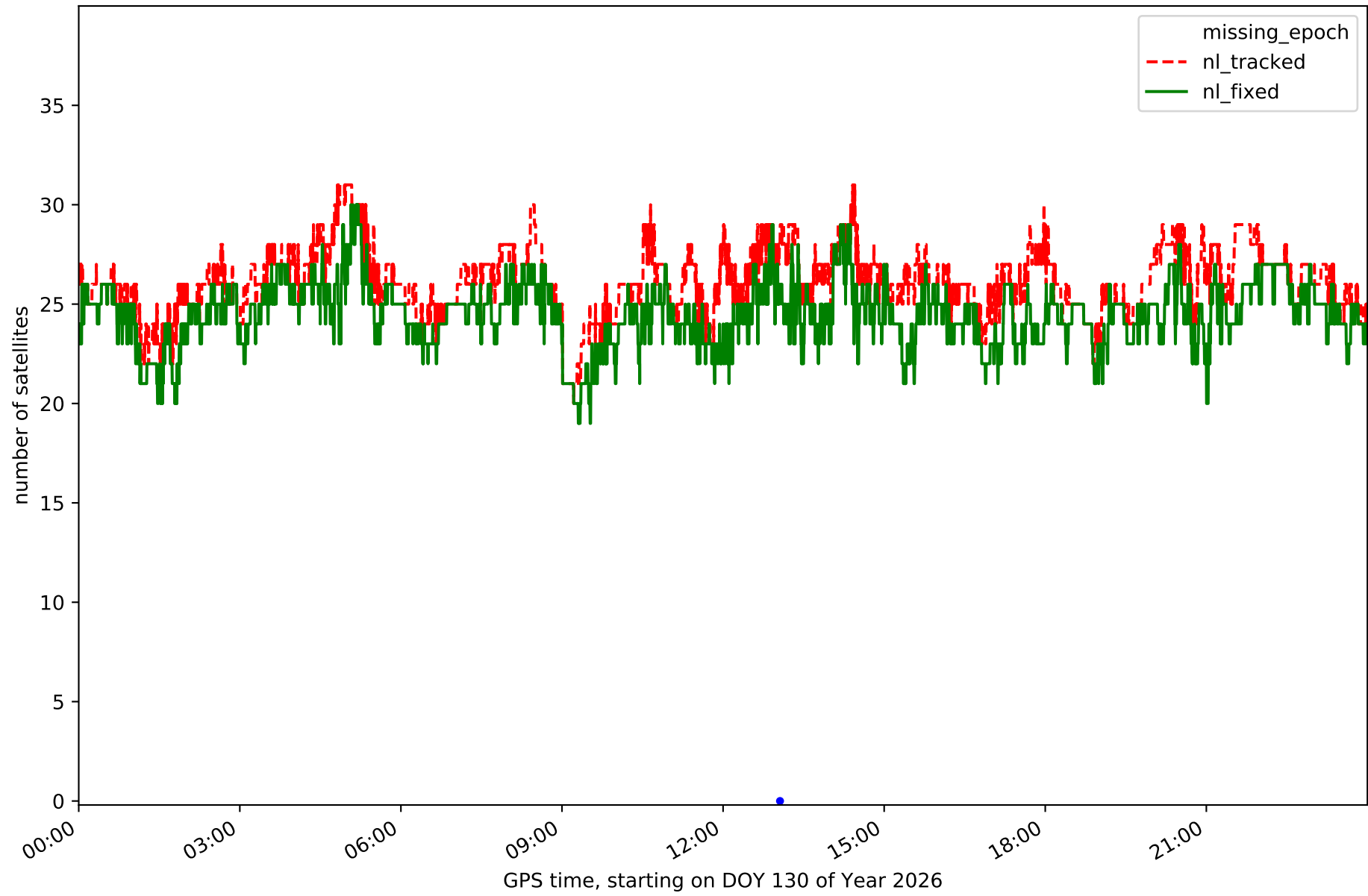
Station SPAB in network NET2



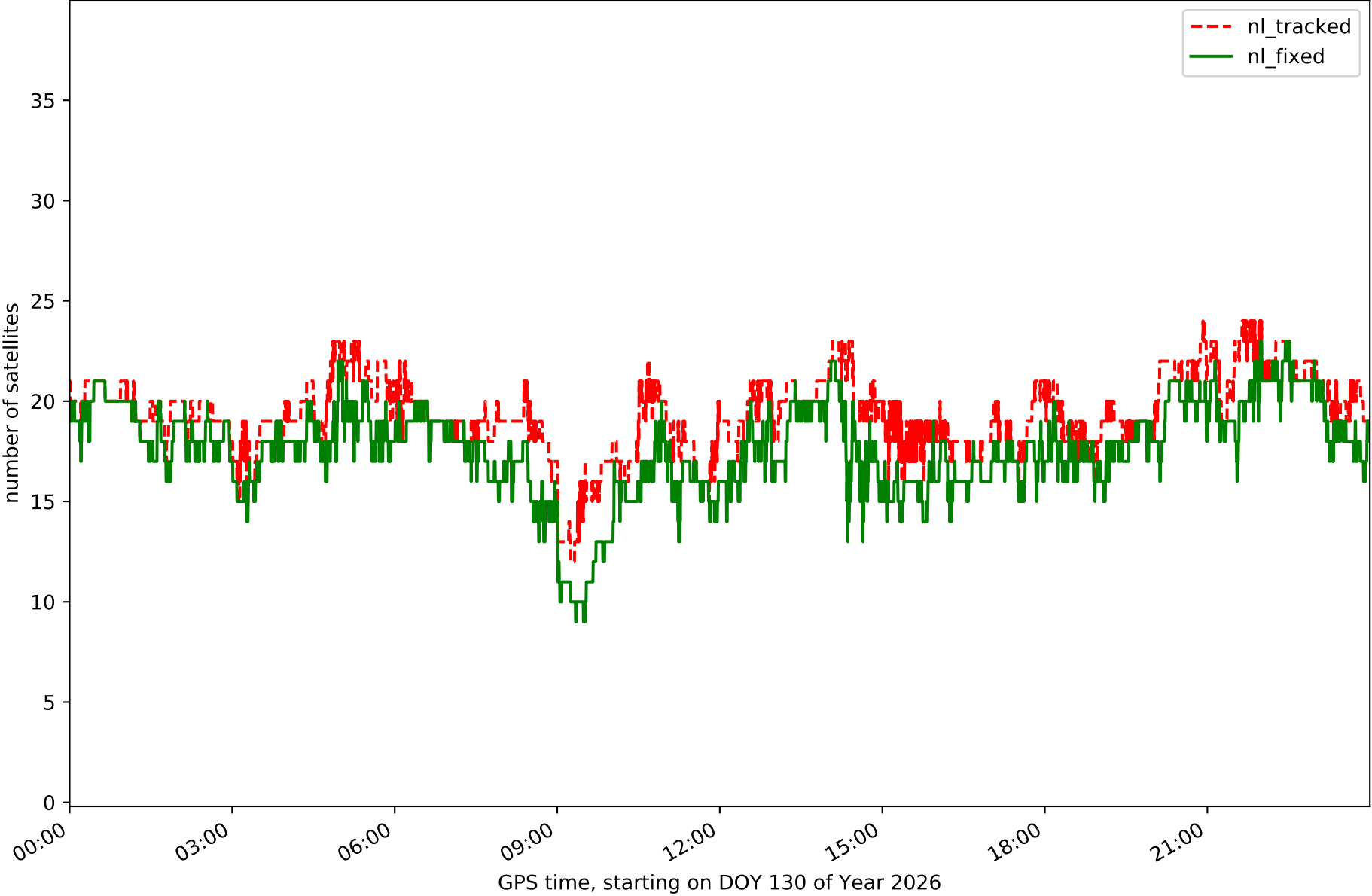
Station TALR in network NET2



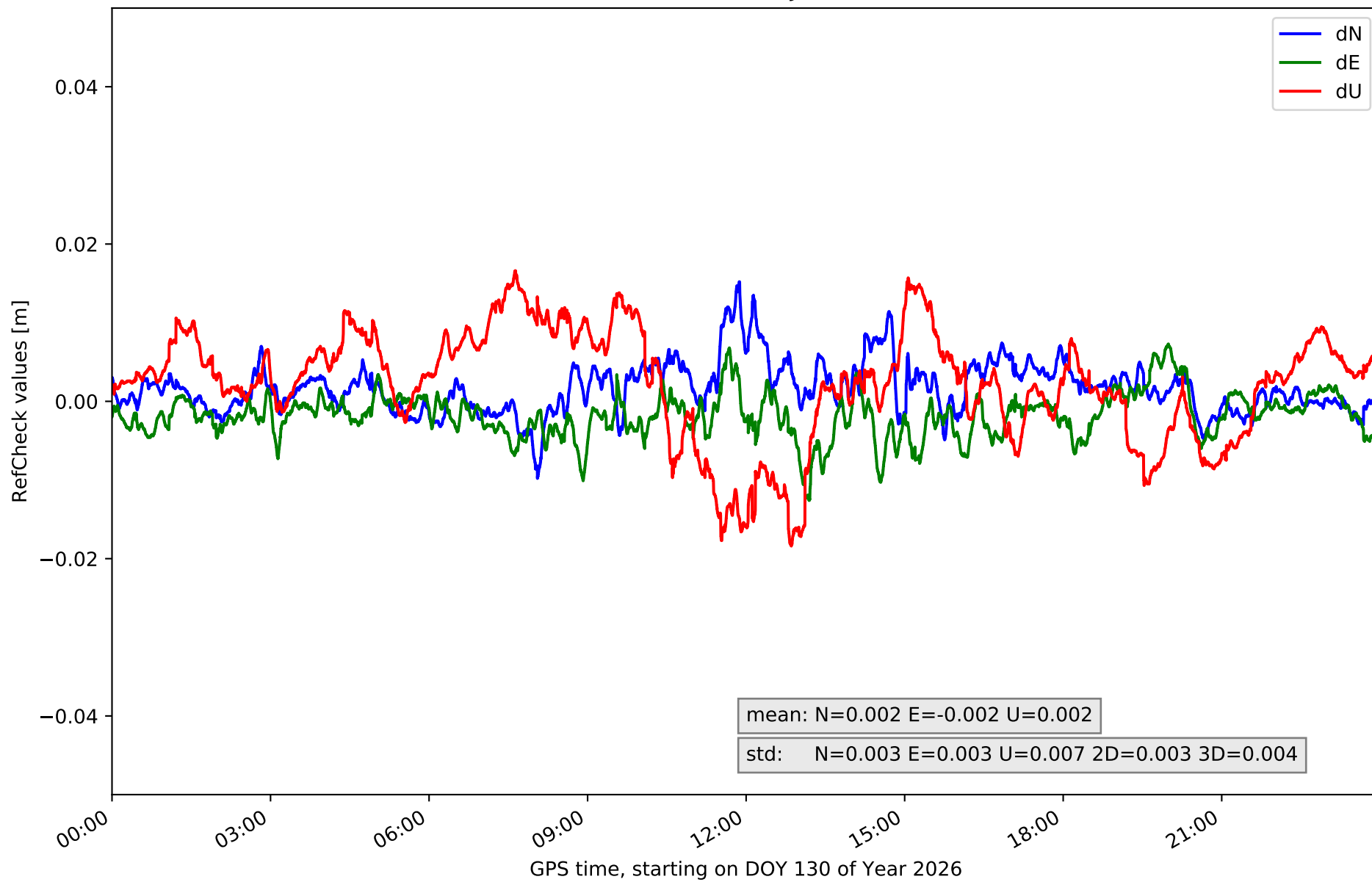
Station TRUJ in network NET2



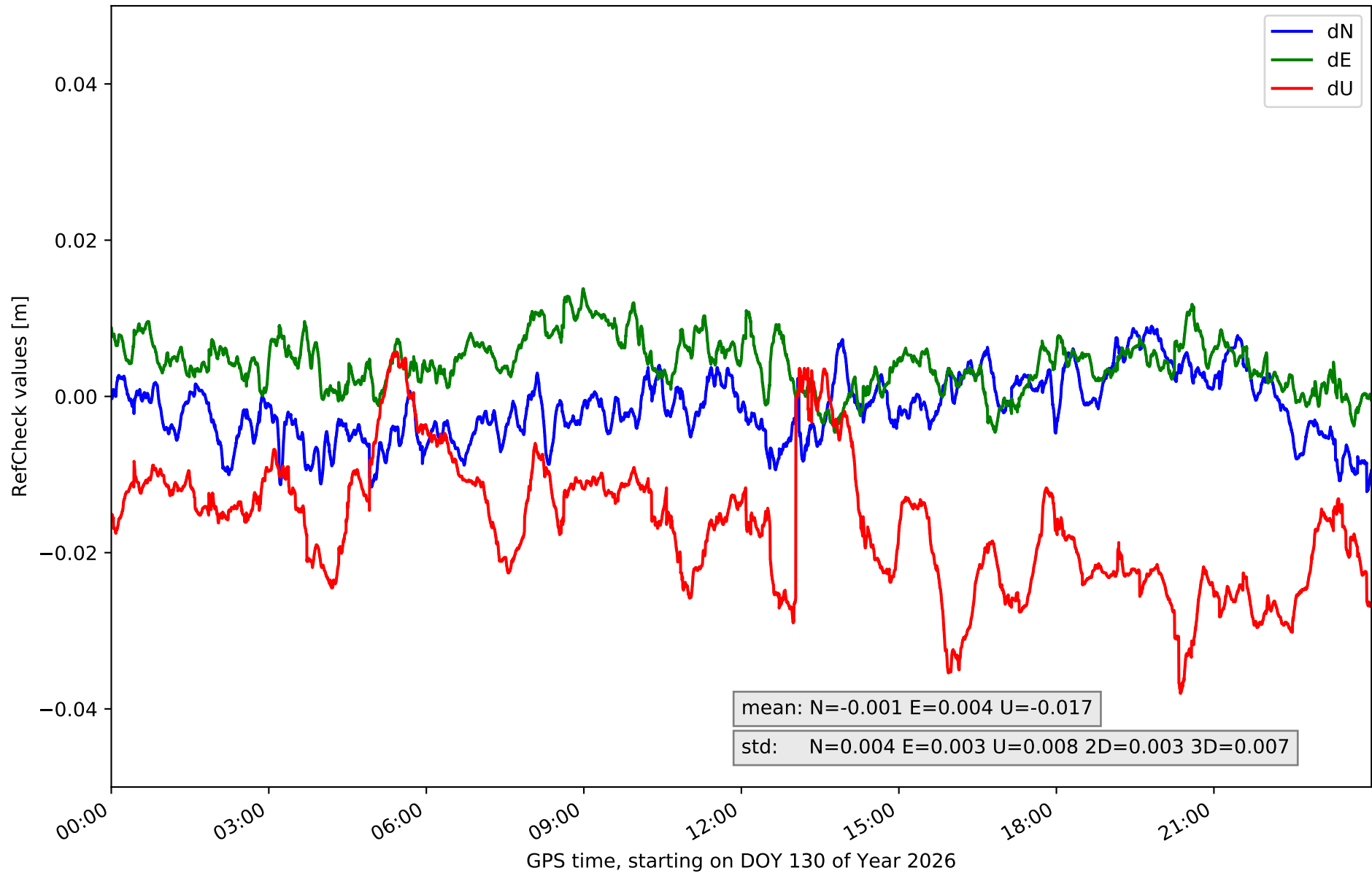
Station ZFRA in network NET2



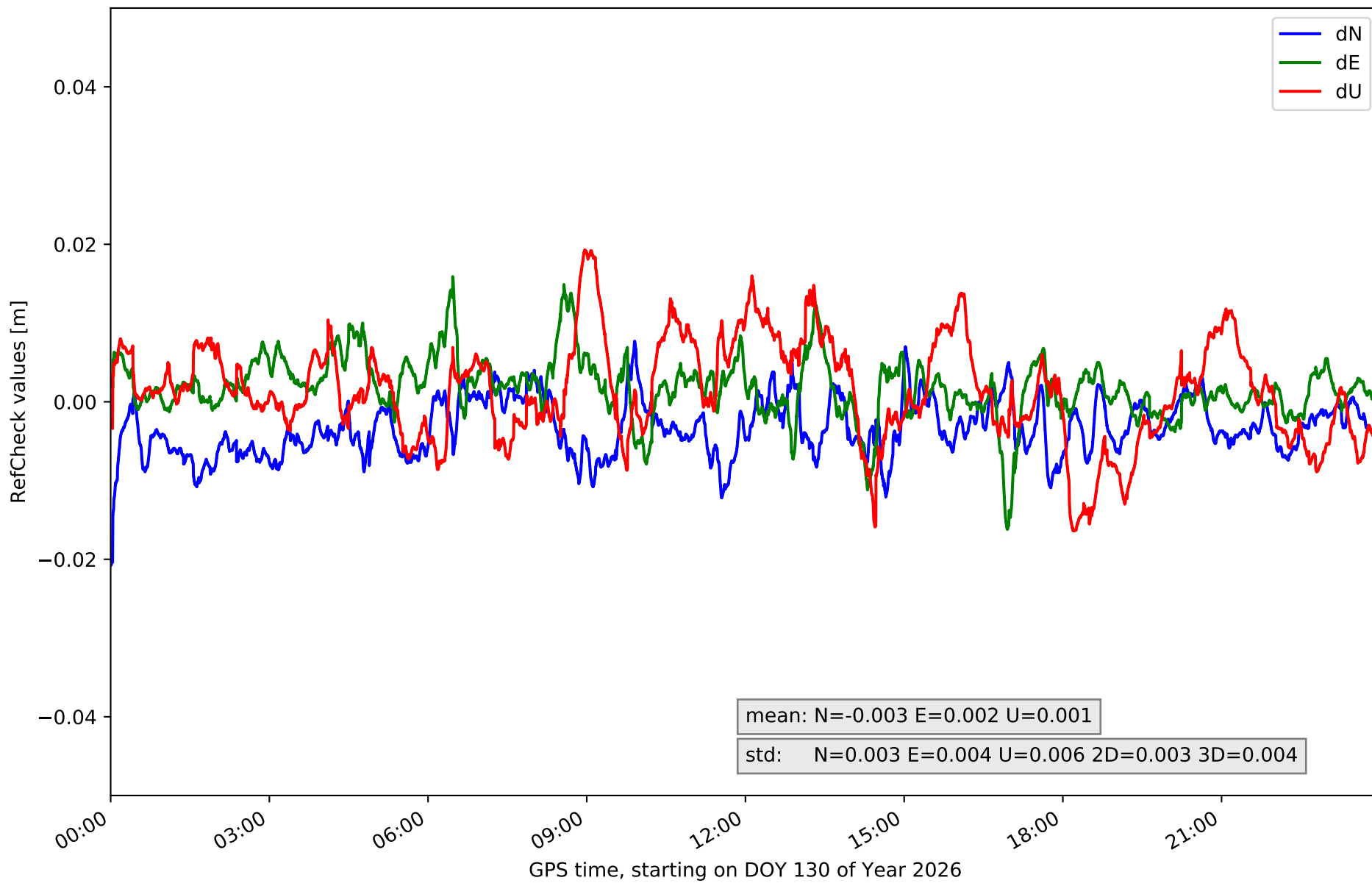
RefCheck for station BADI in network NET2



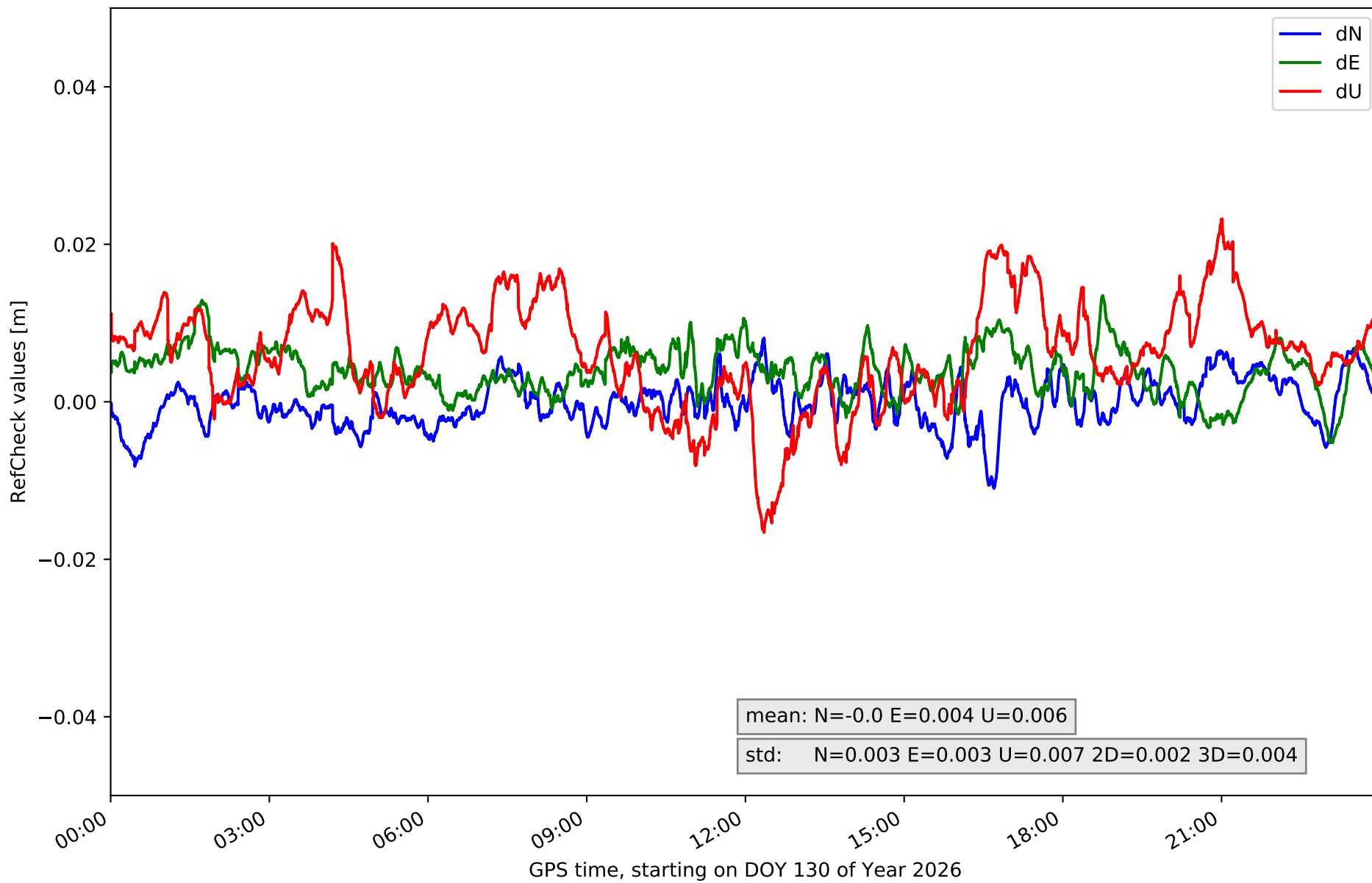
RefCheck for station BEJR in network NET2



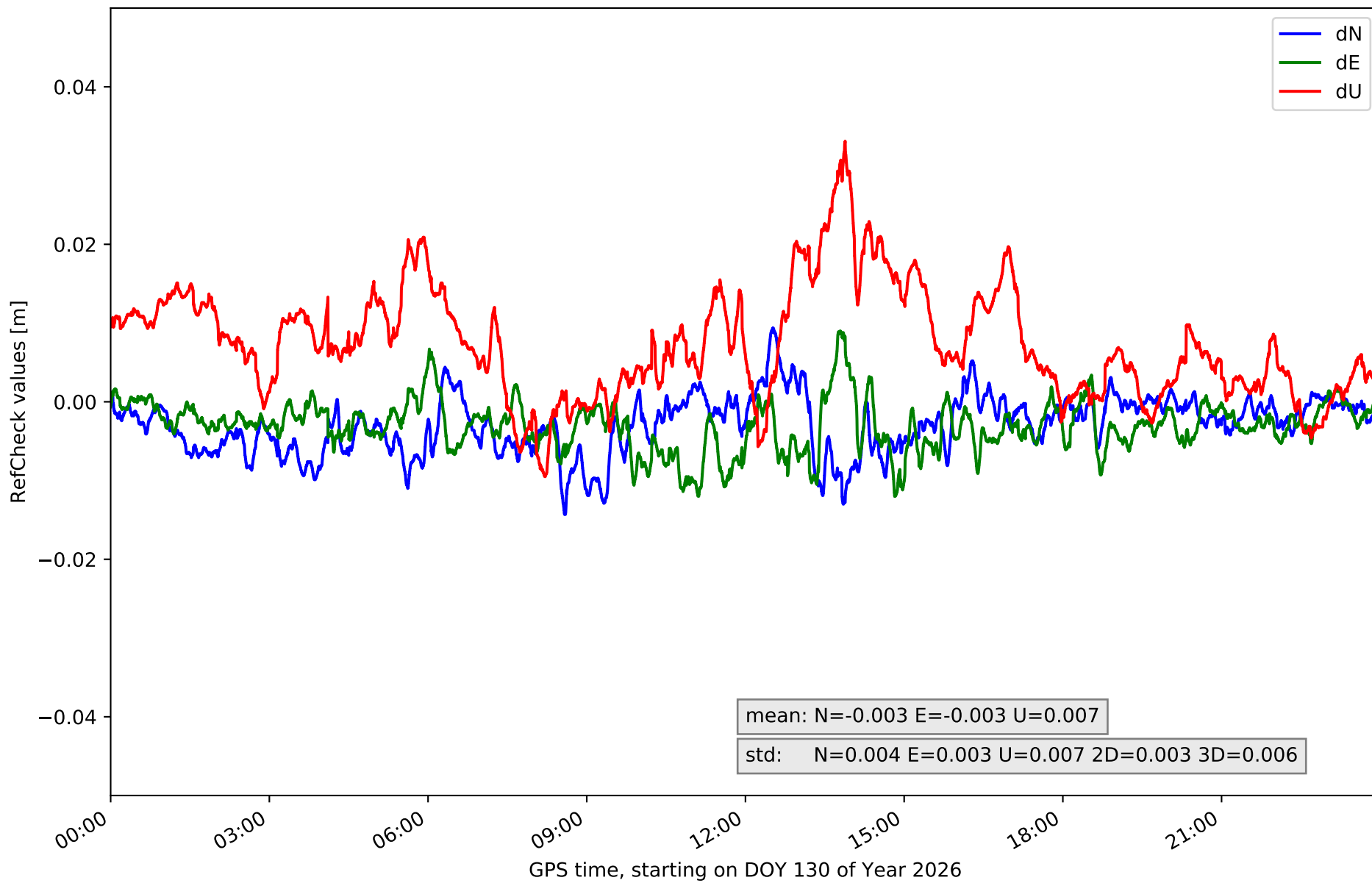
RefCheck for station CACE in network NET2



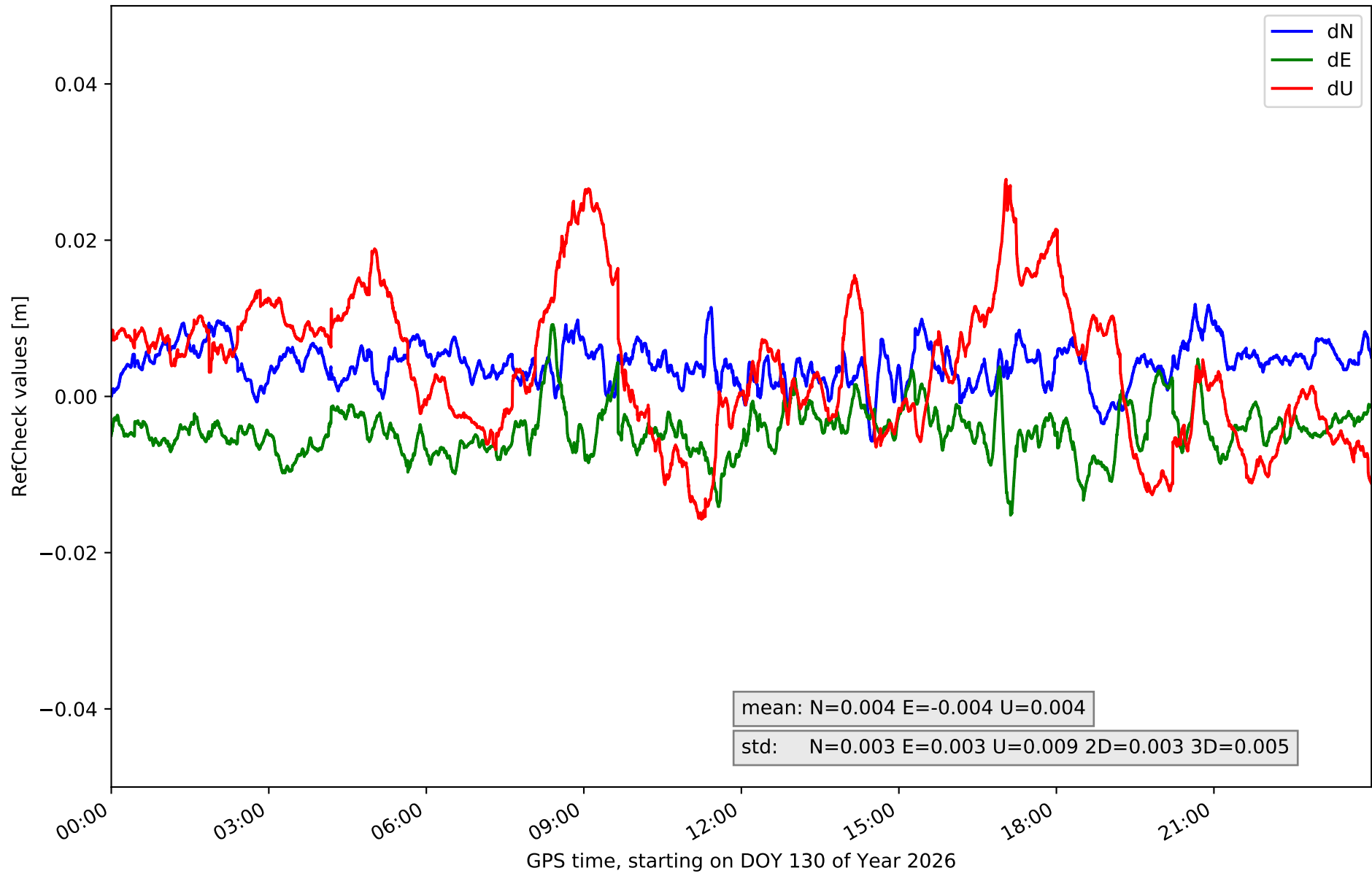
RefCheck for station CATU in network NET2



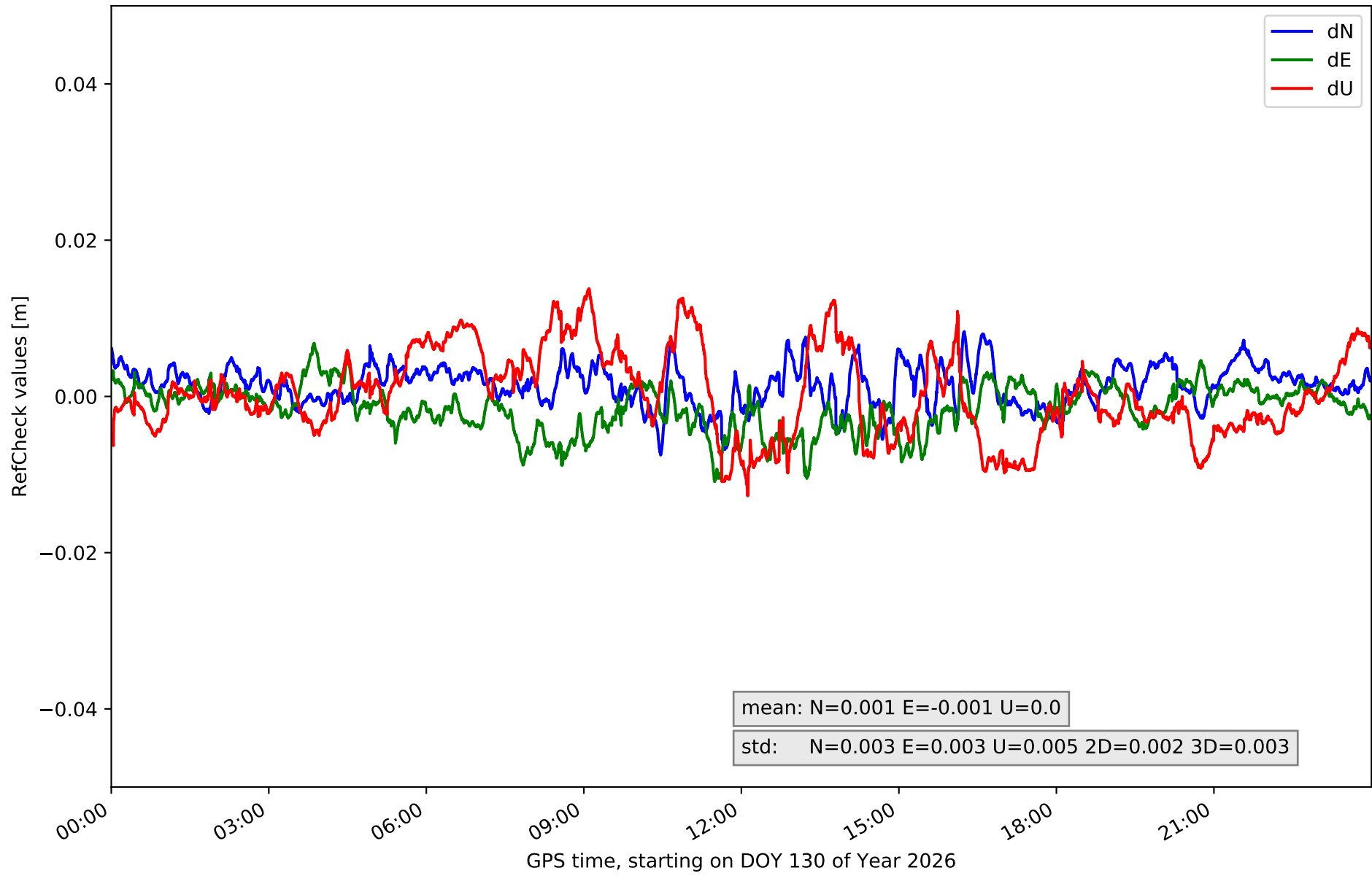
RefCheck for station CORI in network NET2



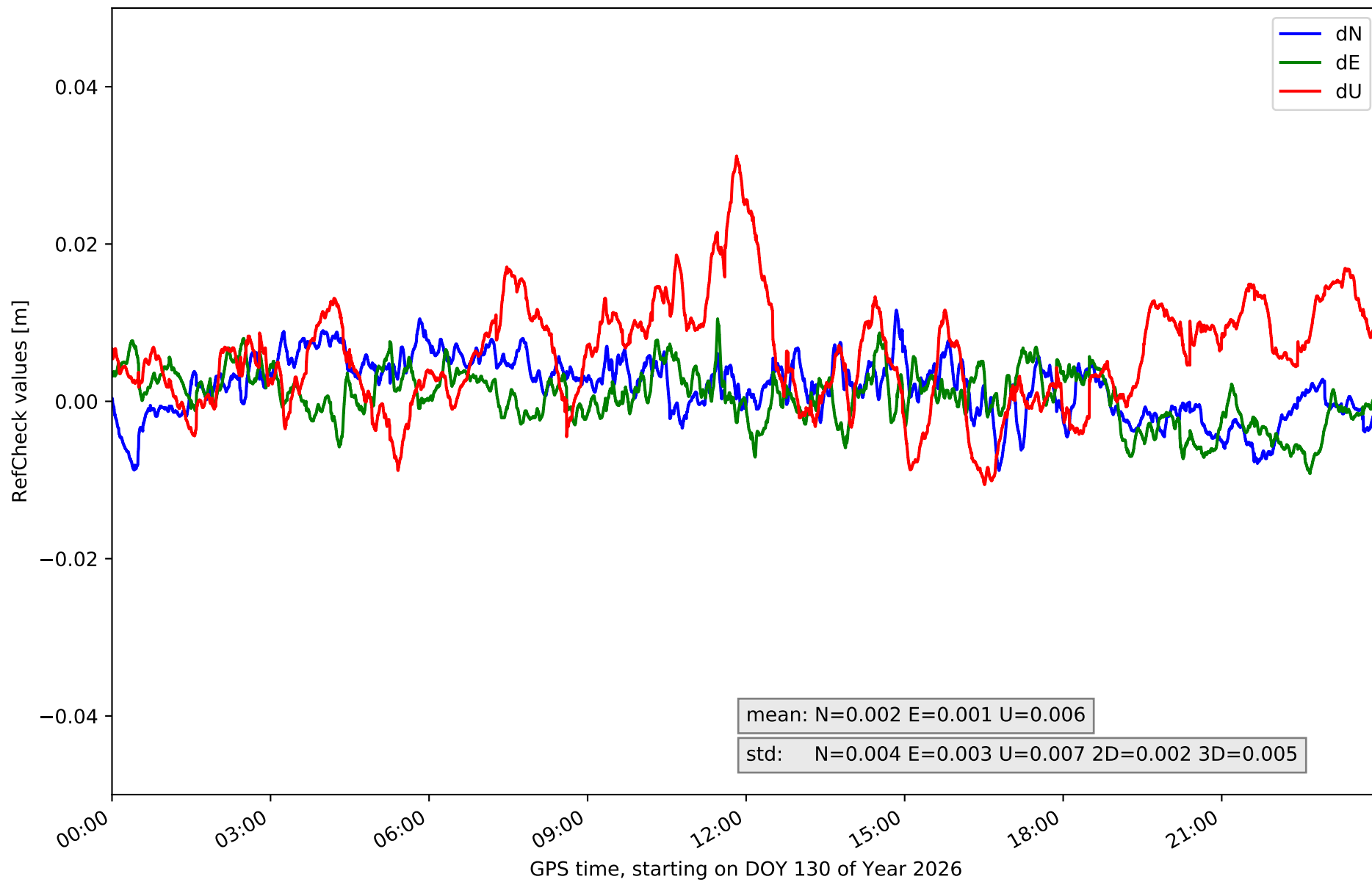
RefCheck for station HERR in network NET2



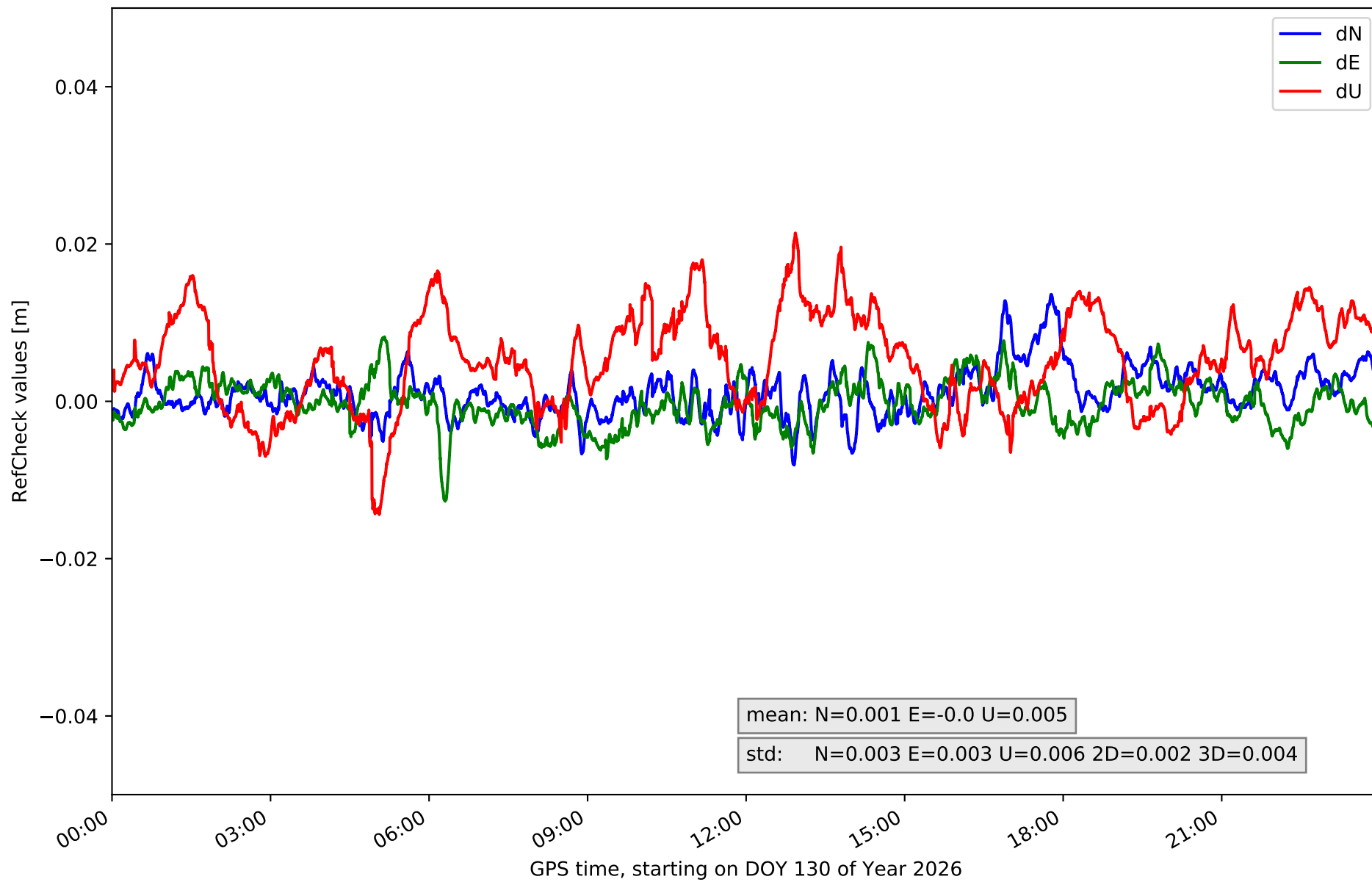
RefCheck for station JERE in network NET2



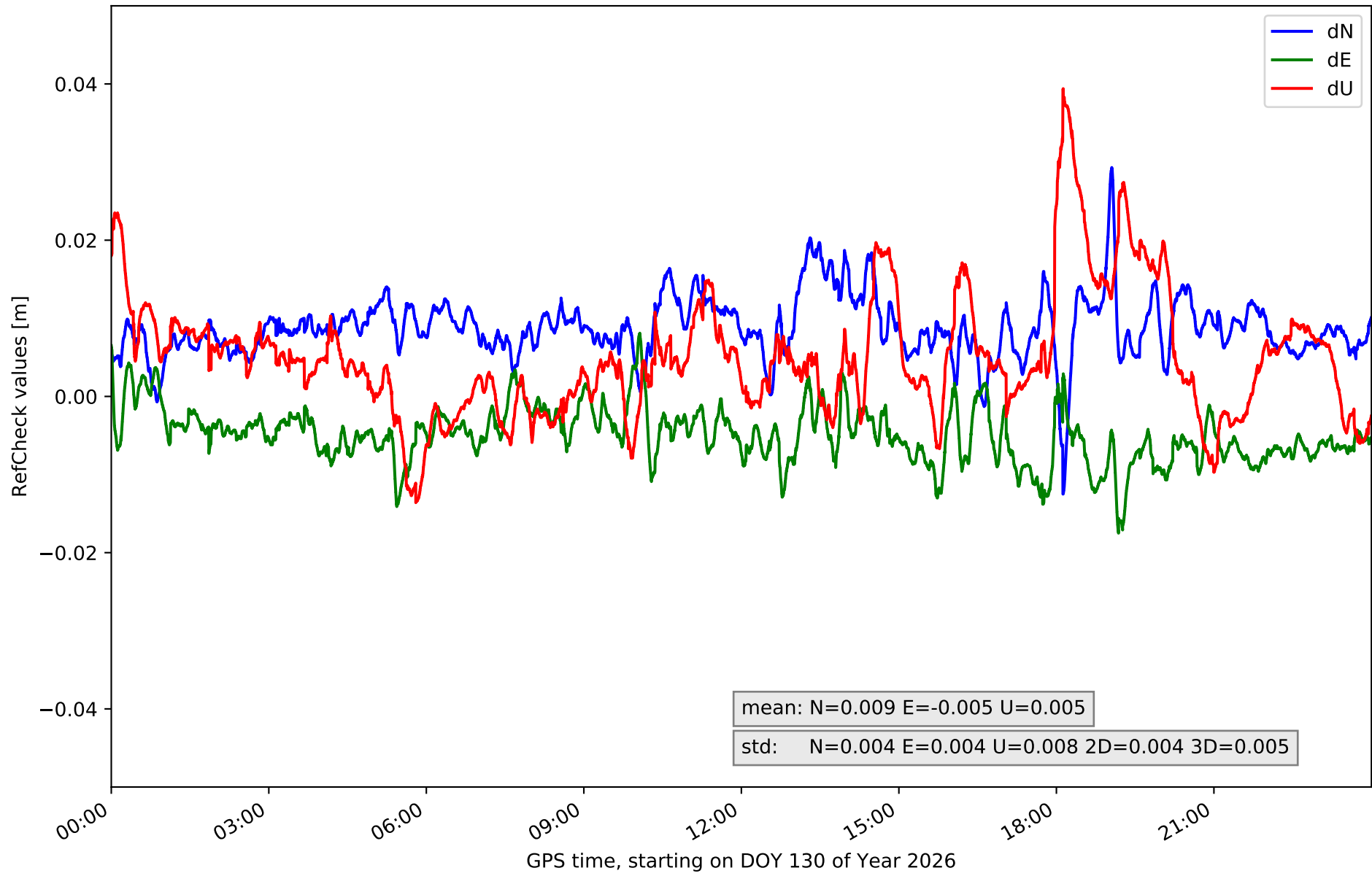
RefCheck for station LLER in network NET2



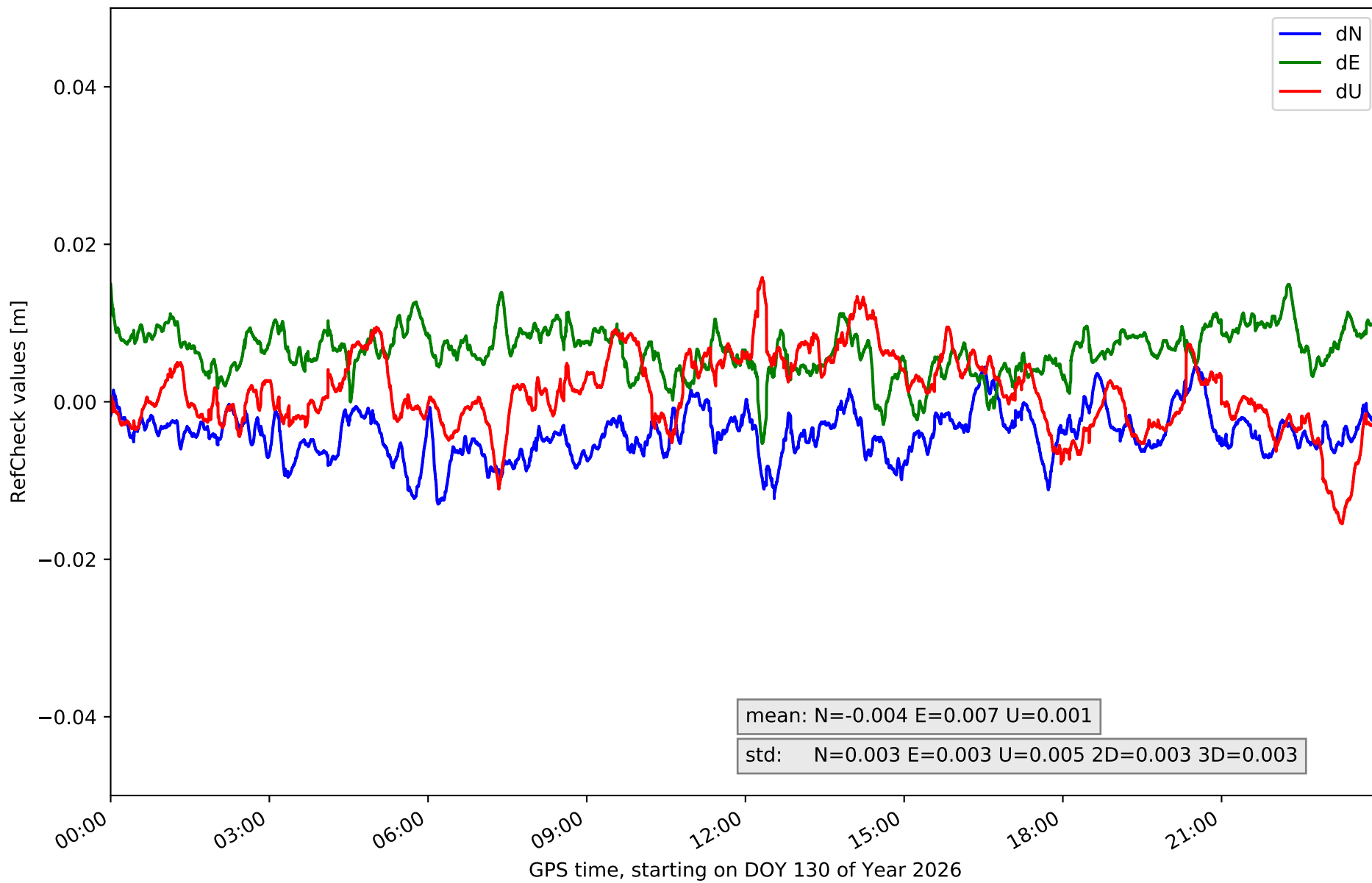
RefCheck for station MEDA in network NET2



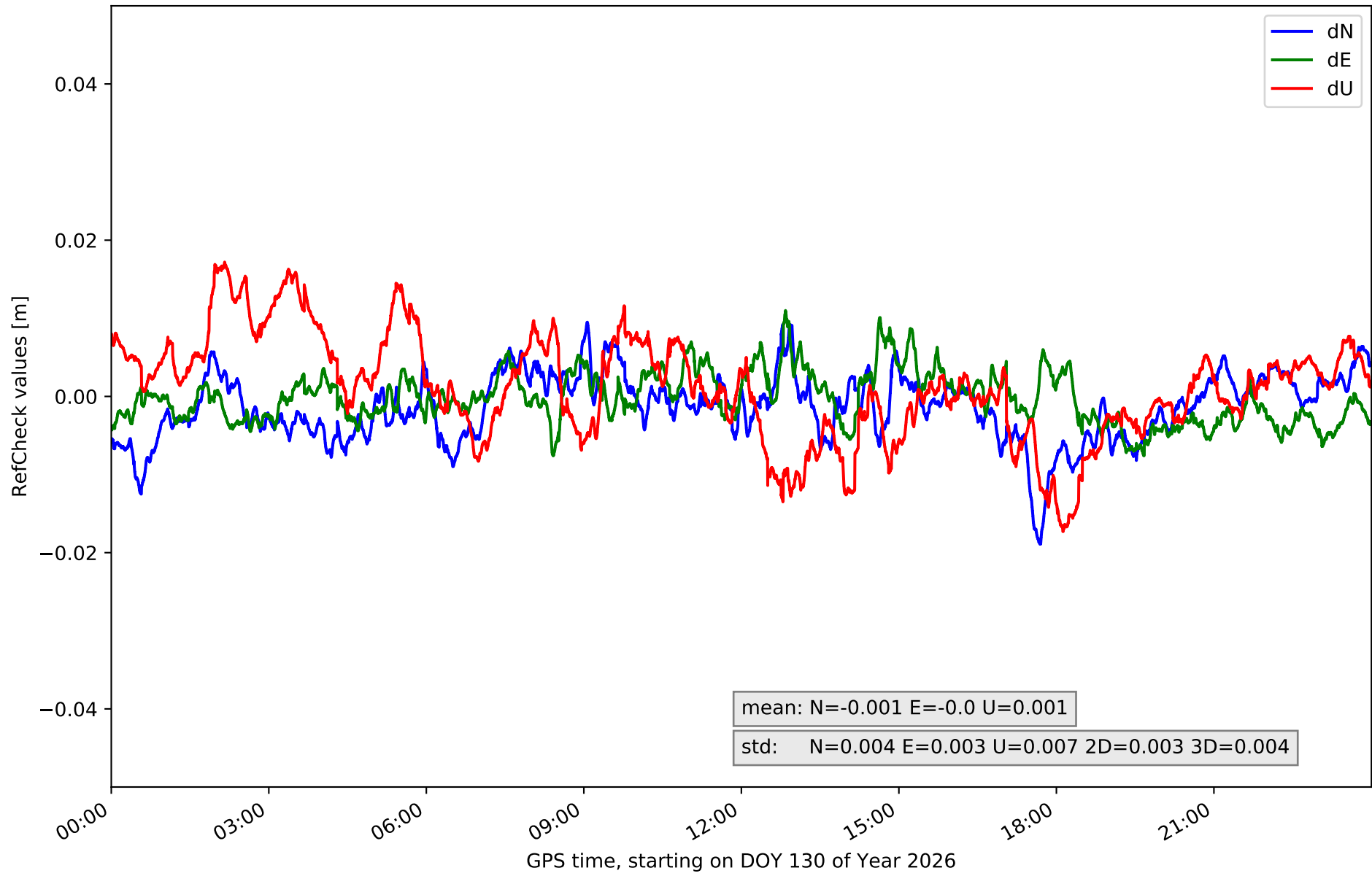
RefCheck for station NAVA in network NET2



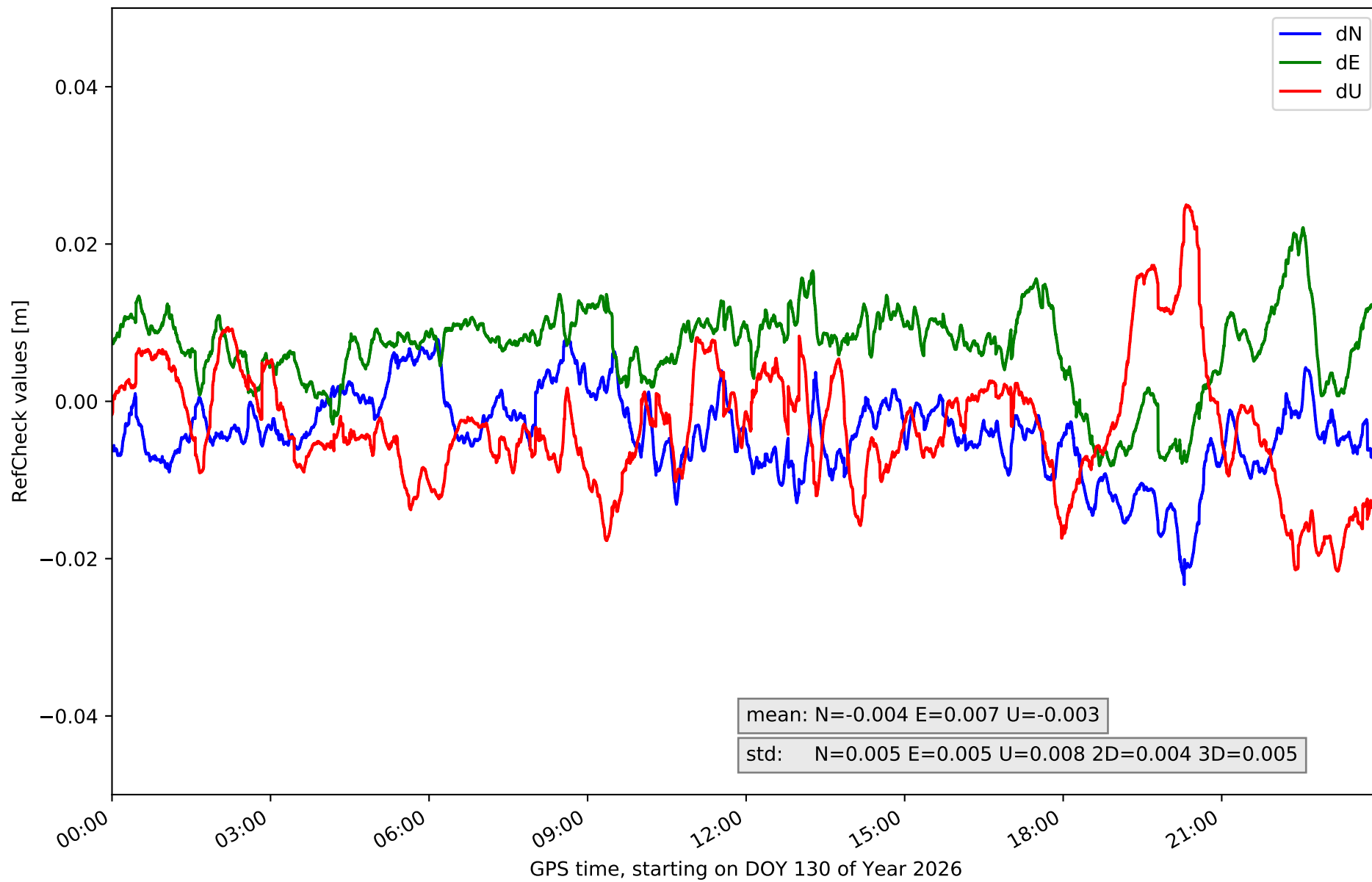
RefCheck for station ONOR in network NET2



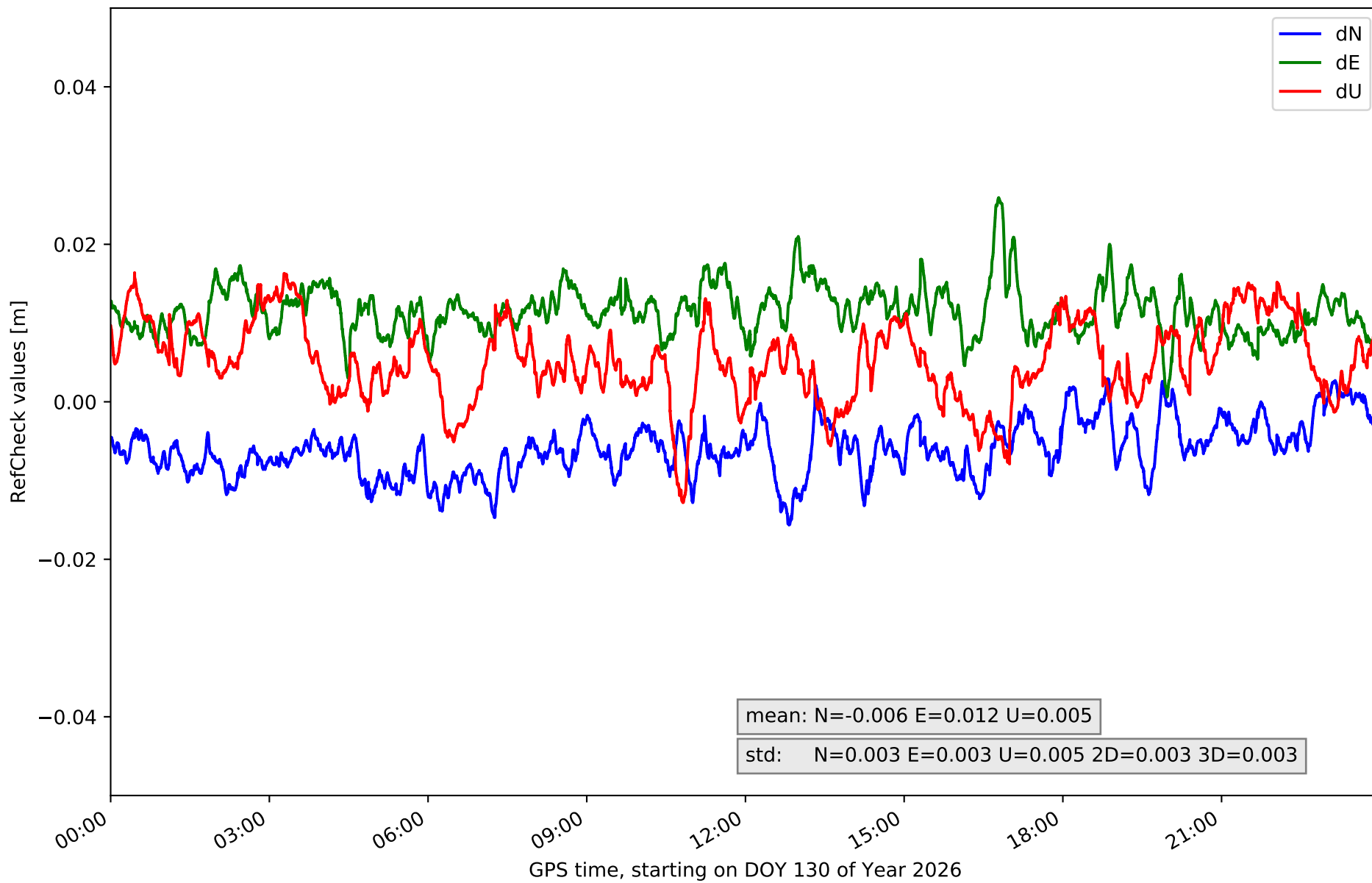
RefCheck for station POZO in network NET2



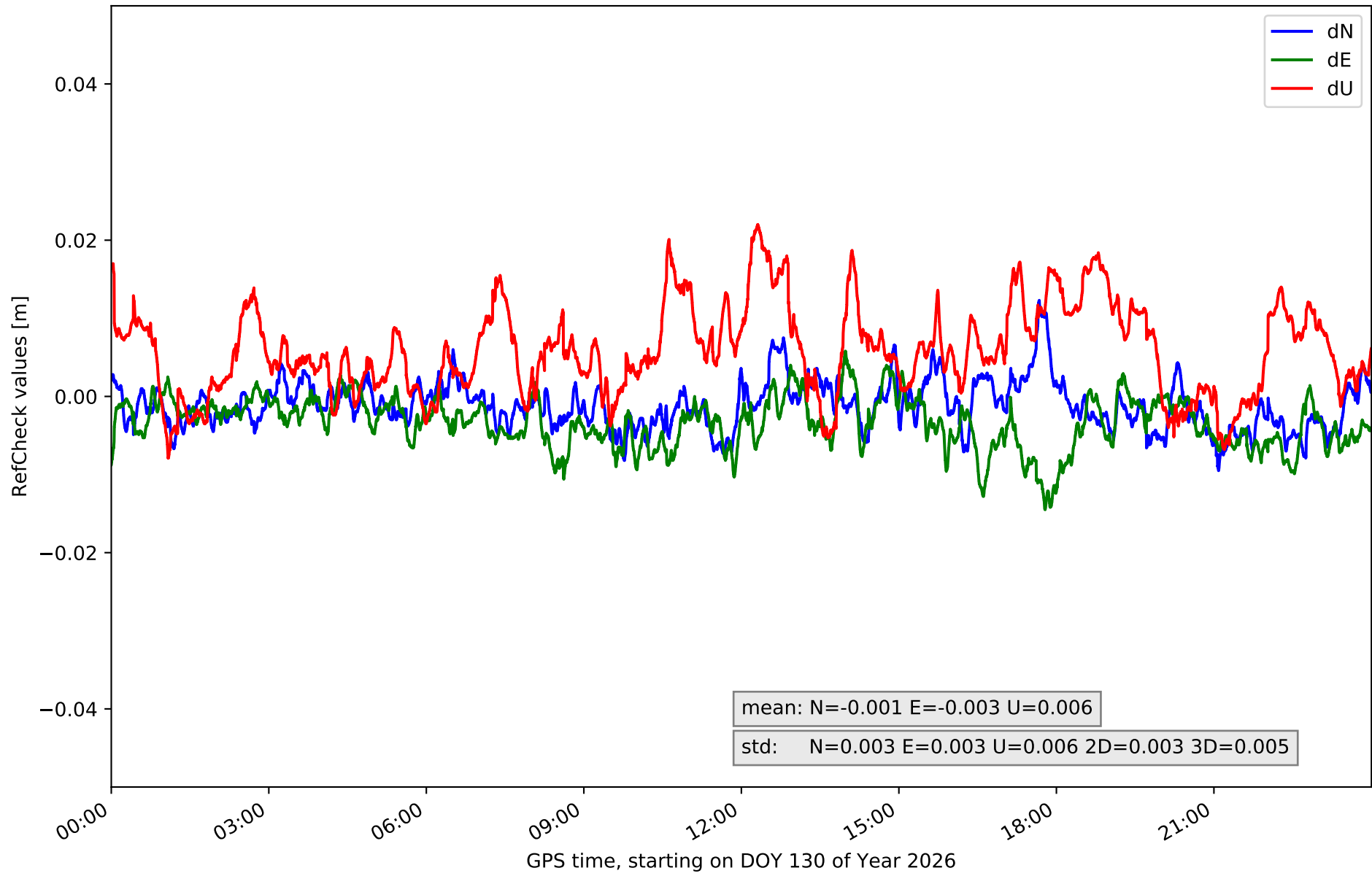
RefCheck for station SPAB in network NET2



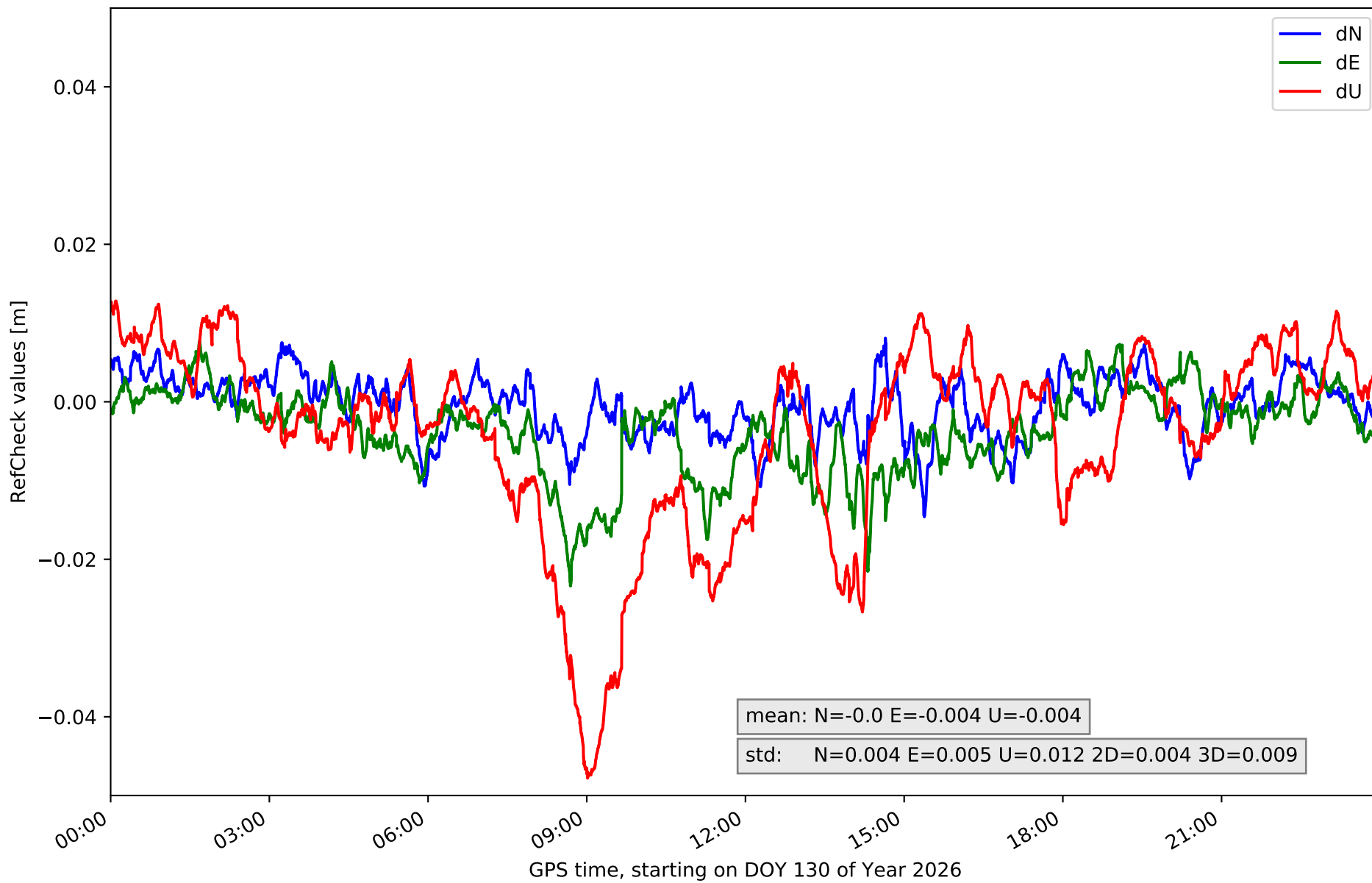
RefCheck for station TALR in network NET2



RefCheck for station TRUJ in network NET2



RefCheck for station ZFRA in network NET2



RefCheck values for network NET2

Station	Nmin	Nmax	Nstd	Emin	Emax	Estd	Umin	Umax	Ustd	std2D	std3D	#2D > 0.01	% 2D > 0.01	#3D > 0.02	% 3D > 0.02
BADJ	-0.01	0.015	0.003	-0.013	0.007	0.003	-0.018	0.017	0.007	0.003	0.004	1839	4.3	211	0.5
BEJR	-0.012	0.009	0.004	-0.005	0.014	0.003	-0.038	0.006	0.008	0.003	0.007	5615	13.0	17408	40.3
CACE	-0.021	0.008	0.003	-0.016	0.016	0.004	-0.016	0.019	0.006	0.003	0.004	3779	8.7	472	1.1
CATU	-0.011	0.008	0.003	-0.005	0.013	0.003	-0.017	0.023	0.007	0.002	0.004	1518	3.5	1476	3.4
CORI	-0.014	0.009	0.004	-0.012	0.009	0.003	-0.009	0.033	0.007	0.003	0.006	3770	8.7	3126	7.2
HERR	-0.006	0.012	0.003	-0.015	0.009	0.003	-0.016	0.028	0.009	0.003	0.005	4618	10.7	2293	5.3
JERE	-0.007	0.008	0.003	-0.011	0.007	0.003	-0.013	0.014	0.005	0.002	0.003	497	1.1	0	0.0
LLER	-0.009	0.012	0.004	-0.009	0.011	0.003	-0.011	0.031	0.007	0.002	0.005	536	1.2	1360	3.1
MEDA	-0.008	0.014	0.003	-0.013	0.008	0.003	-0.014	0.021	0.006	0.002	0.004	1065	2.5	182	0.4
NAVA	-0.013	0.029	0.004	-0.018	0.008	0.004	-0.014	0.039	0.008	0.004	0.005	24580	56.8	5435	12.6
ONOR	-0.013	0.004	0.003	-0.005	0.015	0.003	-0.015	0.016	0.005	0.003	0.003	12252	28.3	0	0.0
POZO	-0.019	0.009	0.004	-0.008	0.011	0.003	-0.017	0.017	0.007	0.003	0.004	1748	4.0	252	0.6
SPAB	-0.023	0.008	0.005	-0.008	0.022	0.005	-0.022	0.025	0.008	0.004	0.005	22277	51.5	3259	7.5
TALR	-0.016	0.003	0.003	0.001	0.026	0.003	-0.013	0.016	0.005	0.003	0.003	37570	86.9	2246	5.2
TRUJ	-0.009	0.012	0.003	-0.015	0.006	0.003	-0.008	0.022	0.006	0.003	0.005	2321	5.4	806	1.9
ZFRA	-0.015	0.008	0.004	-0.023	0.008	0.005	-0.048	0.013	0.012	0.004	0.009	7803	18.0	6365	14.7
Mean	-0.013	0.011	0.004	-0.011	0.012	0.003	-0.018	0.021	0.007	0.003	0.005	8236.8	19.0	2805.7	6.5
Min/Max	-0.023	0.029	0.005	-0.023	0.026	0.005	-0.048	0.039	0.012	0.004	0.009	37570	86.9	17408	40.3

fixing statistic for network NET2

fixing percentage of	all GNSS	G	R	E	C
using threshold 0.3	94.7	95.7	93.9	94.9	93.7
considering satellites with dual-frequency fixed	92.7	93.8	91.6	93.0	91.5
considering all signals separately	92.7	94.0	91.6	93.3	90.3