

summary for network NT32

timeperiod chosen: from 2026-05-08-00:00:00 until 2026-05-08-23:59:59

average update rate (durations larger than 15 seconds considered as observation gap): 1.1 seconds

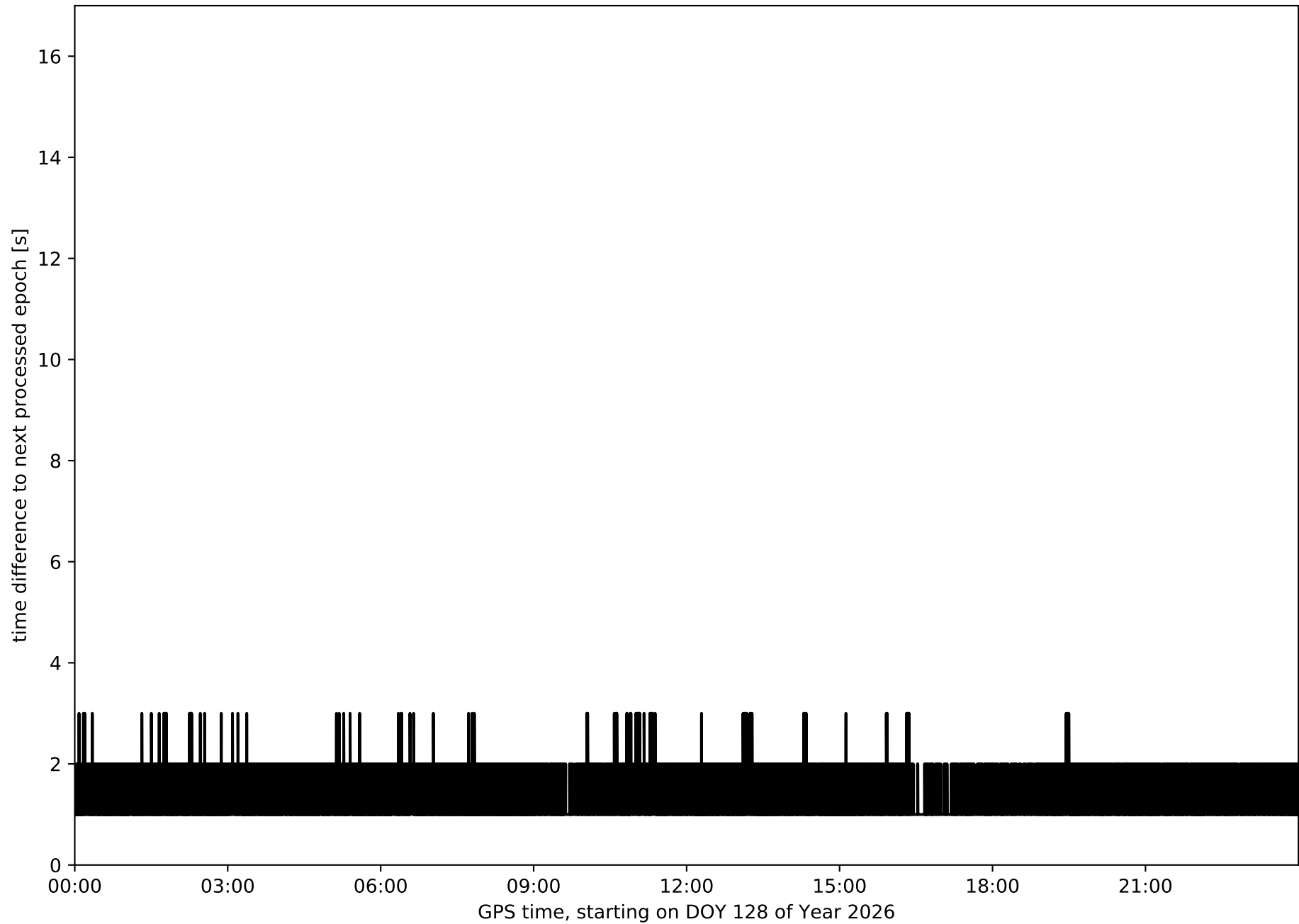
average fixing percentage with threshold set to 0.3: 93.0 percent

stations available: 15 of 15

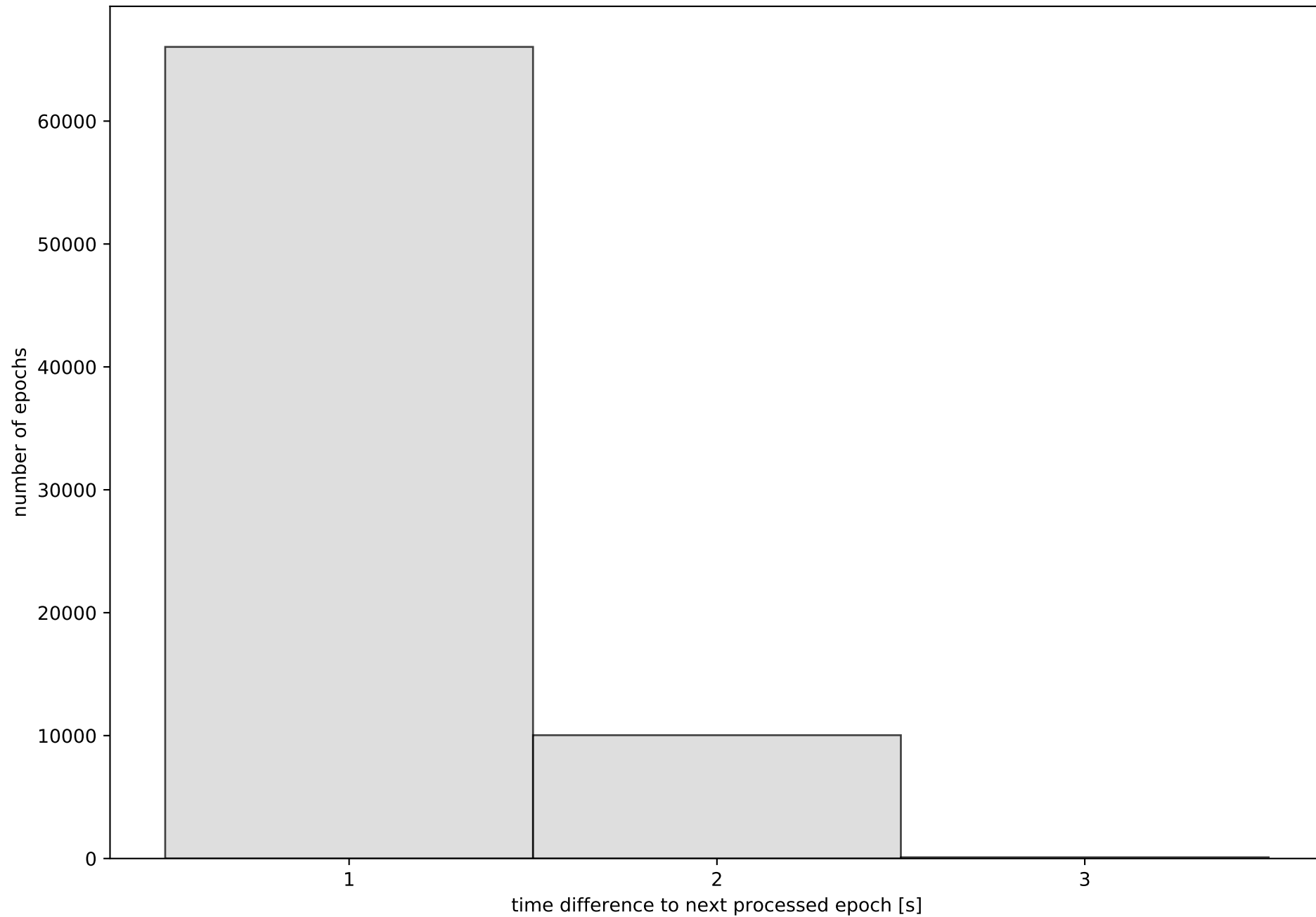
station information:

station EH01:	antenna: LEIAR20	LEIM	receiver: LEICA GR25	height: 801.016
station EH02:	antenna: TRM59900.00	SCIS	receiver: LEICA GR50	height: 85.364
station GOM1:	antenna: LEIAR20	LEIM	receiver: LEICA GR50	height: 48.789
station GOME:	antenna: LEIAR20	LEIM	receiver: LEICA GR50	height: 114.977
station IZAN:	antenna: LEIAT504GG	LEIS	receiver: LEICA GR50	height: 2417.44
station LP01:	antenna: TRM57971.00	NONE	receiver: TRIMBLE ALLOY	height: 675.249
station LP03:	antenna: TRM59900.00	NONE	receiver: TRIMBLE NETR9	height: 919.563
station LPAL:	antenna: LEIAR20	LEIM	receiver: LEICA GR50	height: 2199.31
station LRES:	antenna: LEIAR20	NONE	receiver: LEICA GR50	height: 51.241
station TN01:	antenna: LEIAR20	LEIM	receiver: LEICA GR50	height: 51.859
station TN02:	antenna: TRM159900.00	SCIS	receiver: TRIMBLE ALLOY	height: 54.509
station TN03:	antenna: TRM159900.00	SCIS	receiver: TRIMBLE ALLOY	height: 58.588
station TN06:	antenna: LEIAR20	NONE	receiver: LEICA GR50	height: 1053.548
station TN09:	antenna: LEIAR20	NONE	receiver: LEICA GR50	height: 1582.15
station TE11:	antenna: LEIAR10	NONE	receiver: LEICA GR25	height: 2092.021

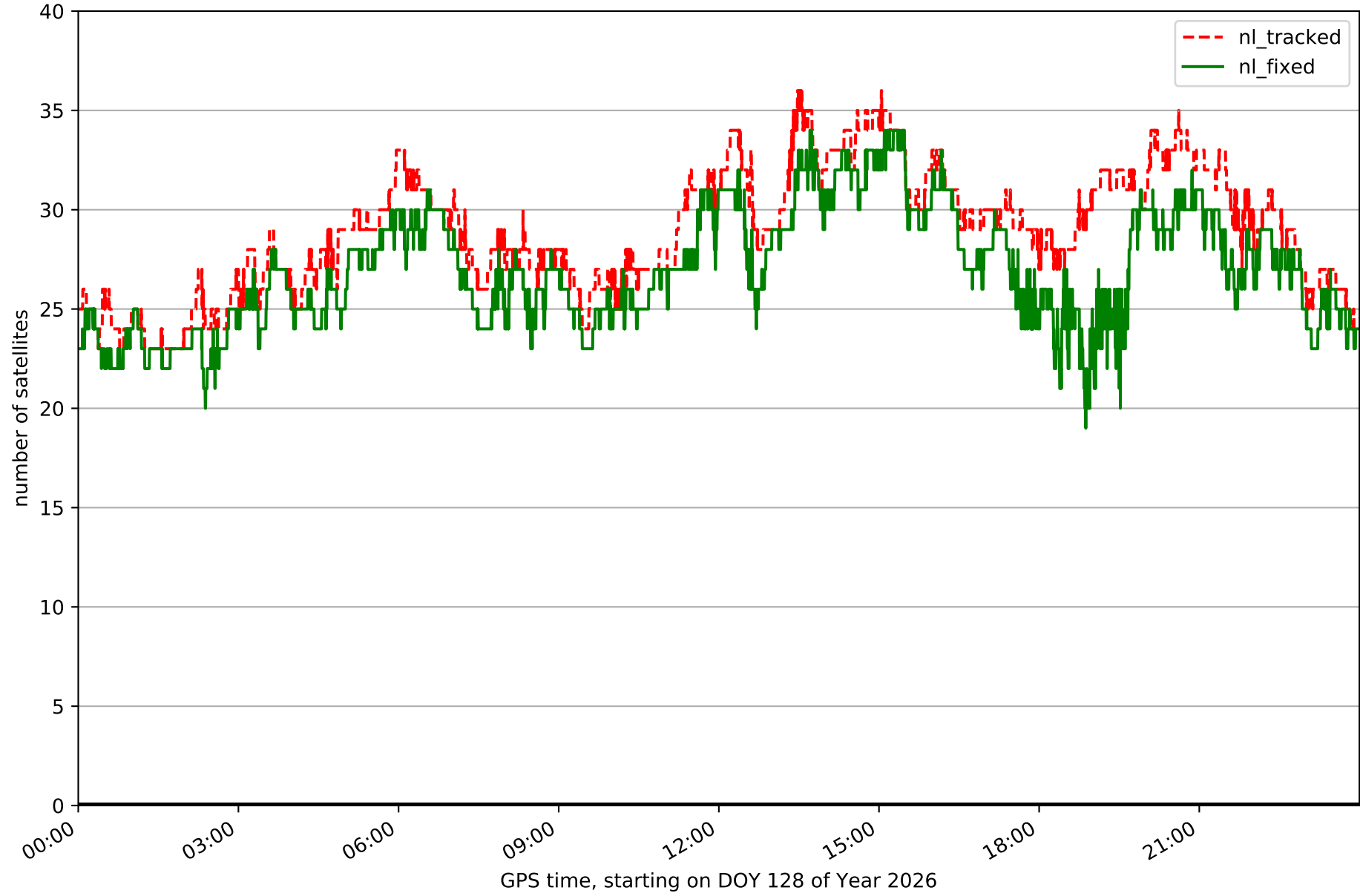
Processing rate in network NT32



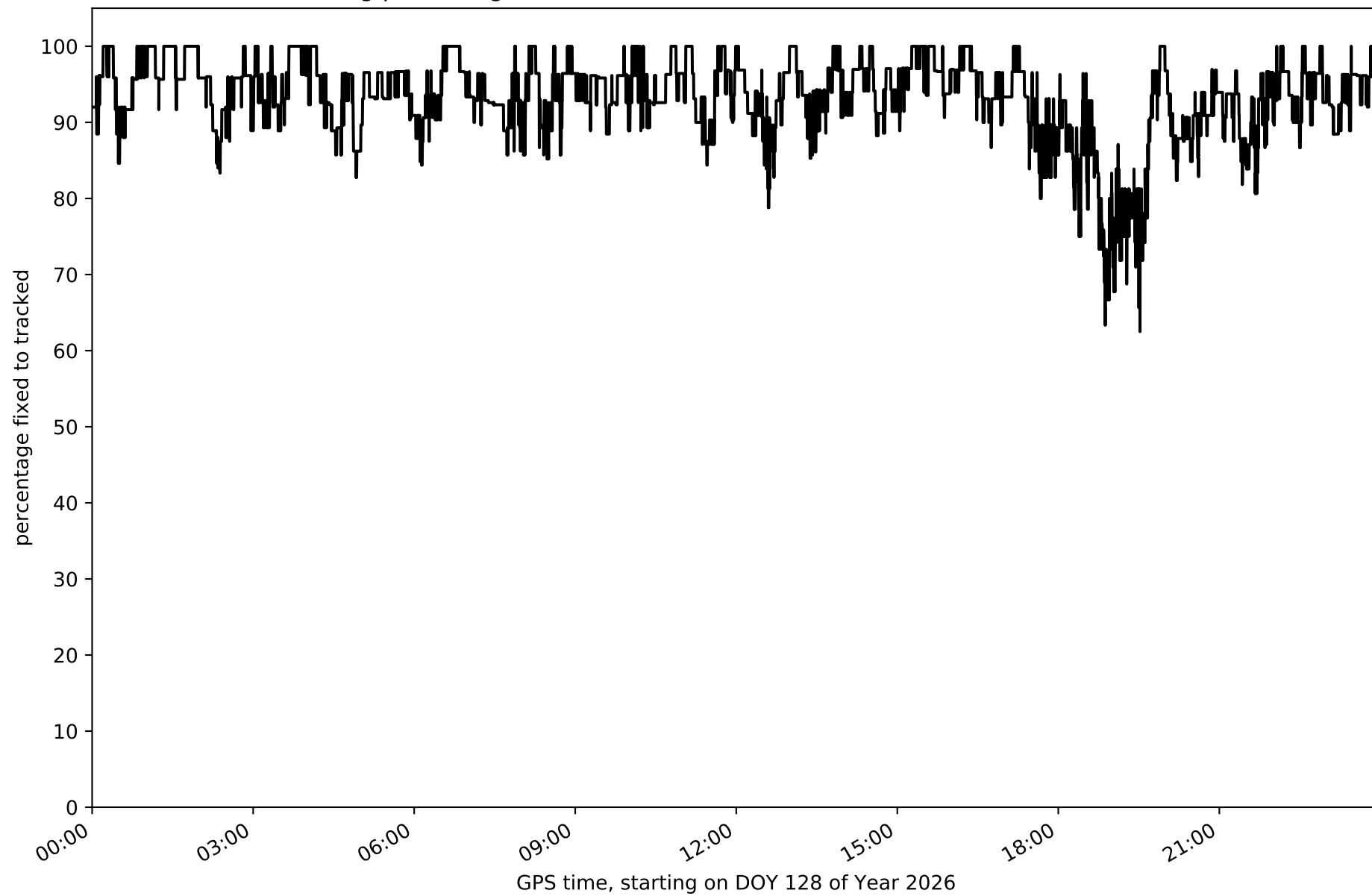
Histogram of the processing rate in network NT32 (durations larger 15 seconds neglected)



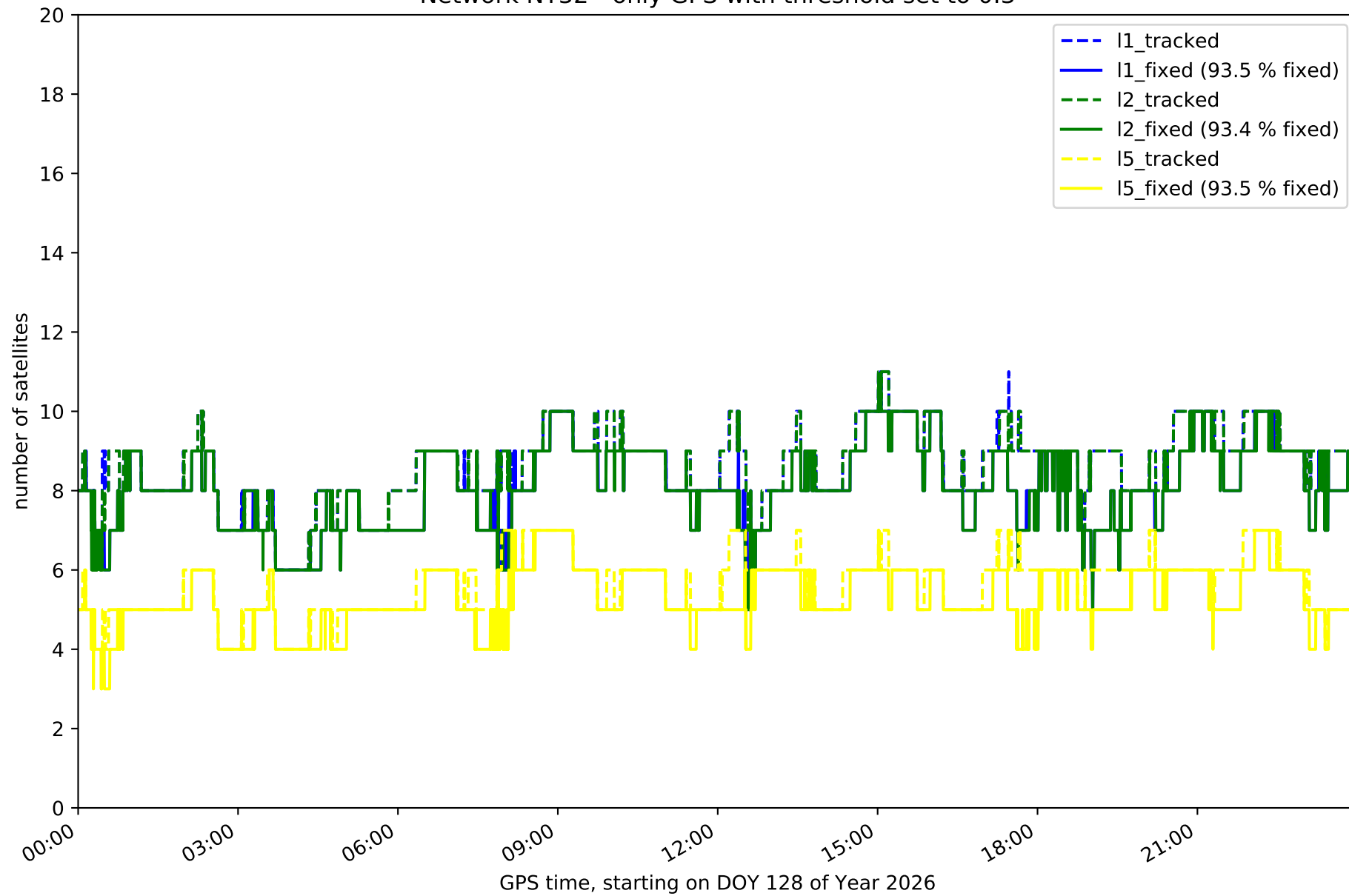
Network NT32 with threshold set to 0.3



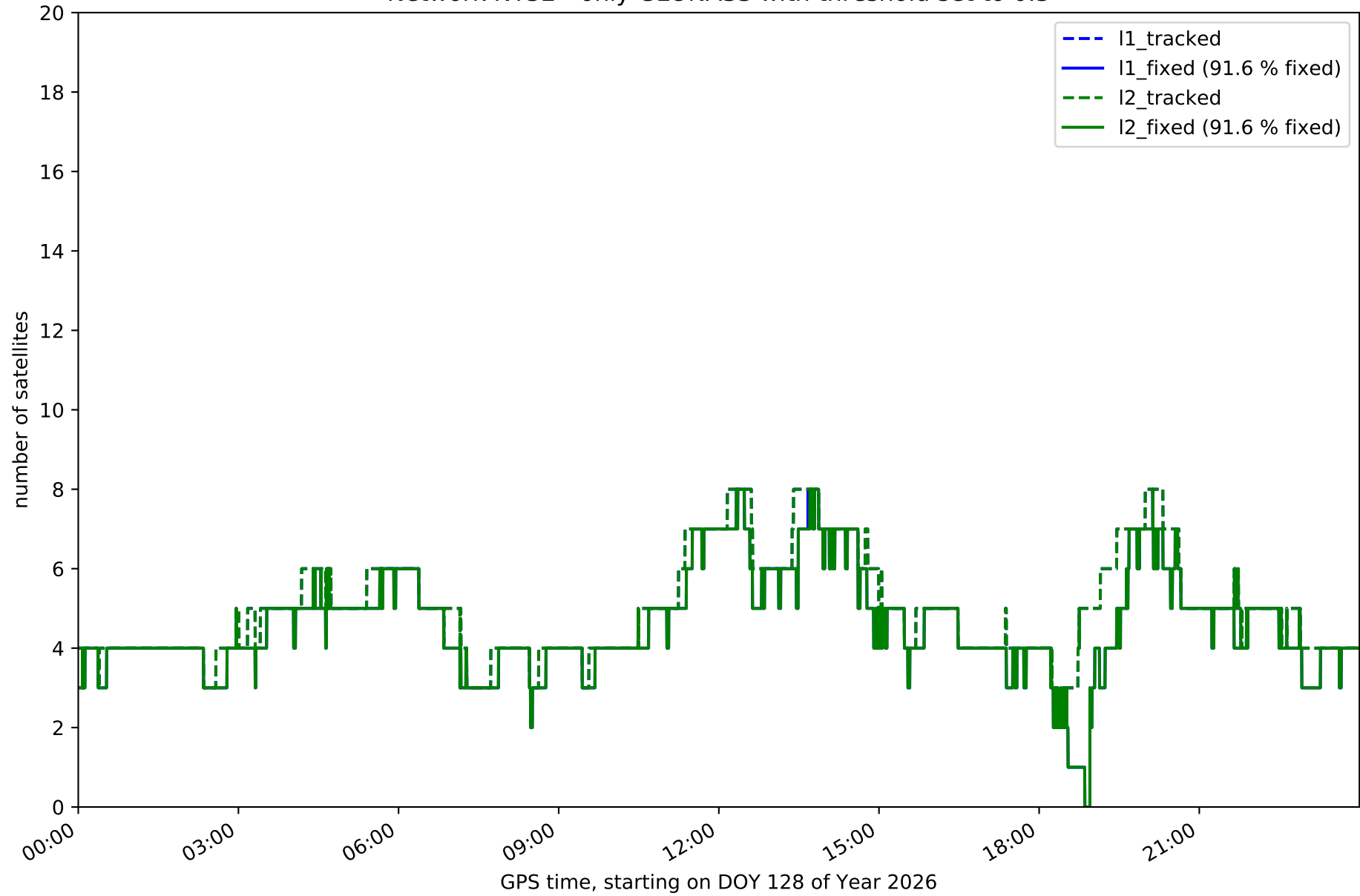
Fixing percentage of satellites in network NT32 with threshold set to 0.3



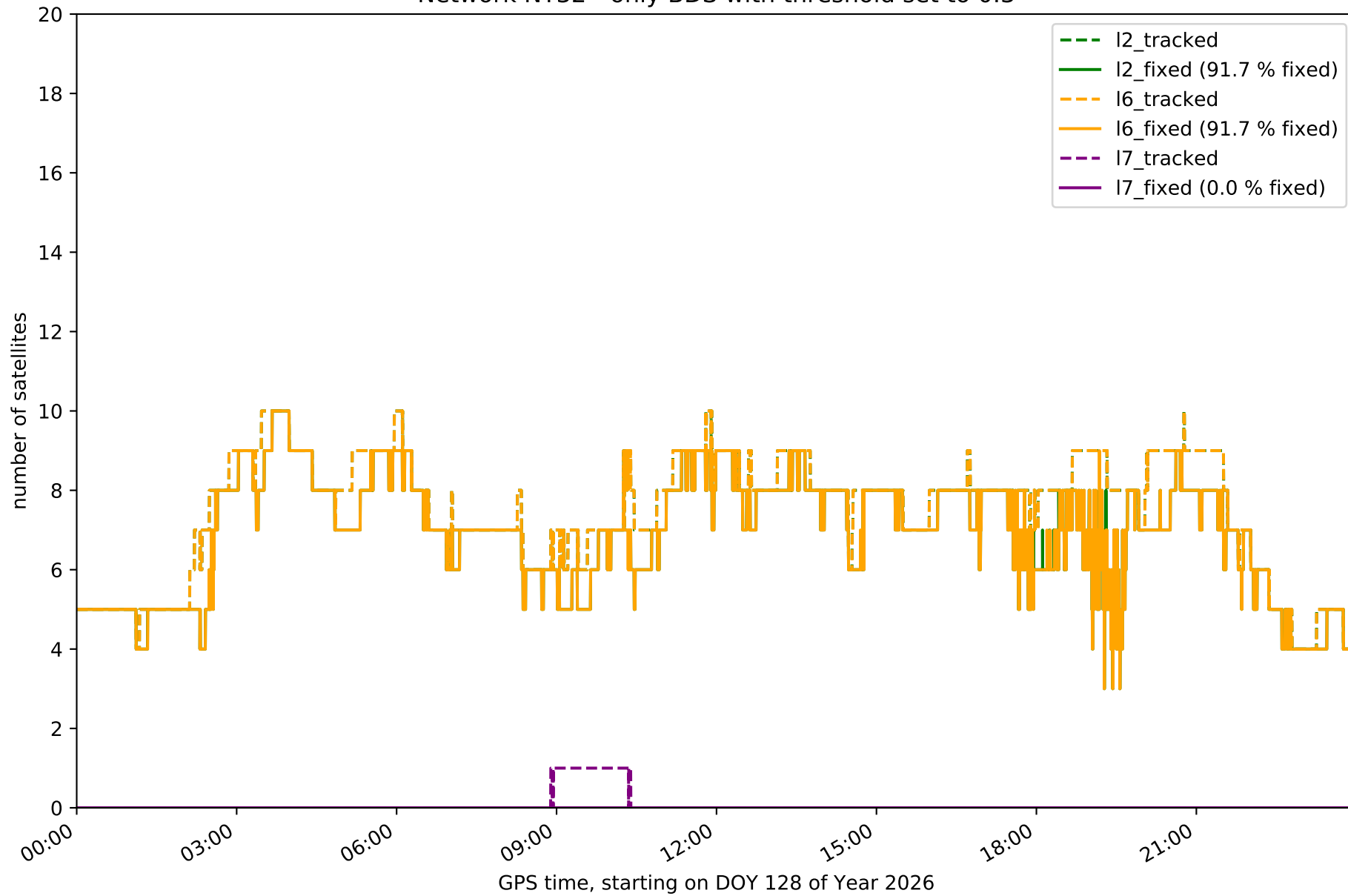
Network NT32 - only GPS with threshold set to 0.3



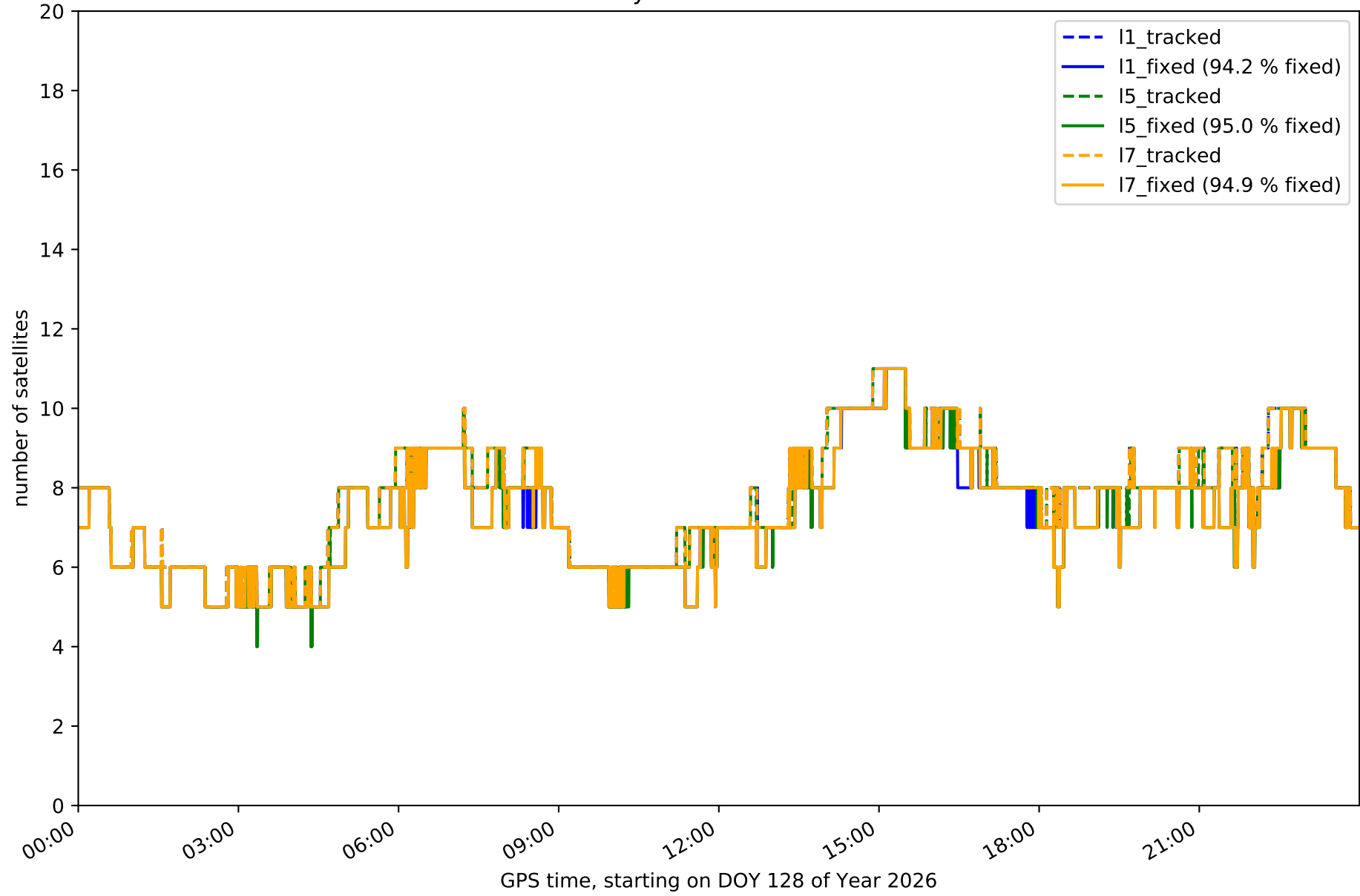
Network NT32 - only GLONASS with threshold set to 0.3



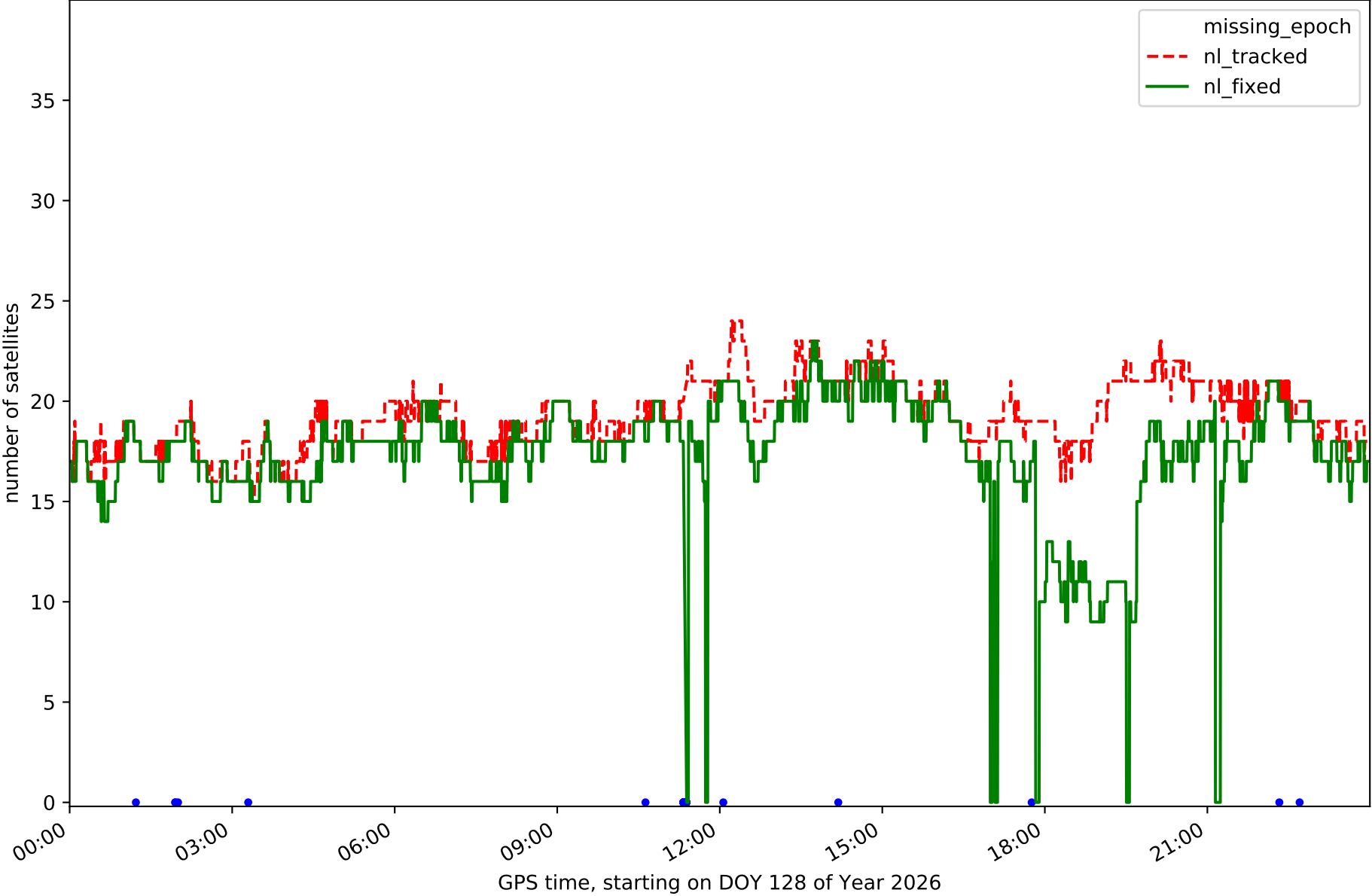
Network NT32 - only BDS with threshold set to 0.3



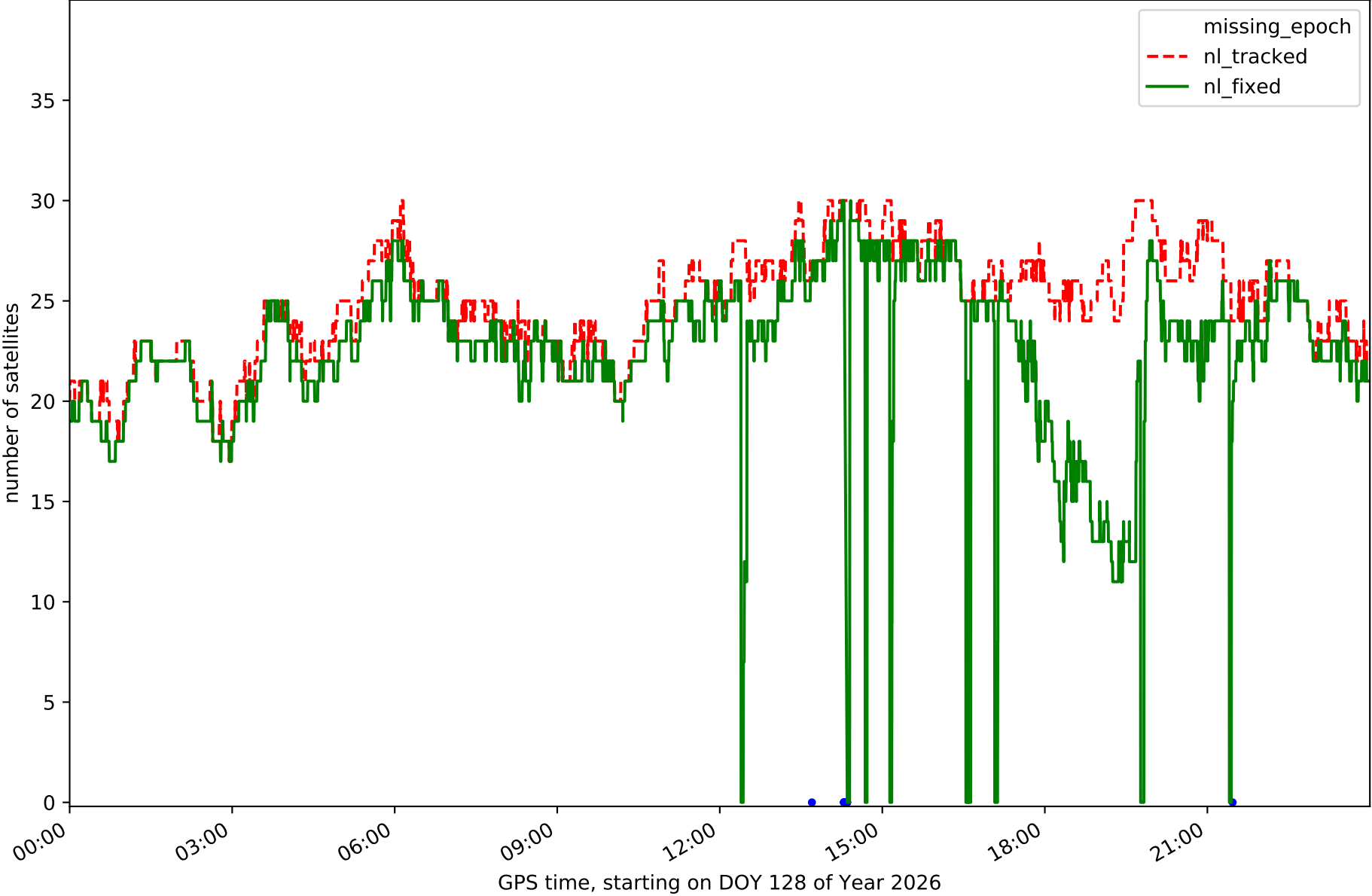
Network NT32 - only Galileo with threshold set to 0.3



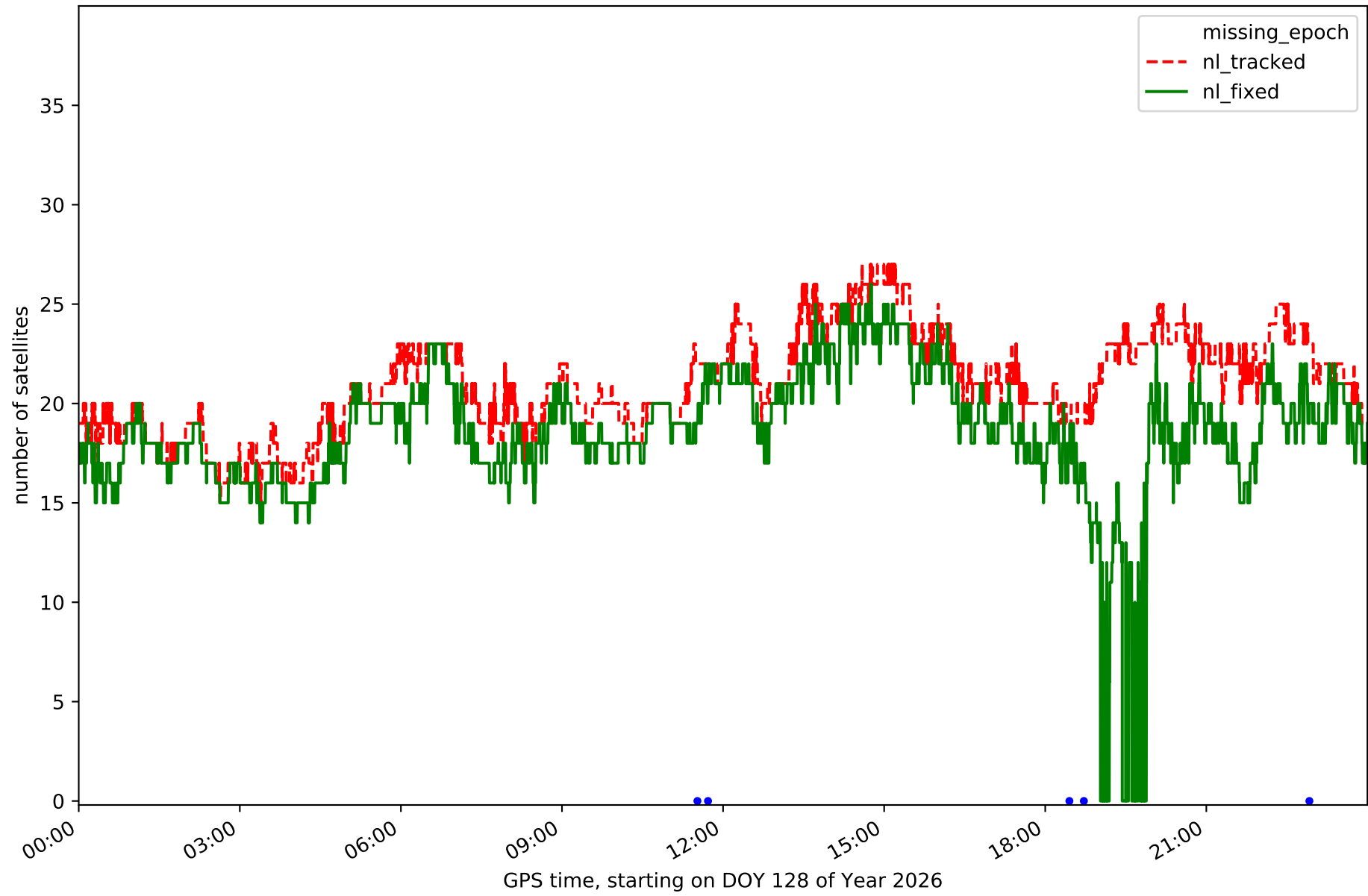
Station EH01 in network NT32



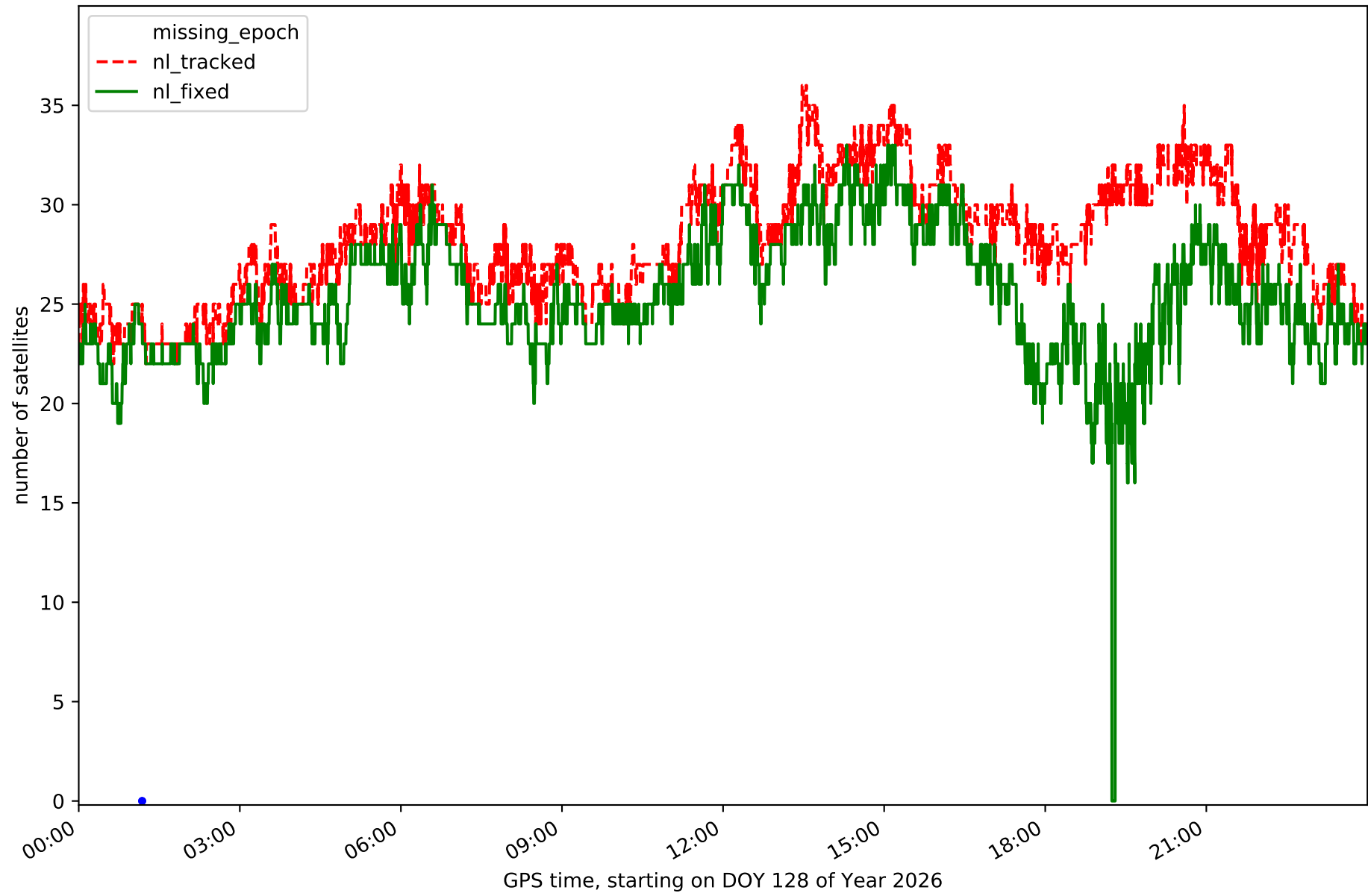
Station EH02 in network NT32



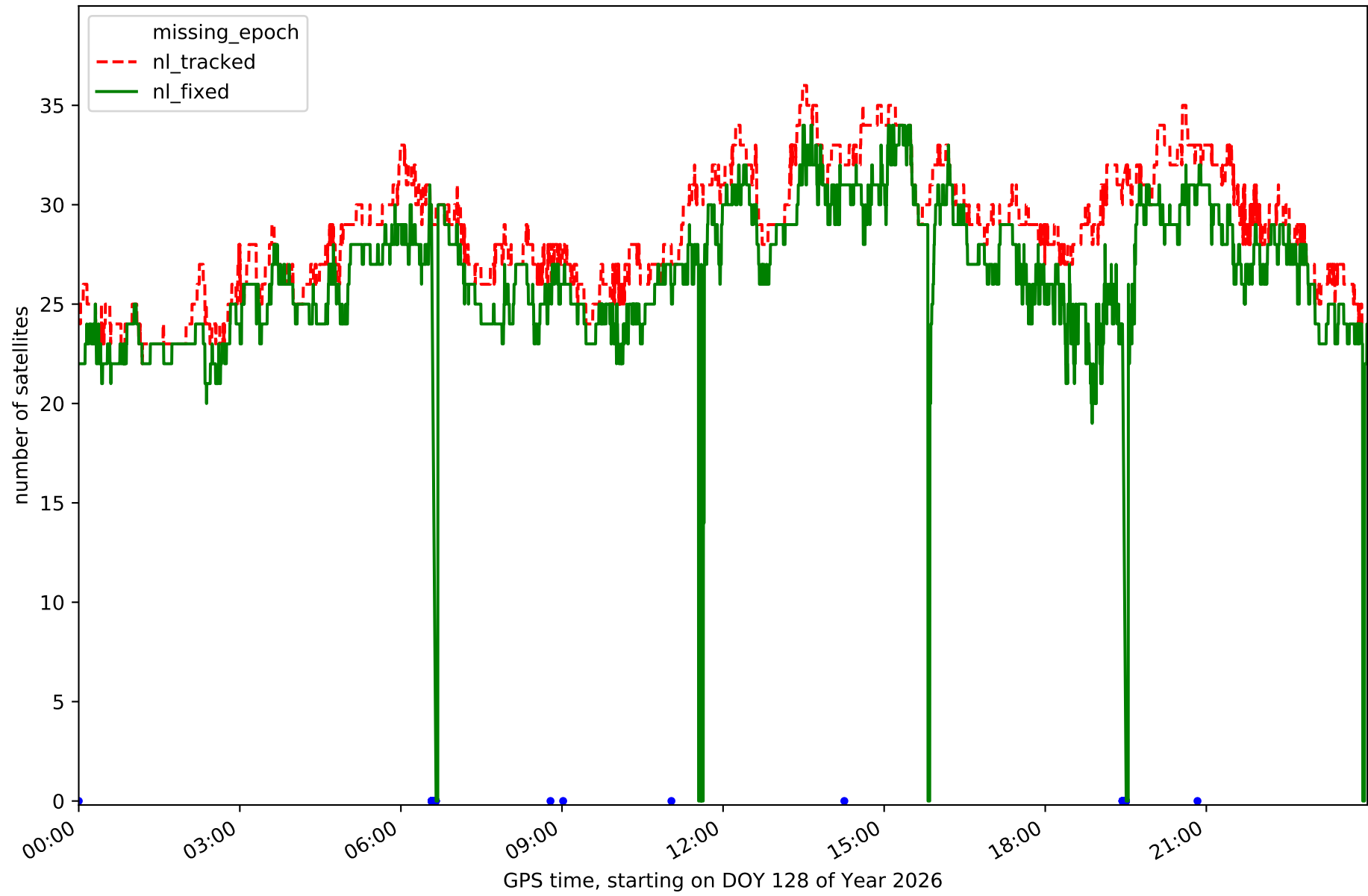
Station GOM1 in network NT32



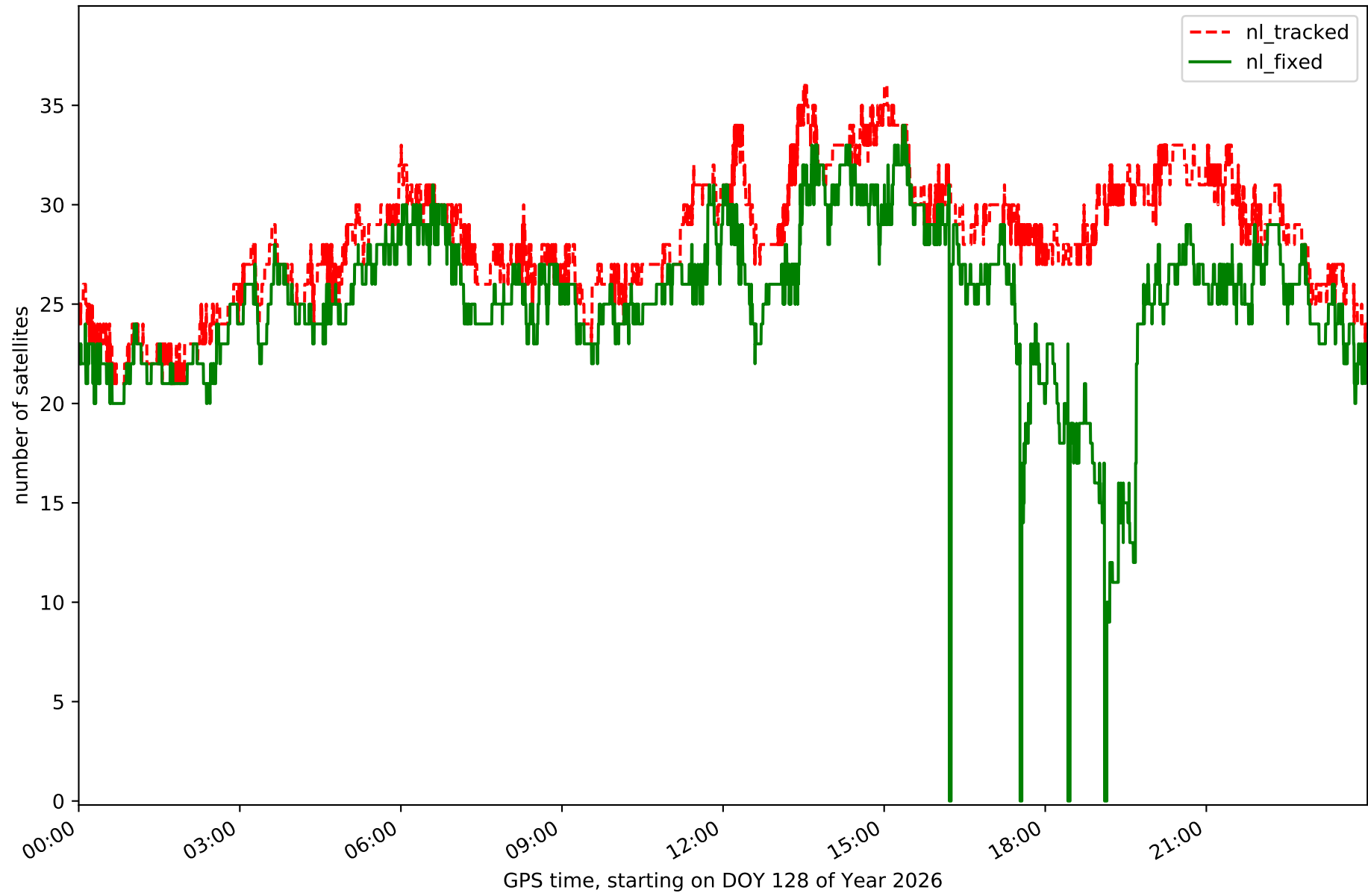
Station GOME in network NT32



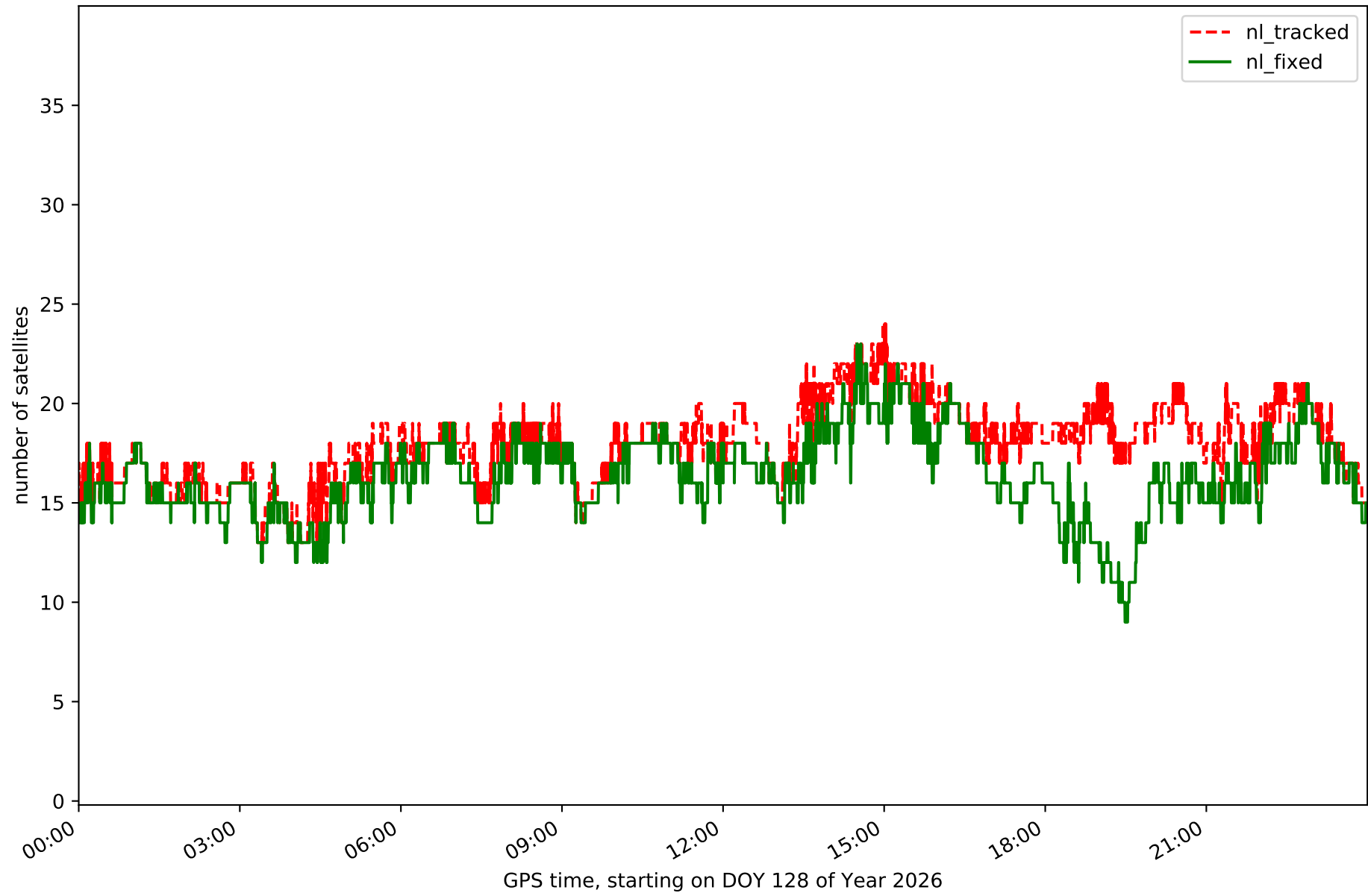
Station IZAN in network NT32



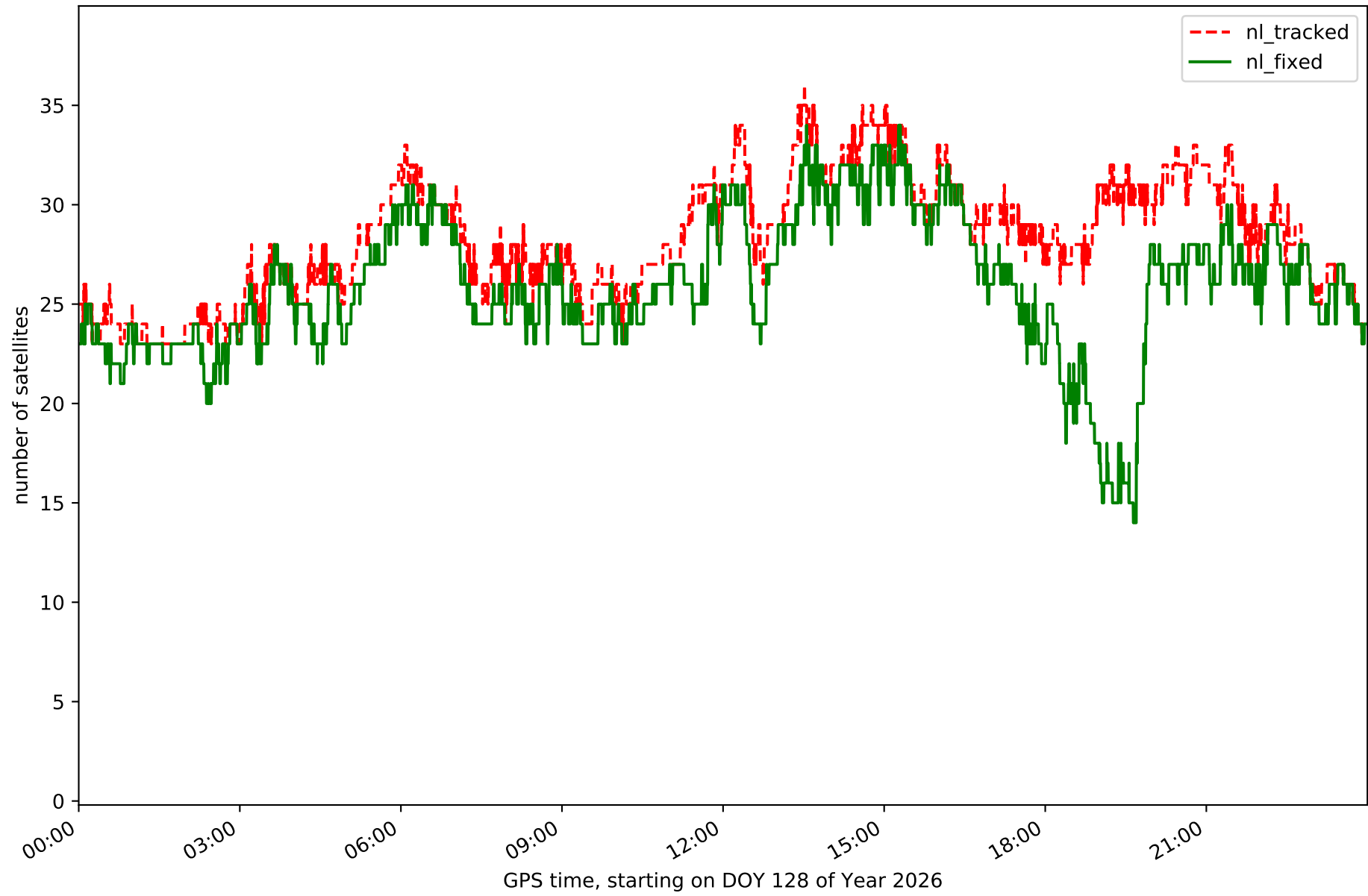
Station LP01 in network NT32



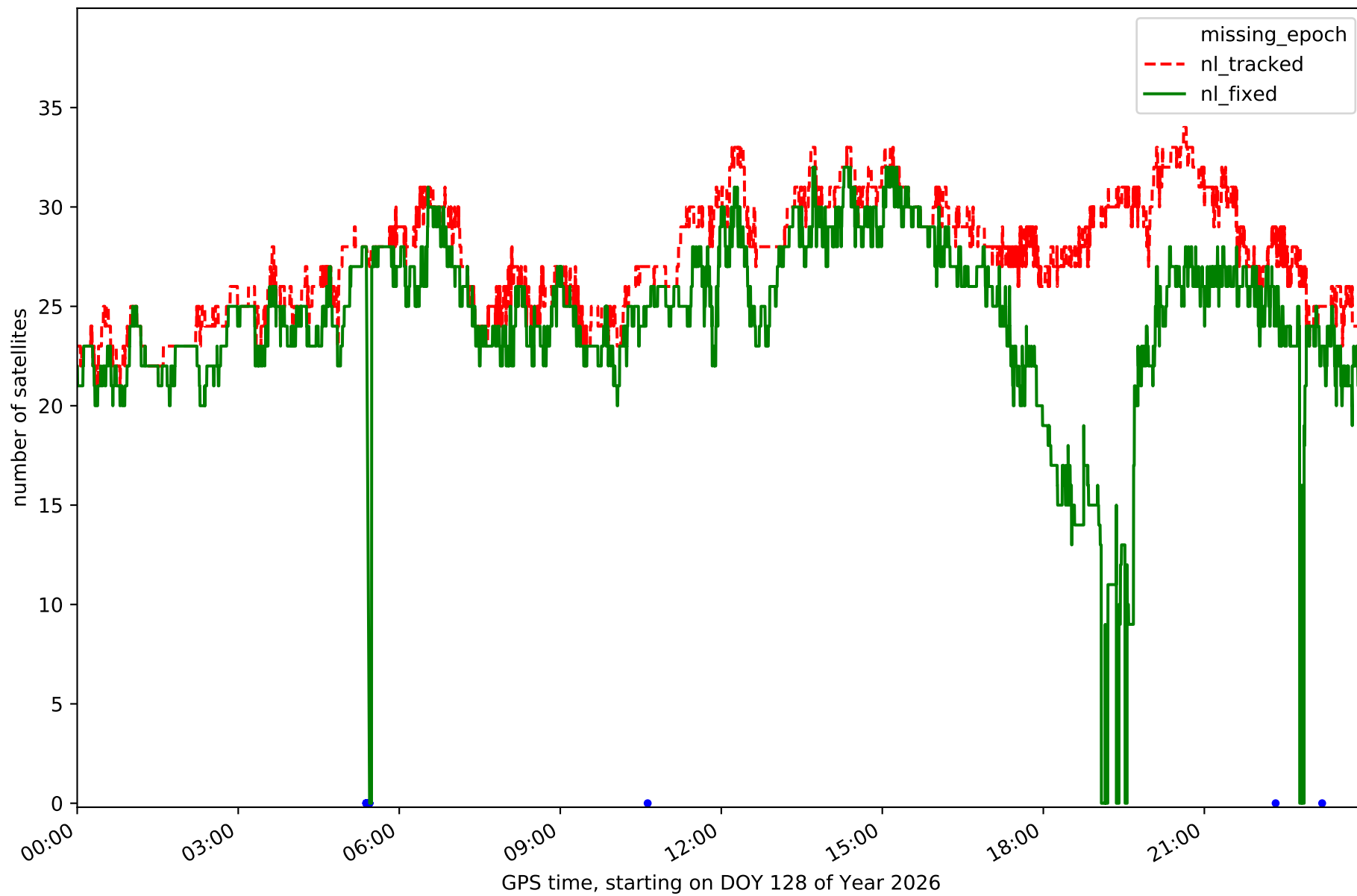
Station LP03 in network NT32



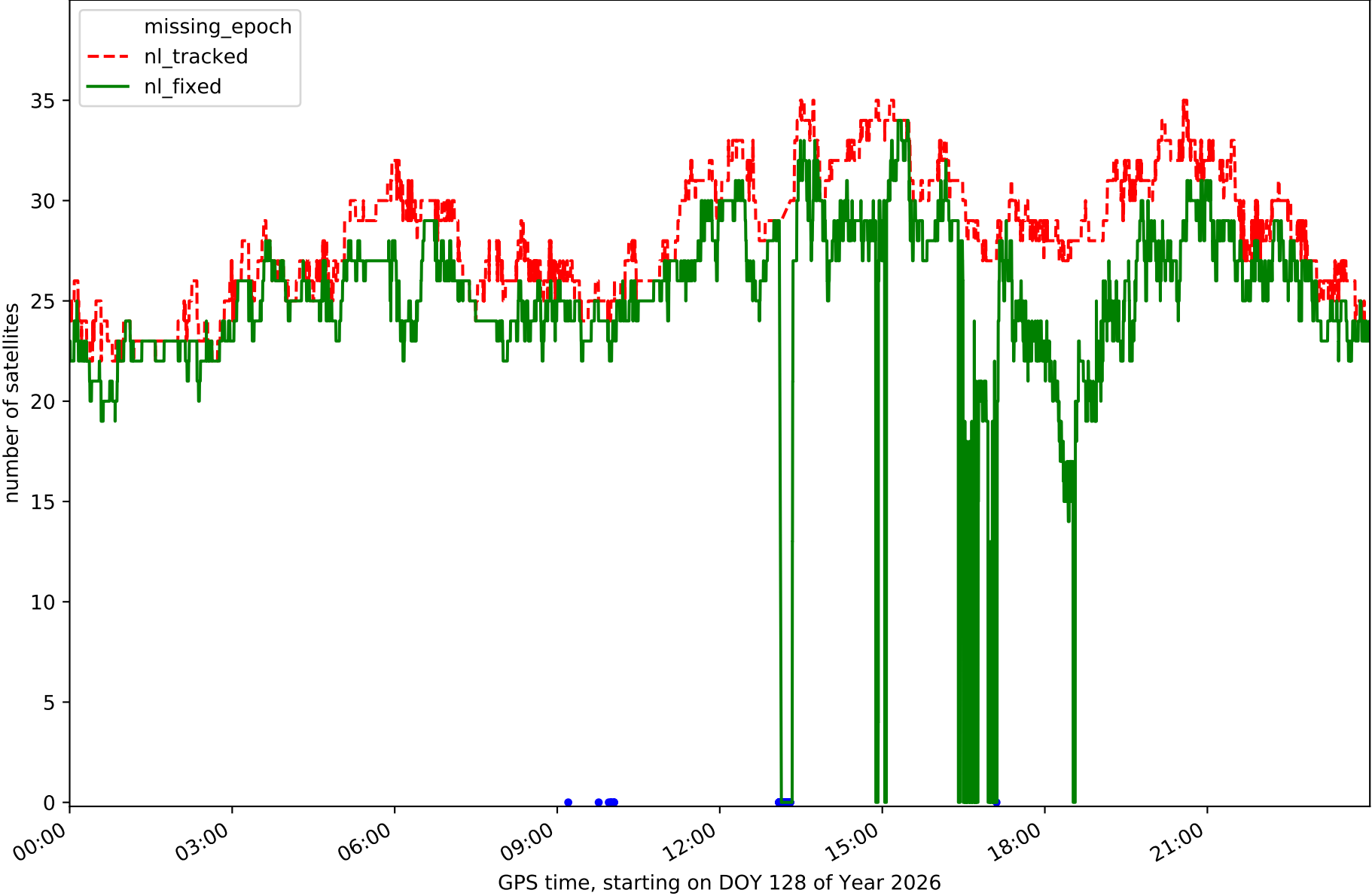
Station LPAL in network NT32



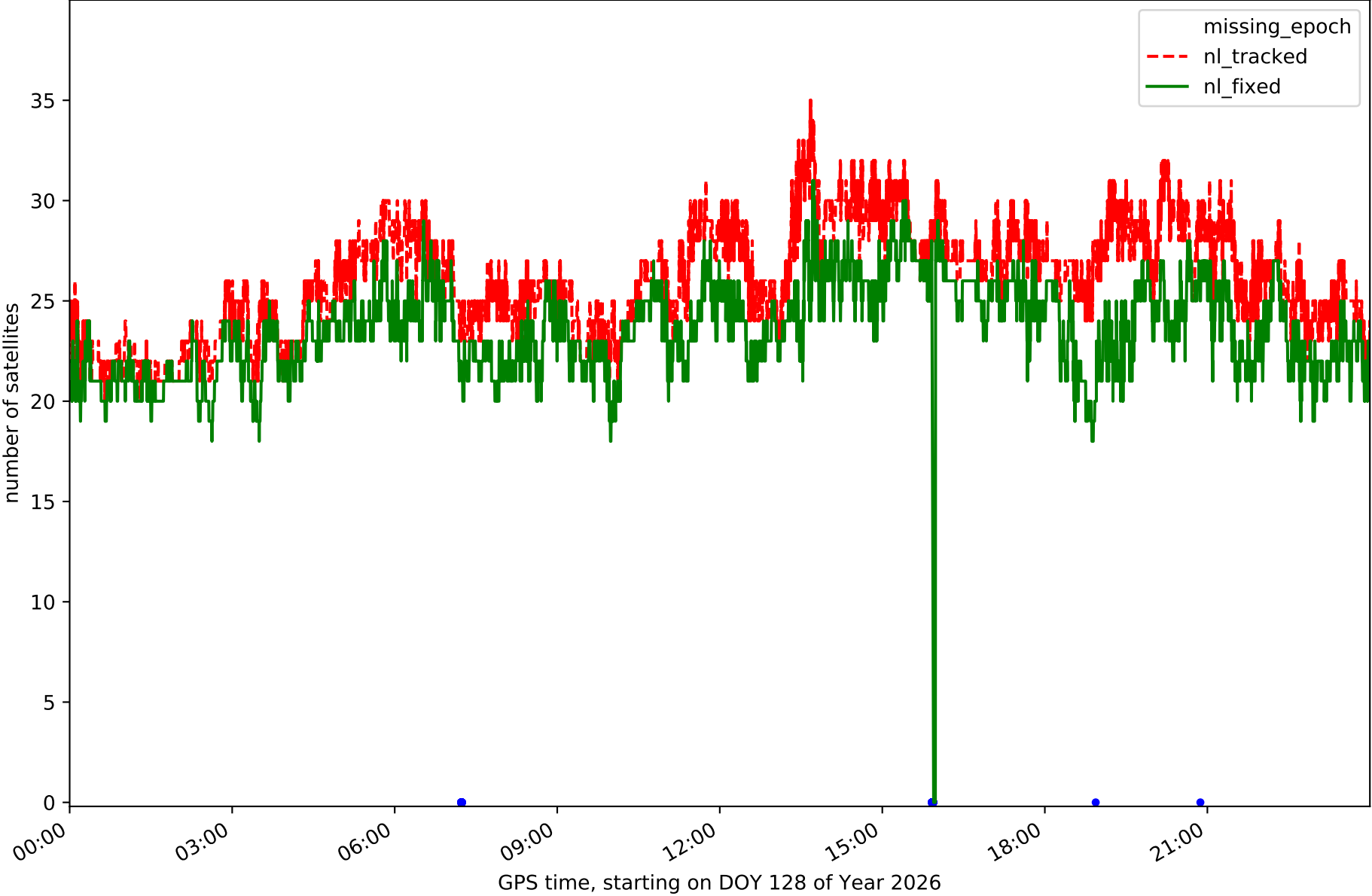
Station LRES in network NT32



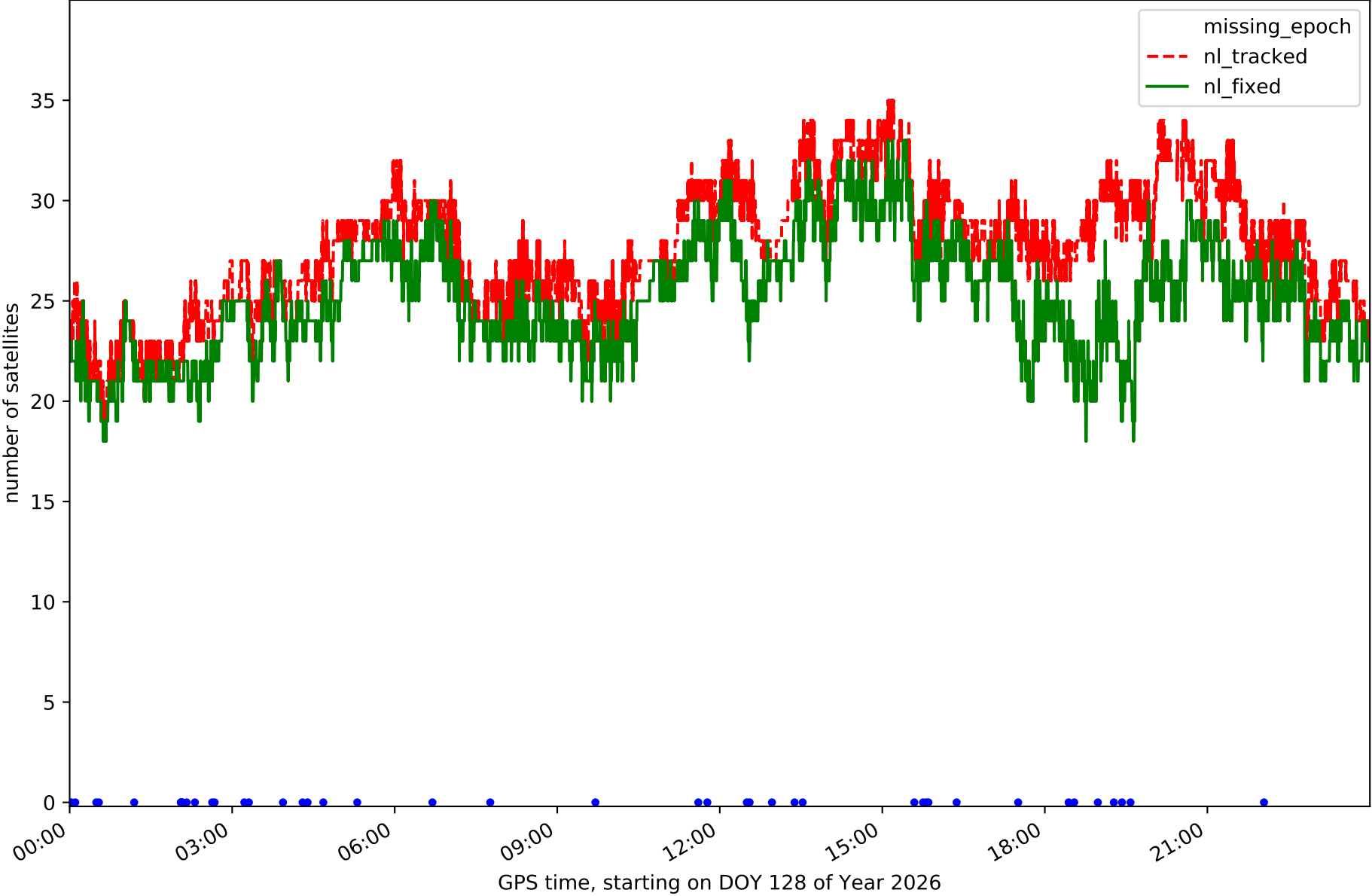
Station TN01 in network NT32



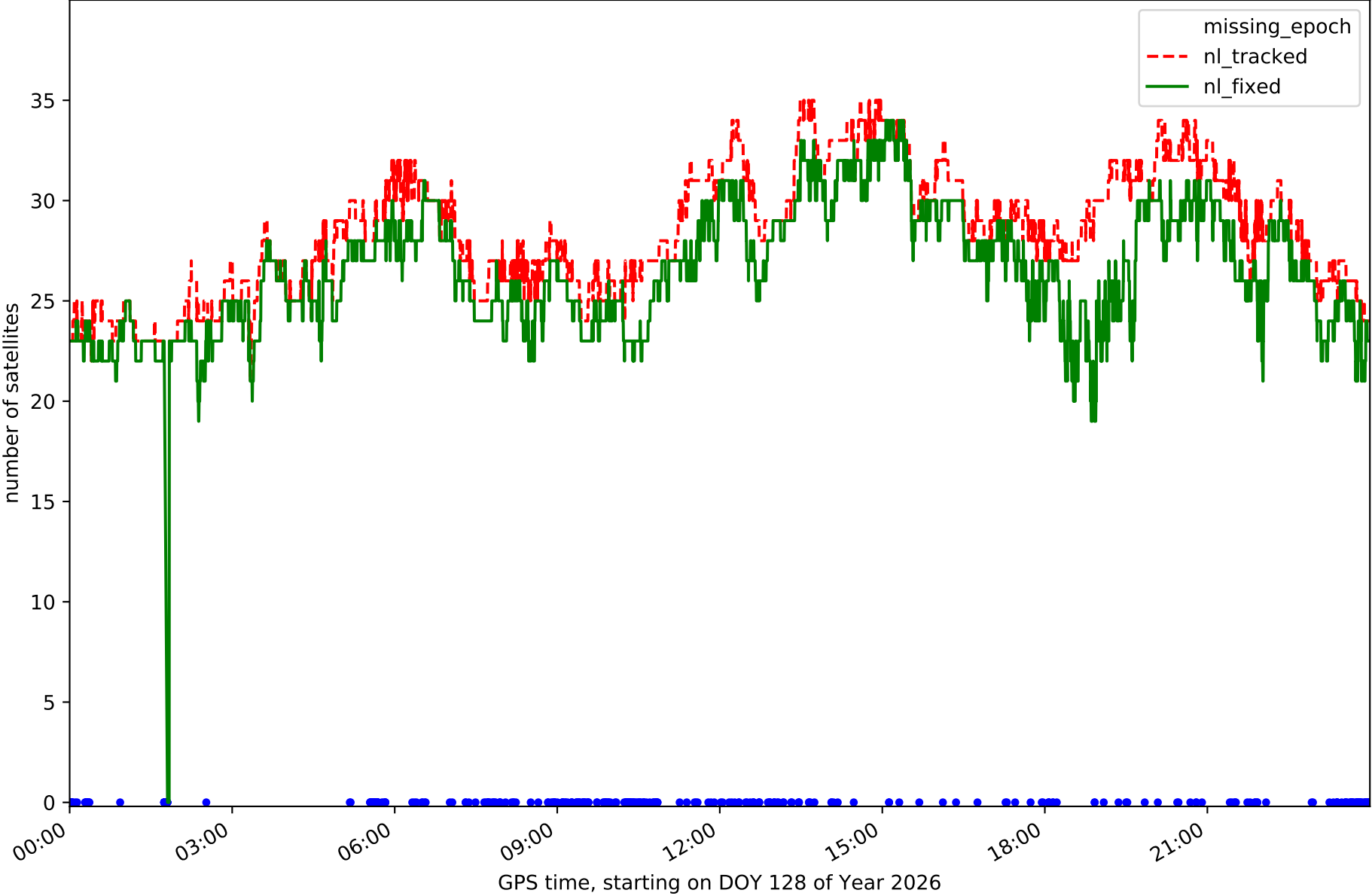
Station TN02 in network NT32



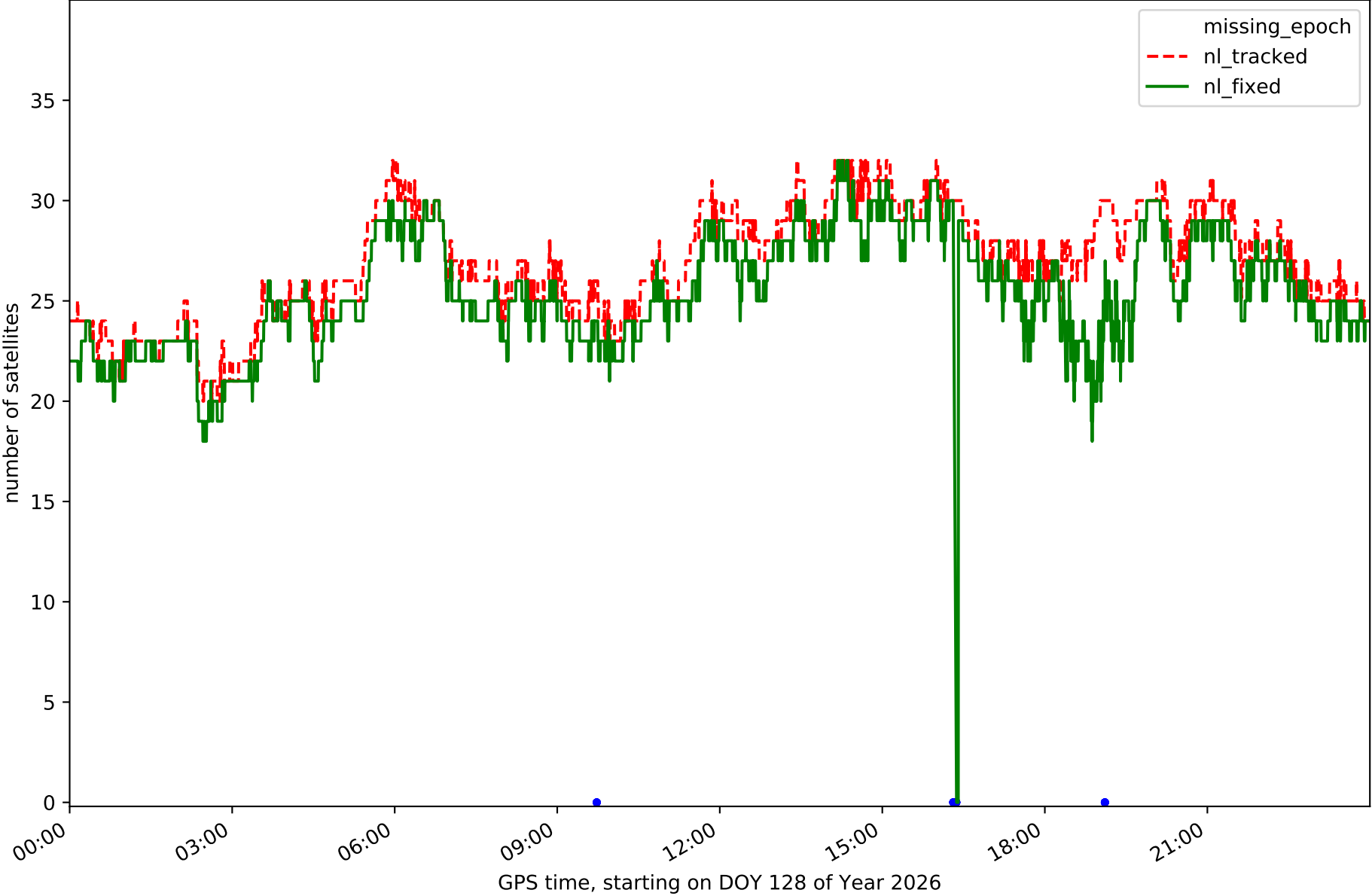
Station TN03 in network NT32



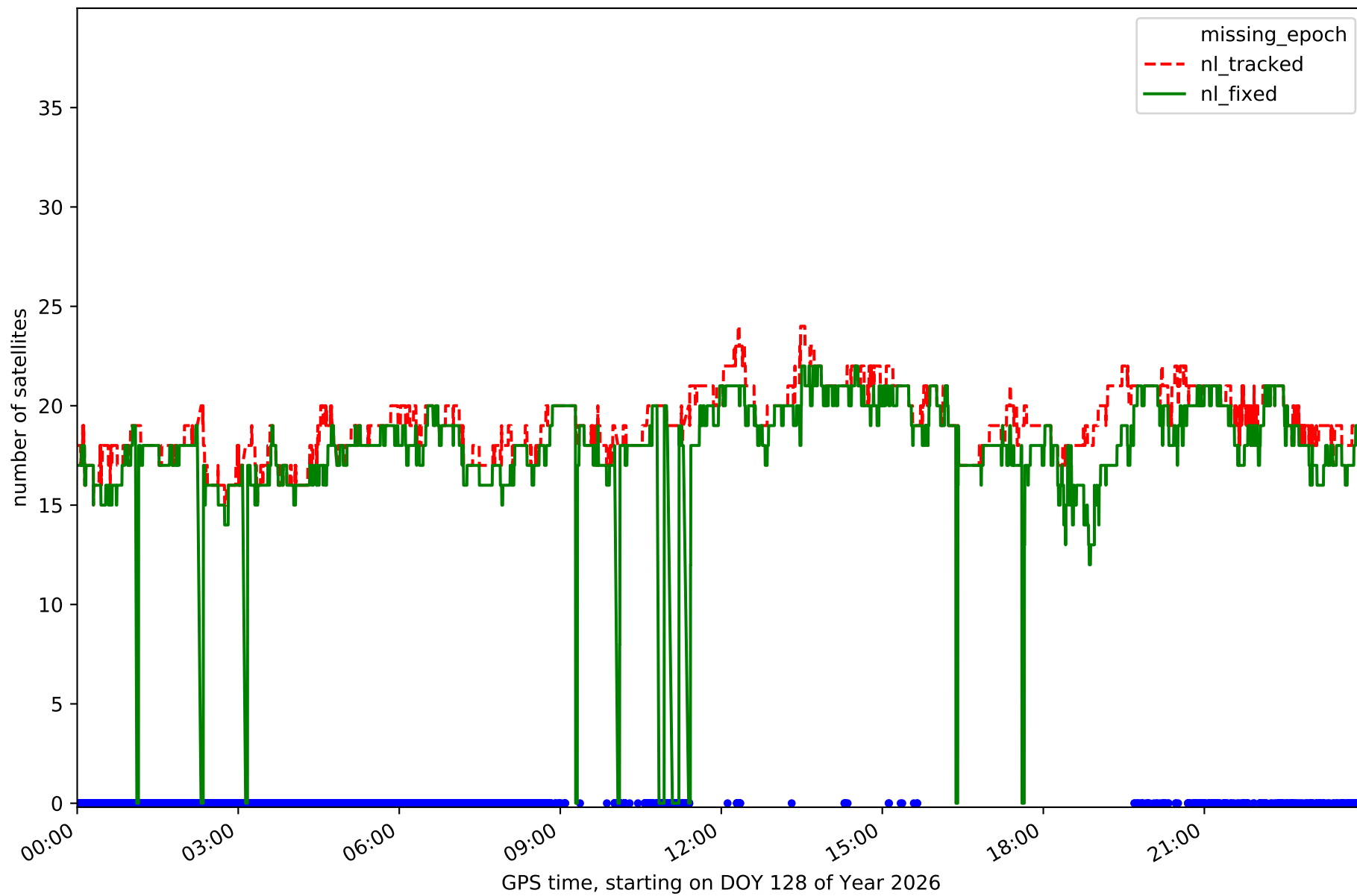
Station TN06 in network NT32



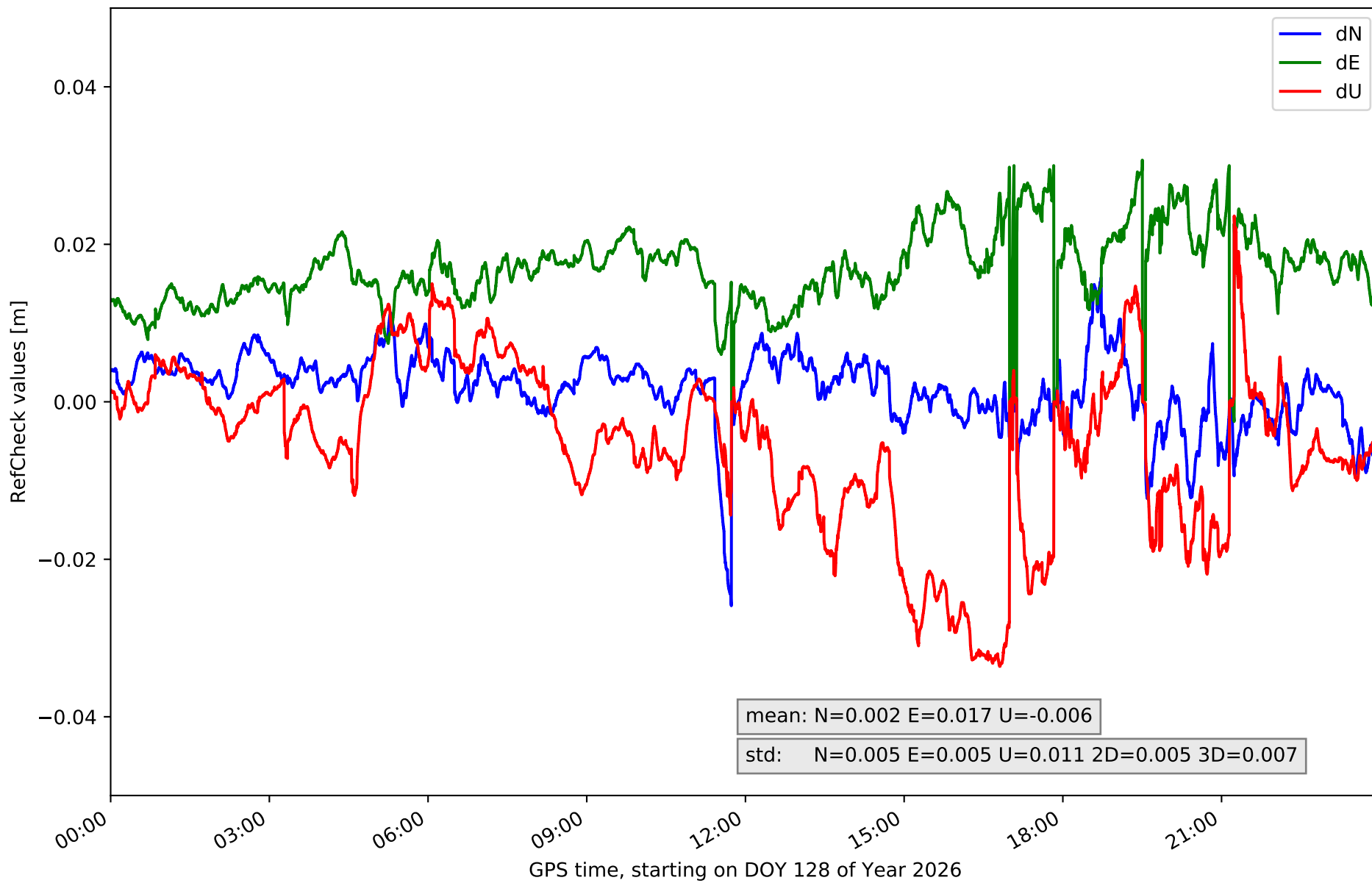
Station TN09 in network NT32



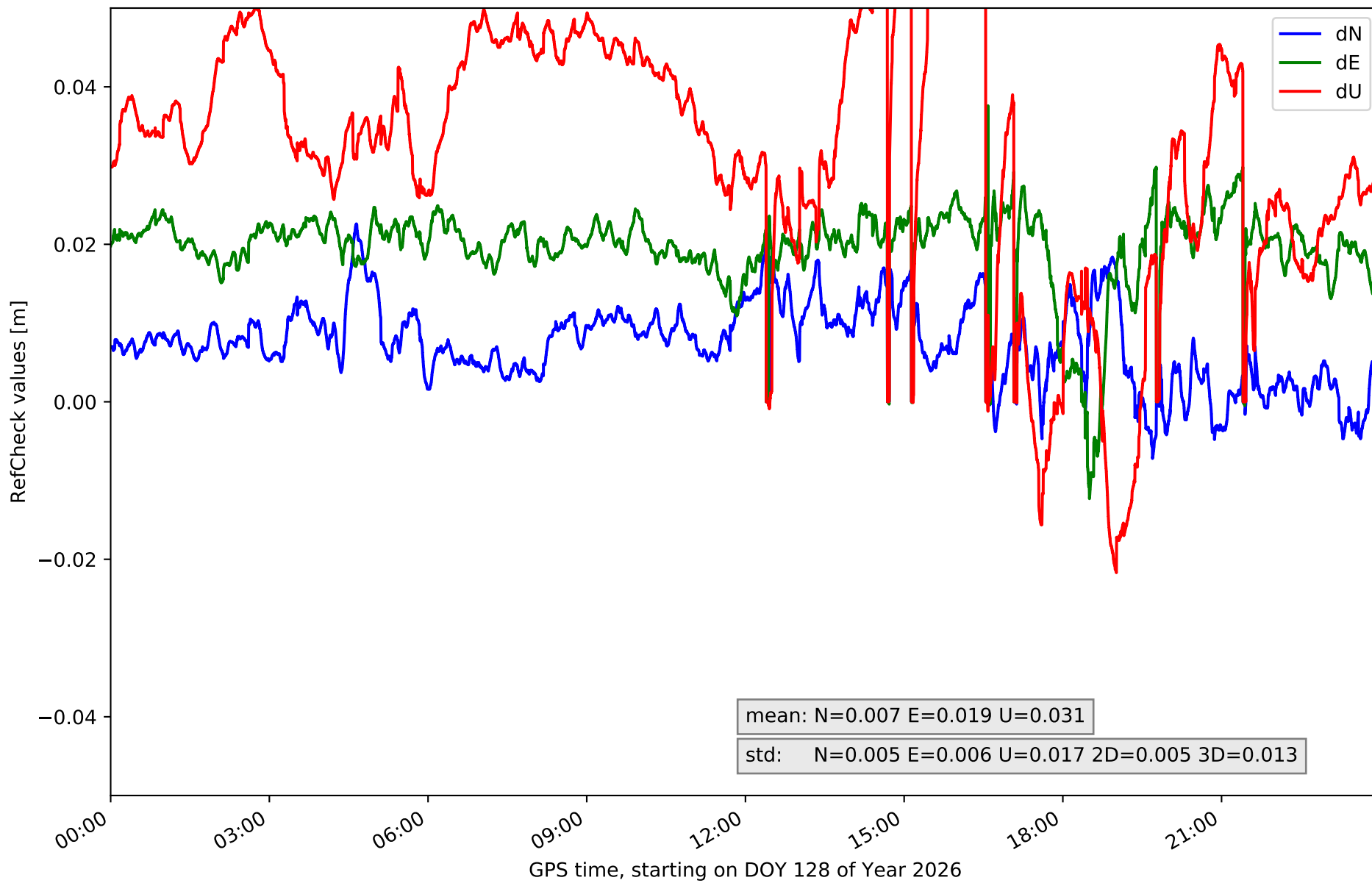
Station TE11 in network NT32



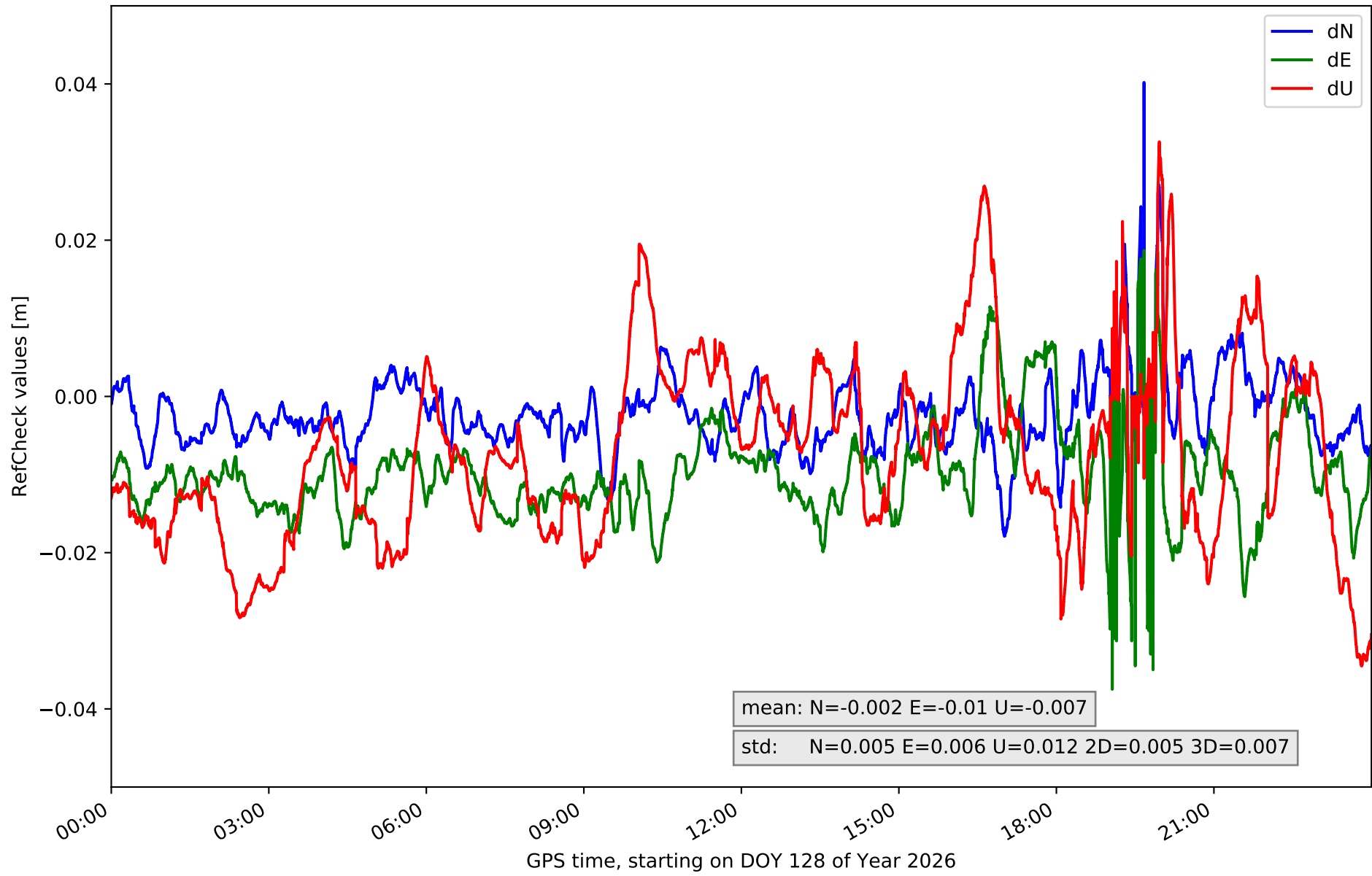
RefCheck for station EH01 in network NT32



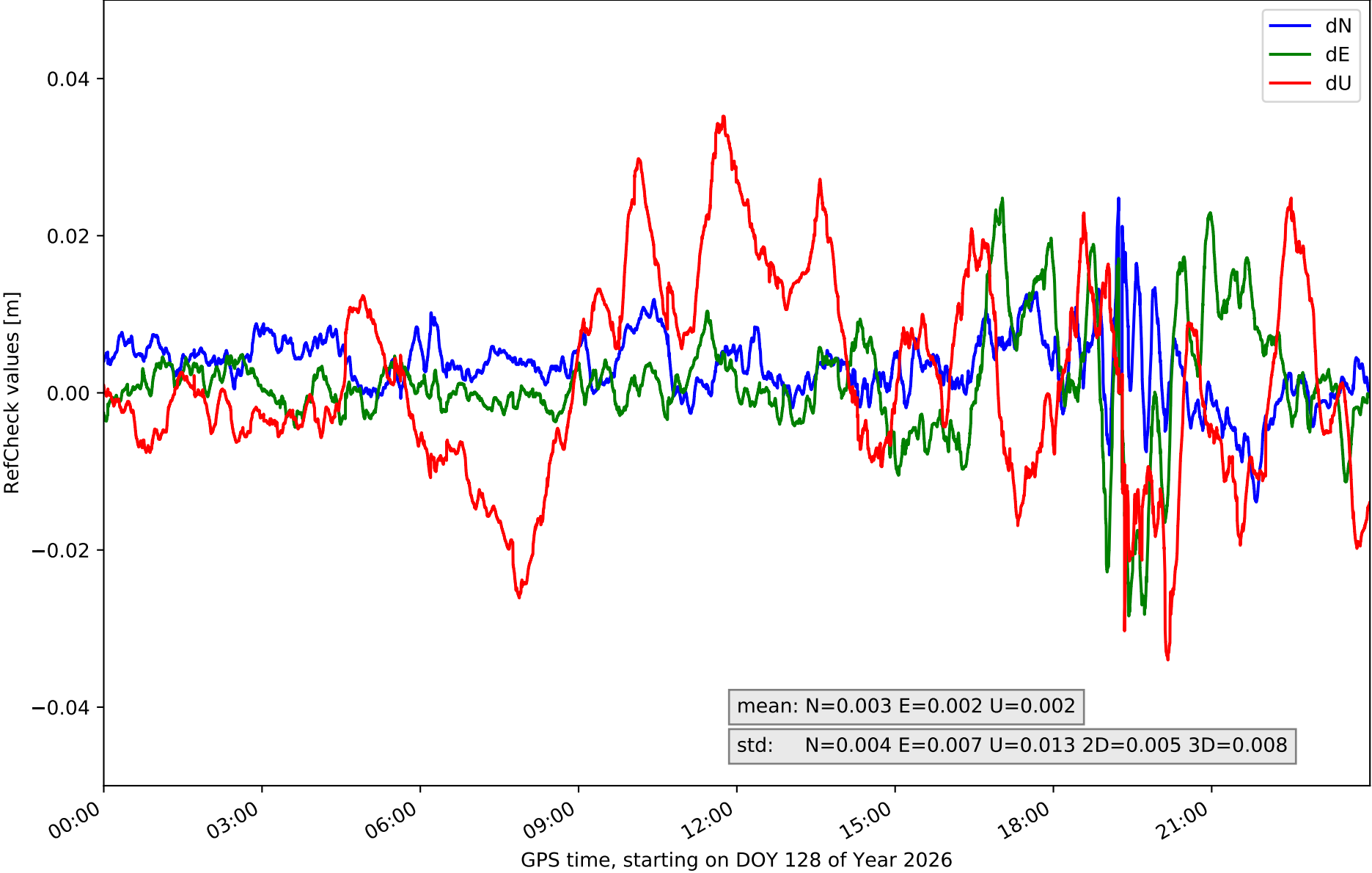
RefCheck for station EH02 in network NT32



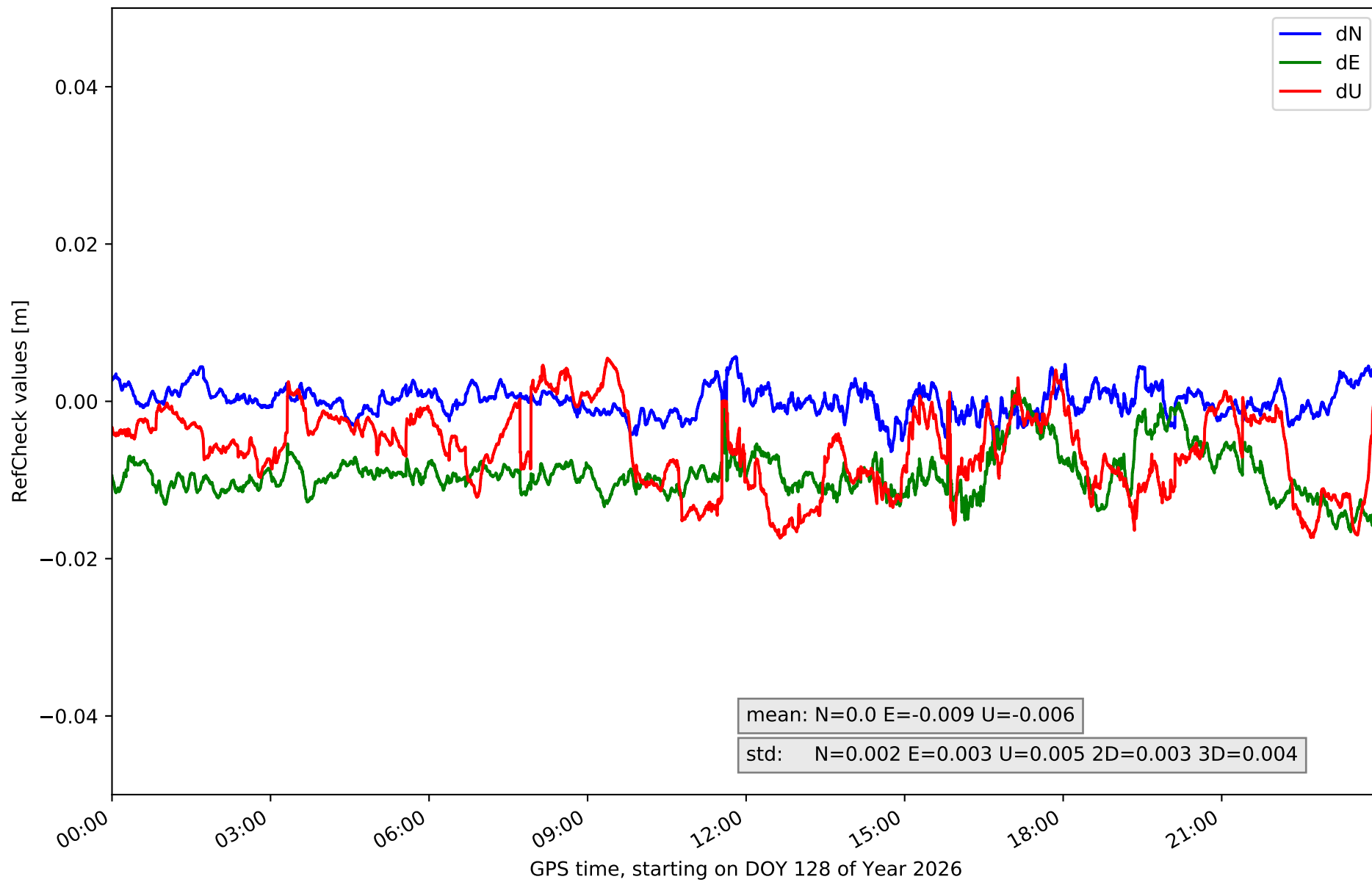
RefCheck for station GOM1 in network NT32



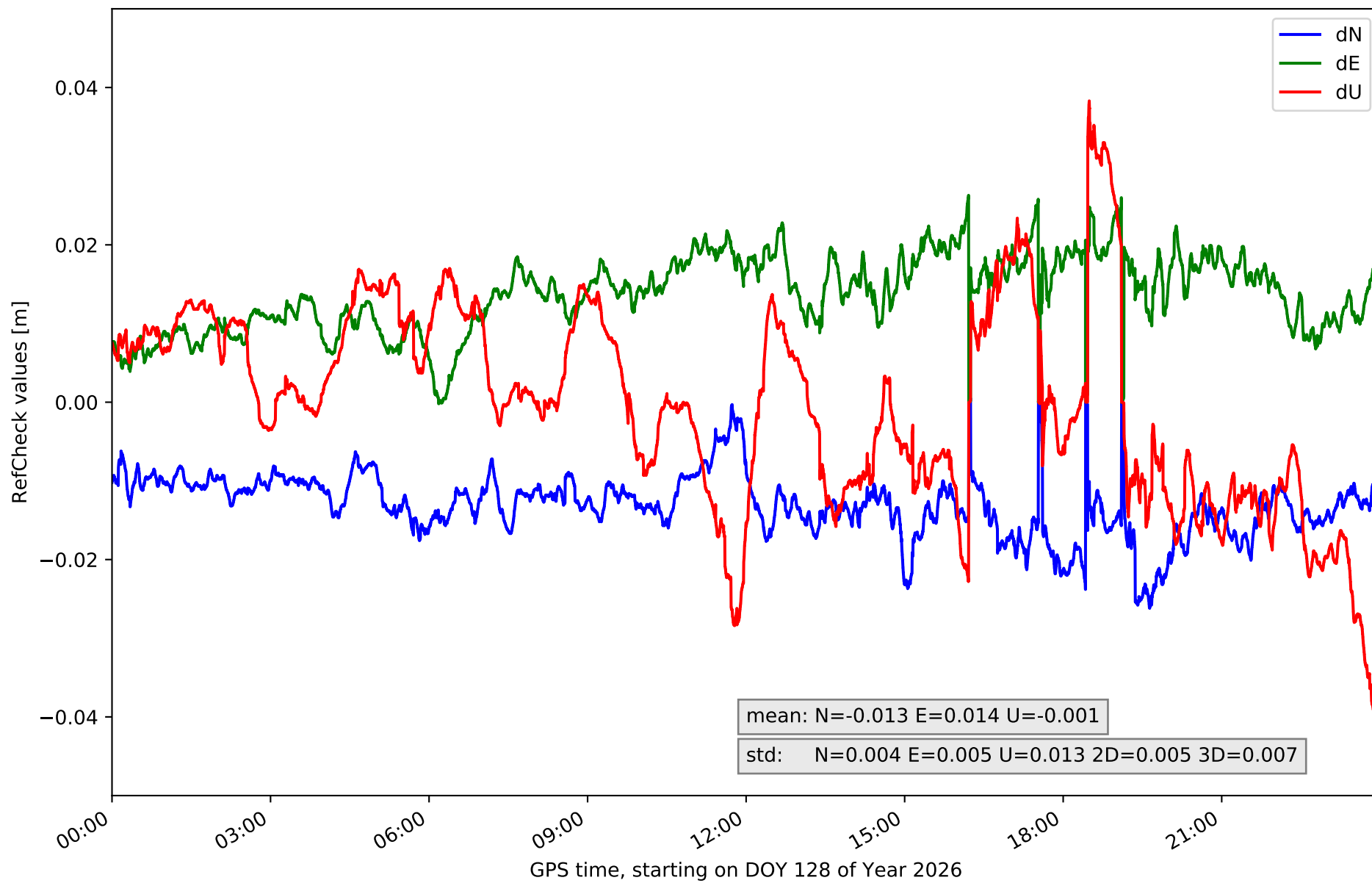
RefCheck for station GOME in network NT32



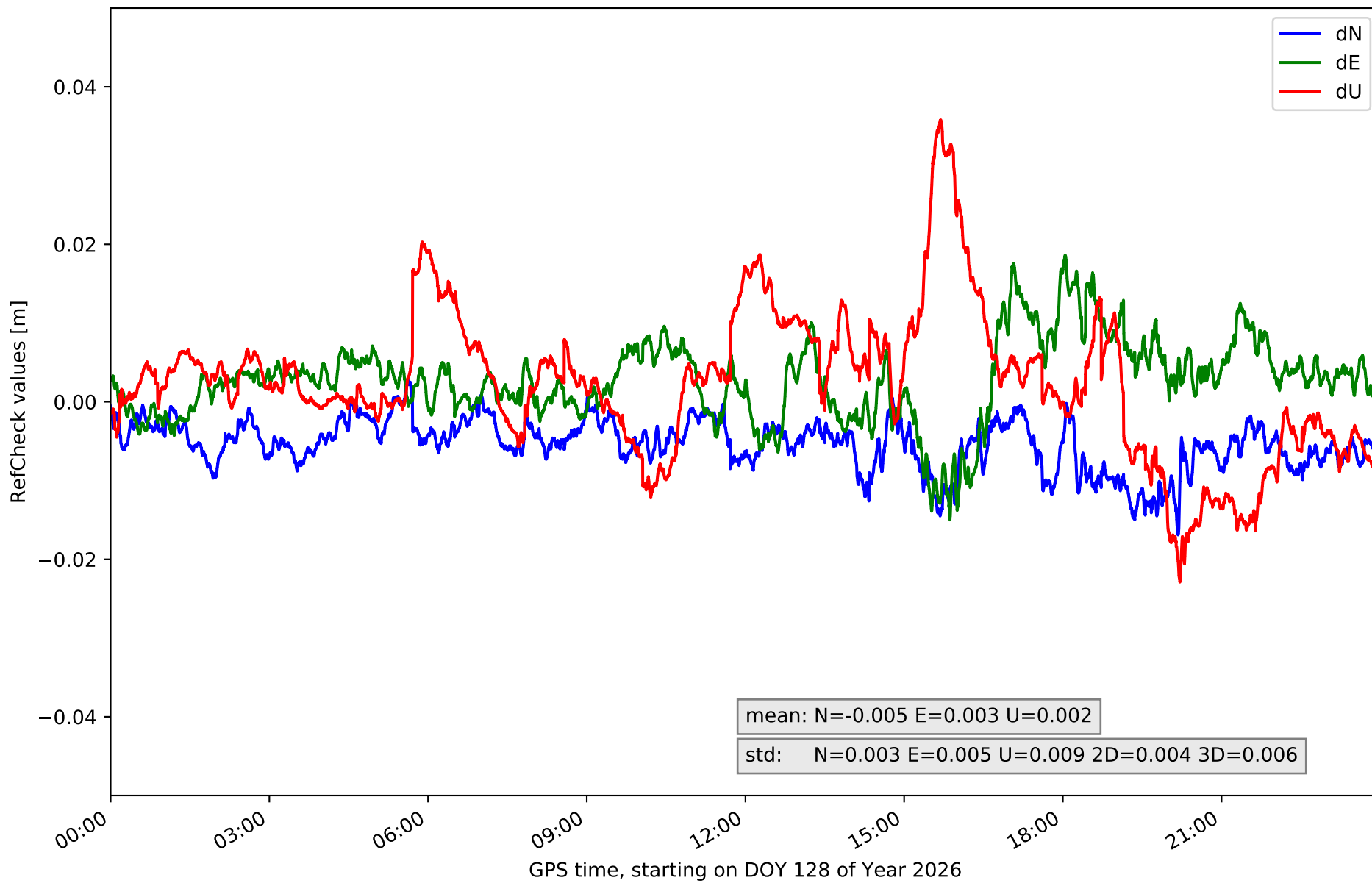
RefCheck for station IZAN in network NT32



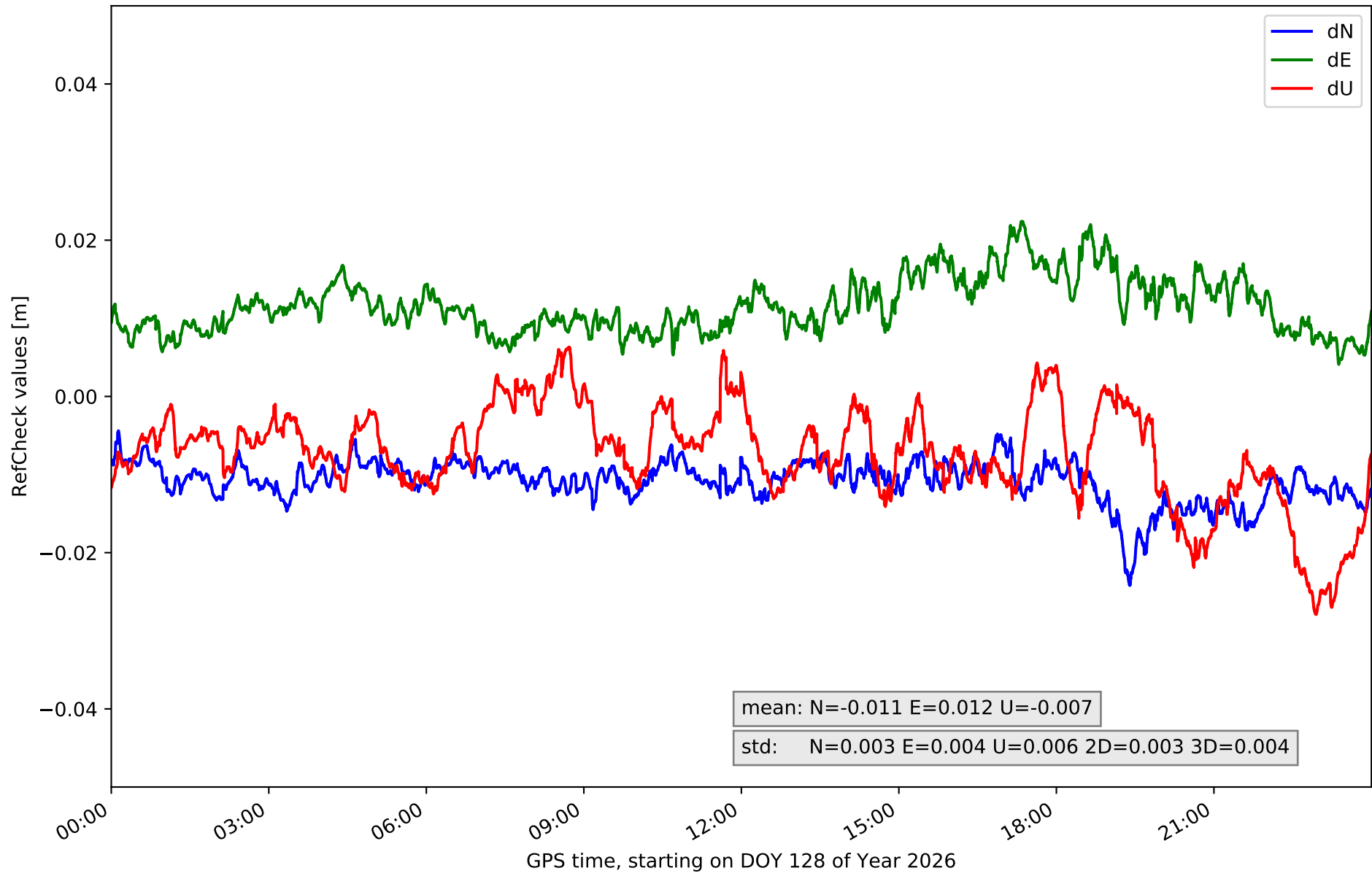
RefCheck for station LP01 in network NT32



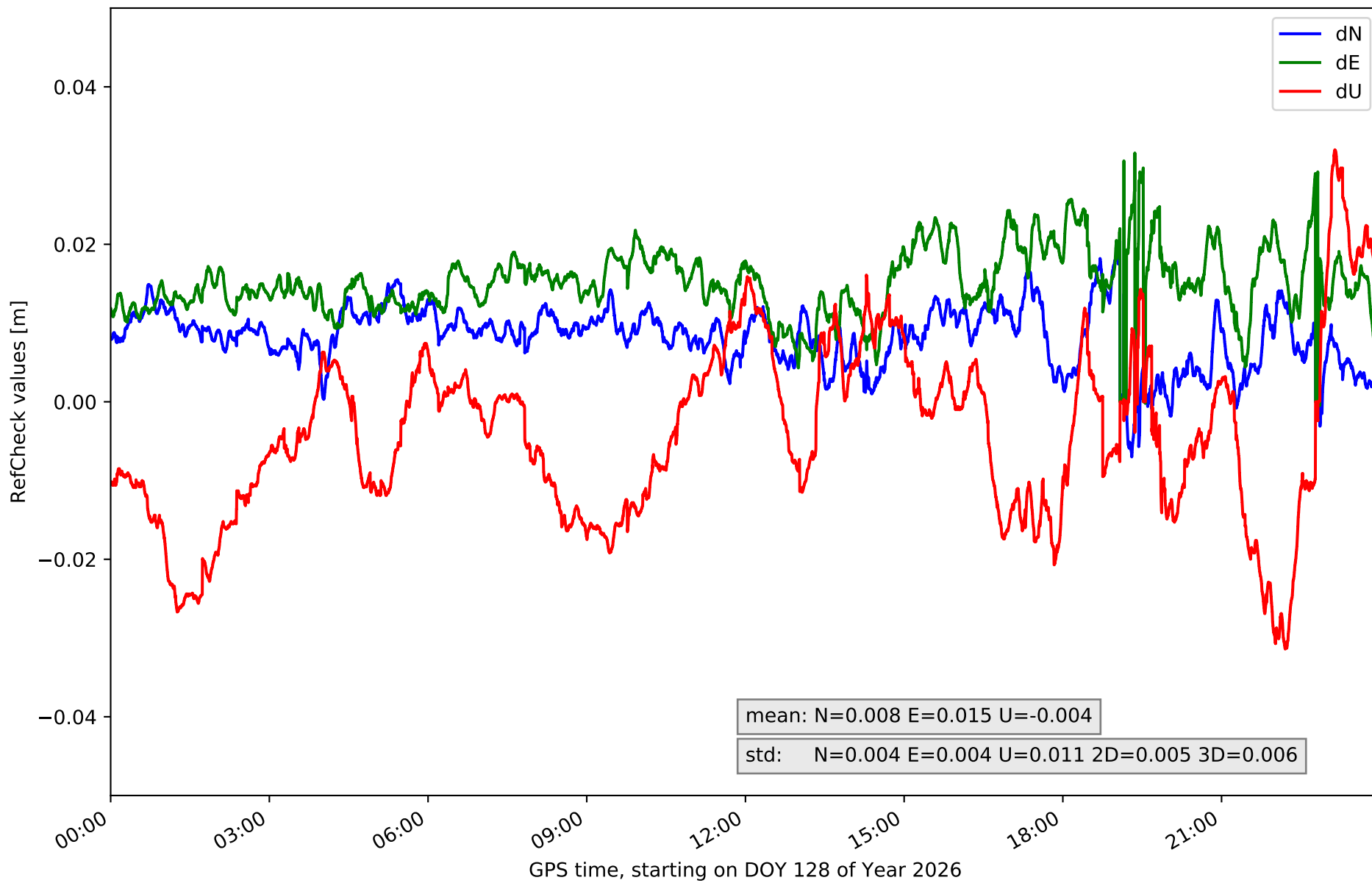
RefCheck for station LP03 in network NT32



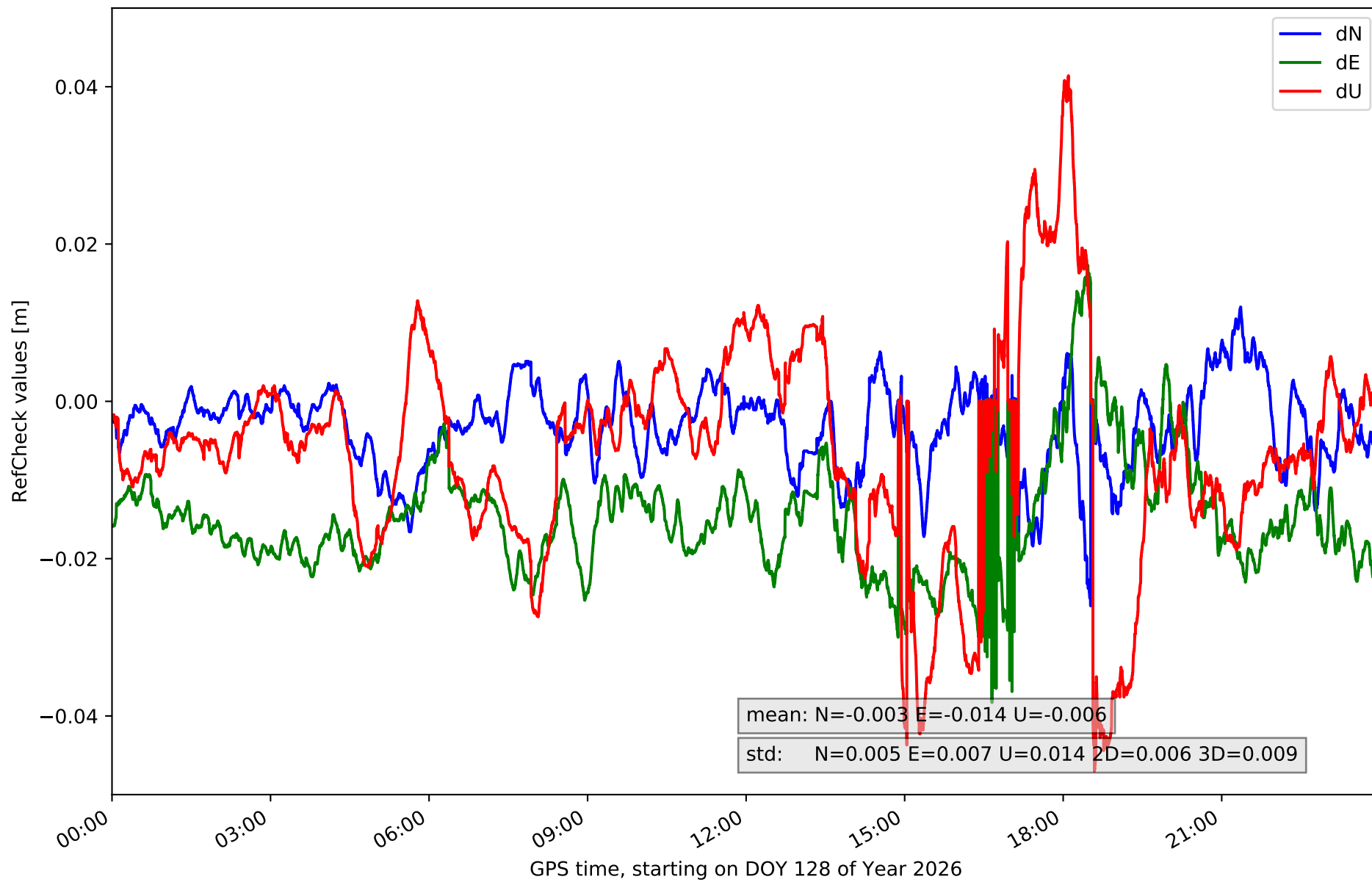
RefCheck for station LPAL in network NT32



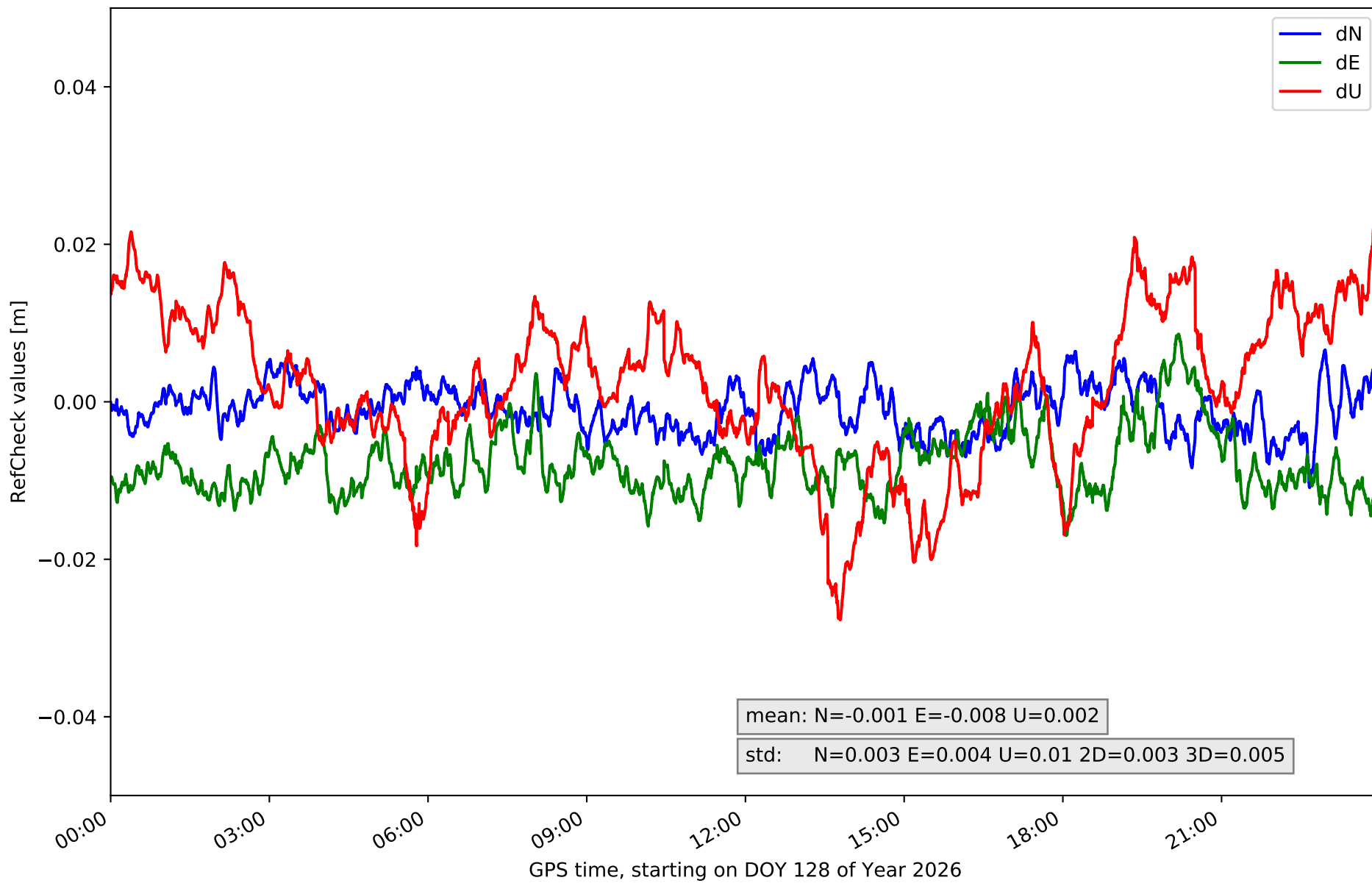
RefCheck for station LRES in network NT32



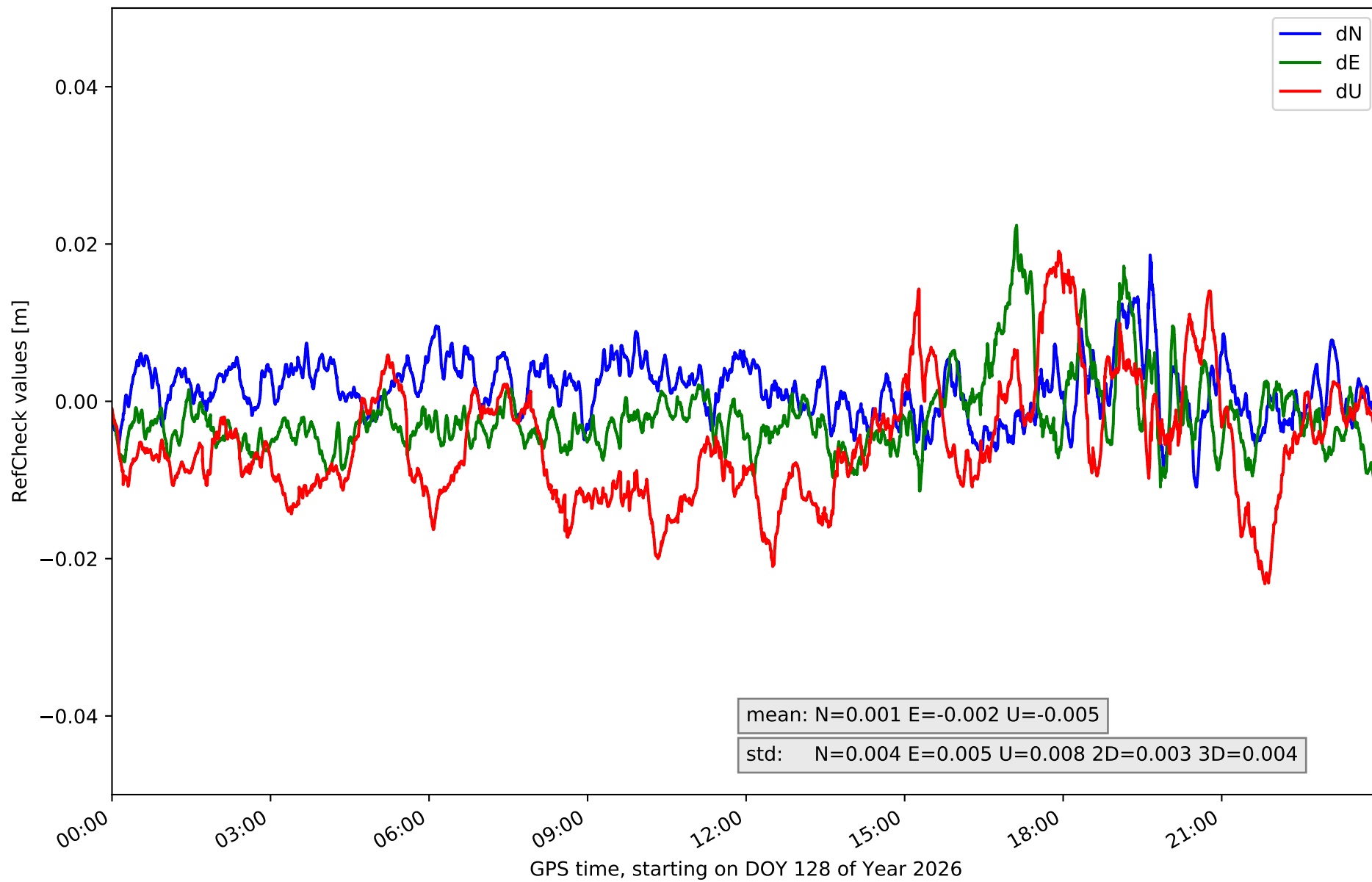
RefCheck for station TN01 in network NT32



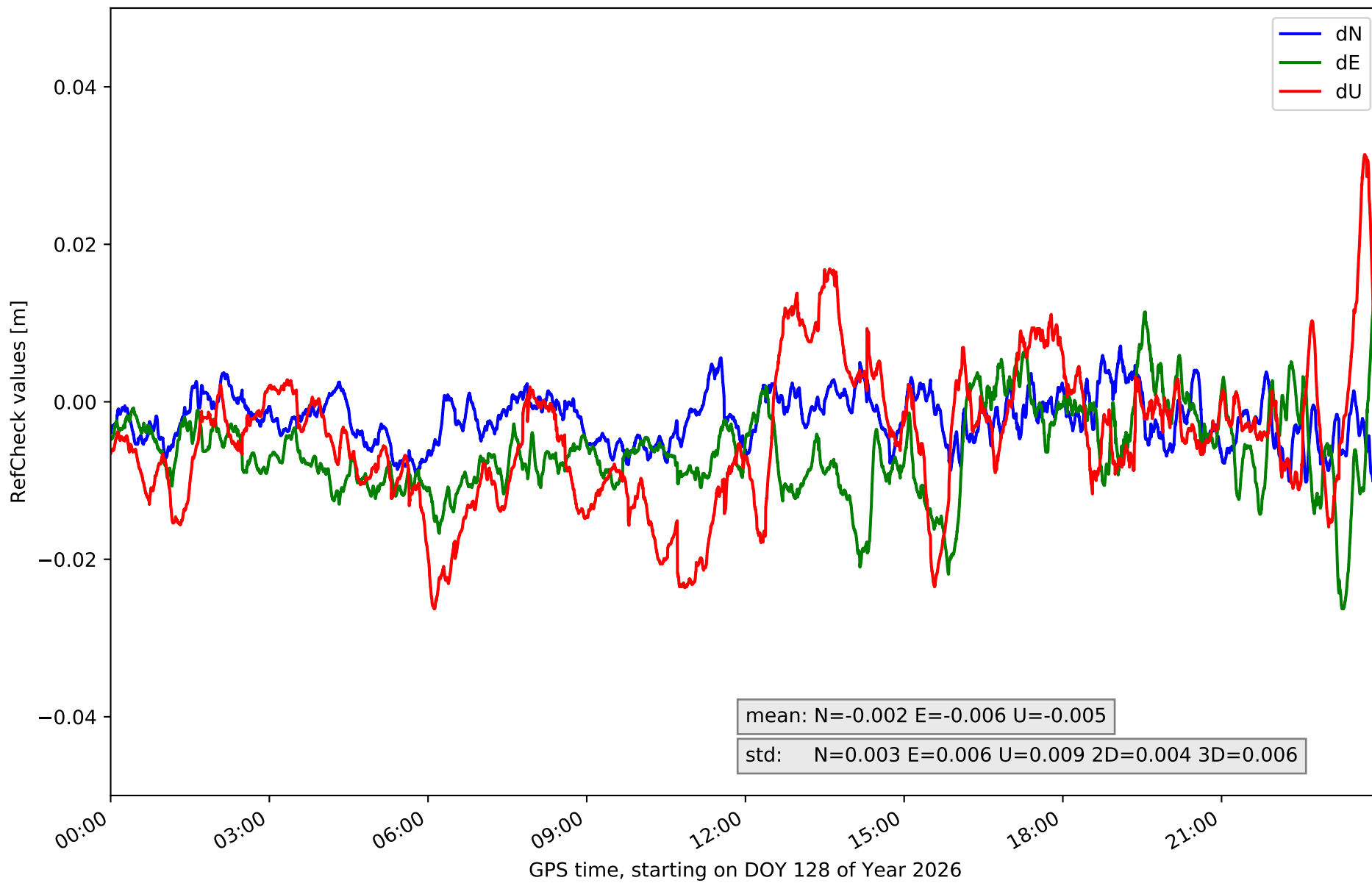
RefCheck for station TN02 in network NT32



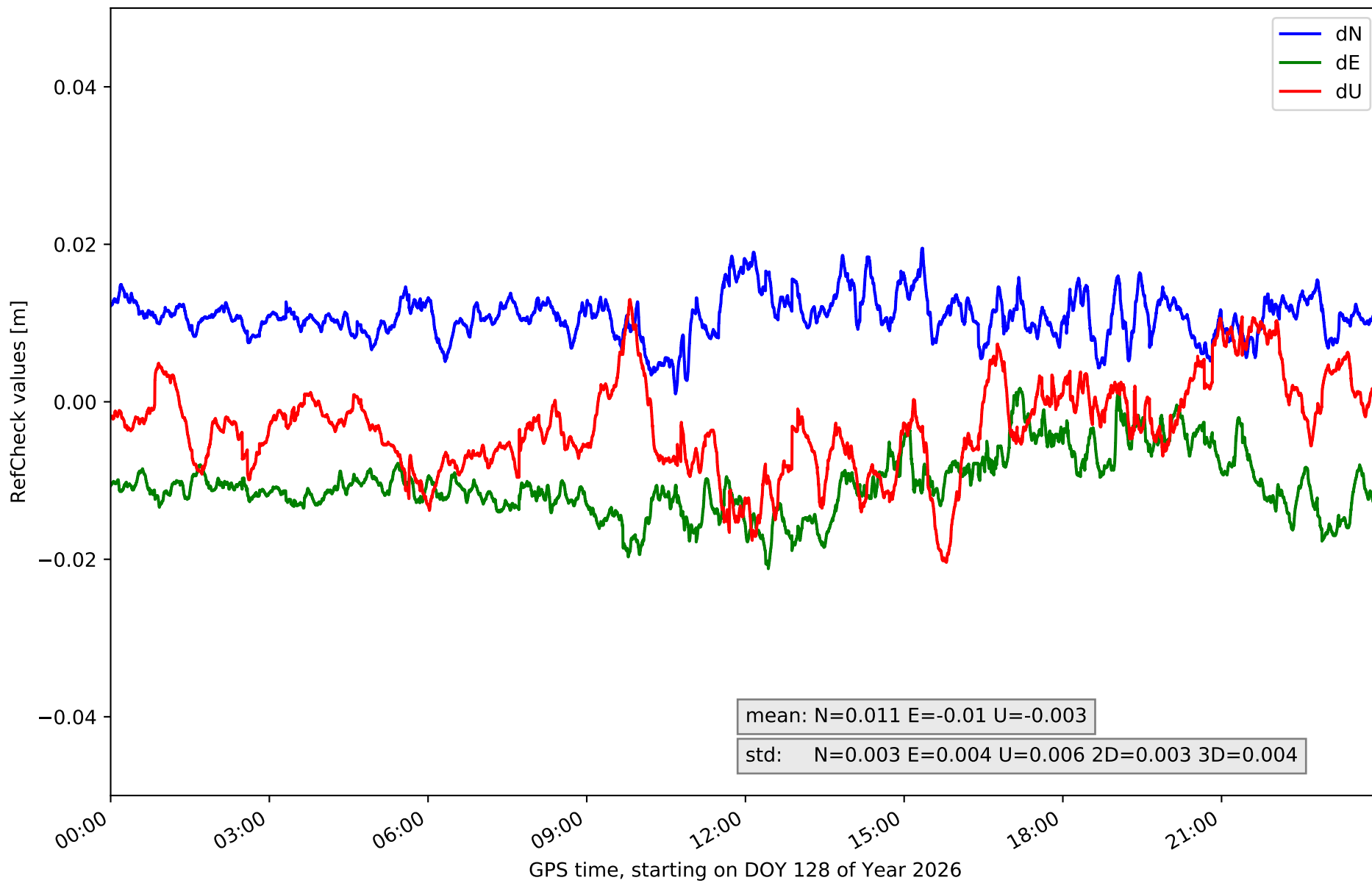
RefCheck for station TN03 in network NT32



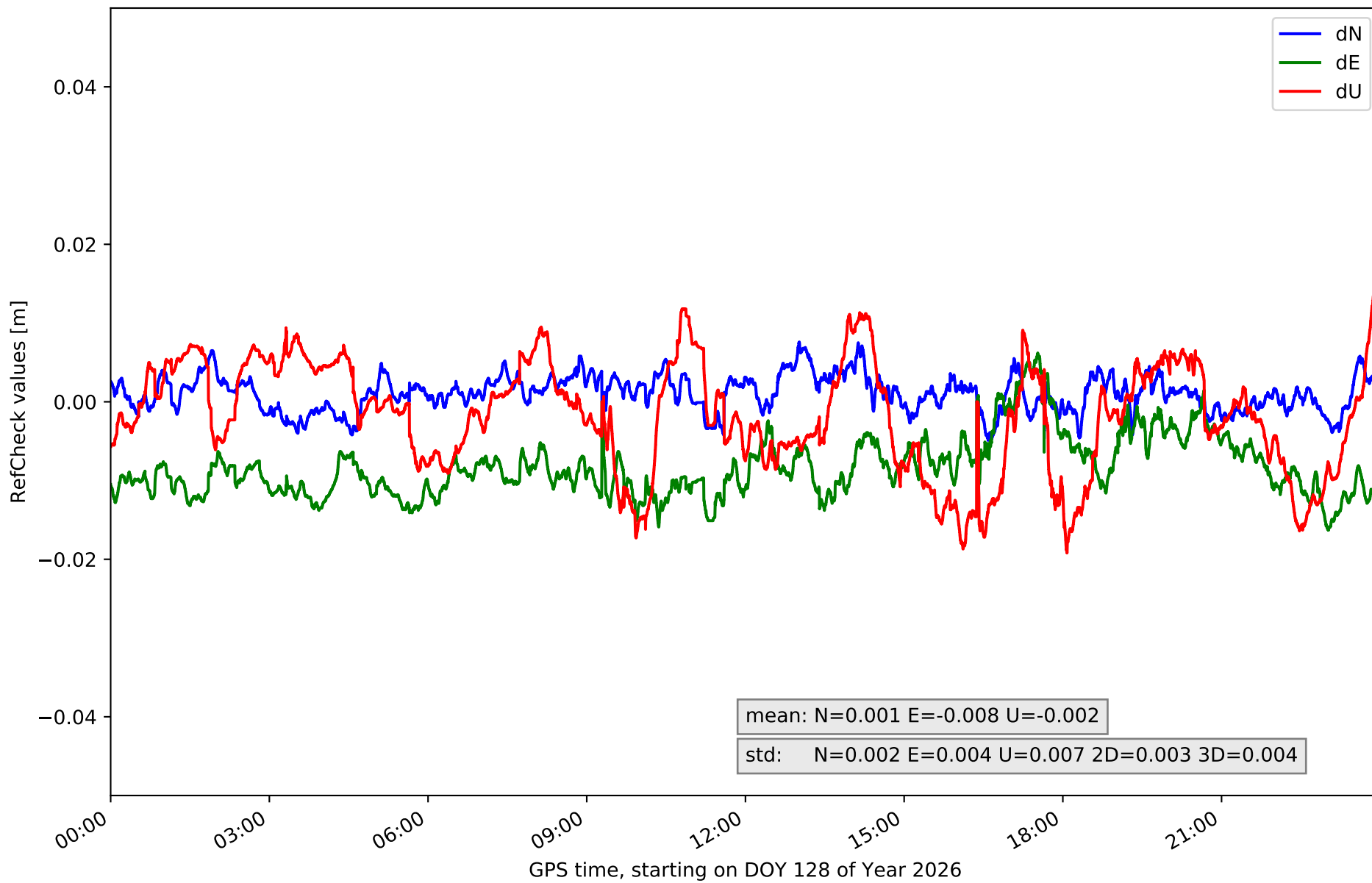
RefCheck for station TN06 in network NT32



RefCheck for station TN09 in network NT32



RefCheck for station TE11 in network NT32



RefCheck values for network NT32

Station	Nmin	Nmax	Nstd	Emin	Emax	Estd	Umin	Umax	Ustd	std2D	std3D	#2D > 0.01	% 2D > 0.01	#3D > 0.02	% 3D > 0.02
EH01	-0.026	0.016	0.005	-0.003	0.031	0.005	-0.034	0.024	0.011	0.005	0.007	74898	98.3	33167	43.5
EH02	-0.007	0.023	0.005	-0.012	0.038	0.006	-0.022	0.06	0.017	0.005	0.013	73972	97.1	70766	92.9
GOM1	-0.018	0.04	0.005	-0.037	0.019	0.006	-0.035	0.033	0.012	0.005	0.007	48869	64.2	26238	34.4
GOME	-0.014	0.025	0.004	-0.028	0.025	0.007	-0.034	0.035	0.013	0.005	0.008	15859	20.8	16405	21.5
IZAN	-0.006	0.006	0.002	-0.019	0.002	0.003	-0.017	0.005	0.005	0.003	0.004	34488	45.3	1866	2.4
LP01	-0.026	0.001	0.004	-0.0	0.026	0.005	-0.044	0.038	0.013	0.005	0.007	75280	98.8	50009	65.7
LP03	-0.017	0.003	0.003	-0.015	0.019	0.005	-0.023	0.036	0.009	0.004	0.006	18130	23.8	5238	6.9
LPAL	-0.024	-0.004	0.003	0.004	0.022	0.004	-0.028	0.006	0.006	0.003	0.004	76096	99.9	27118	35.6
LRES	-0.007	0.02	0.004	-0.001	0.032	0.004	-0.031	0.032	0.011	0.005	0.006	71775	94.2	41439	54.4
TN01	-0.026	0.012	0.005	-0.038	0.017	0.007	-0.047	0.041	0.014	0.006	0.009	65961	86.6	33763	44.3
TN02	-0.011	0.007	0.003	-0.017	0.009	0.004	-0.028	0.033	0.01	0.003	0.005	30354	39.8	5189	6.8
TN03	-0.011	0.019	0.004	-0.011	0.022	0.005	-0.023	0.019	0.008	0.003	0.004	6427	8.4	1744	2.3
TN06	-0.012	0.007	0.003	-0.026	0.013	0.006	-0.026	0.031	0.009	0.004	0.006	22341	29.3	8167	10.7
TN09	0.001	0.019	0.003	-0.021	0.002	0.004	-0.02	0.013	0.006	0.003	0.004	71176	93.4	13221	17.4
TE11	-0.005	0.008	0.002	-0.016	0.006	0.004	-0.019	0.018	0.007	0.003	0.004	31432	41.3	633	0.8
Mean	-0.014	0.013	0.004	-0.016	0.019	0.005	-0.029	0.028	0.01	0.004	0.006	47803.9	62.7	22330.9	29.3
Min/Max	-0.026	0.04	0.005	-0.038	0.038	0.007	-0.047	0.06	0.017	0.006	0.013	76096	99.9	70766	92.9

fixing statistic for network NT32

fixing percentage of	all GNSS	G	R	E	C
using threshold 0.3	93.0	93.5	91.6	94.2	91.7
considering satellites with dual-frequency fixed	89.8	90.0	87.2	91.8	88.9
considering all signals separately	90.2	90.3	87.2	92.2	88.6