

summary for network NT32

timeperiod chosen: from 2026-04-27-00:00:00 until 2026-04-27-23:59:59

average update rate (durations larger than 15 seconds considered as observation gap): 1.2 seconds

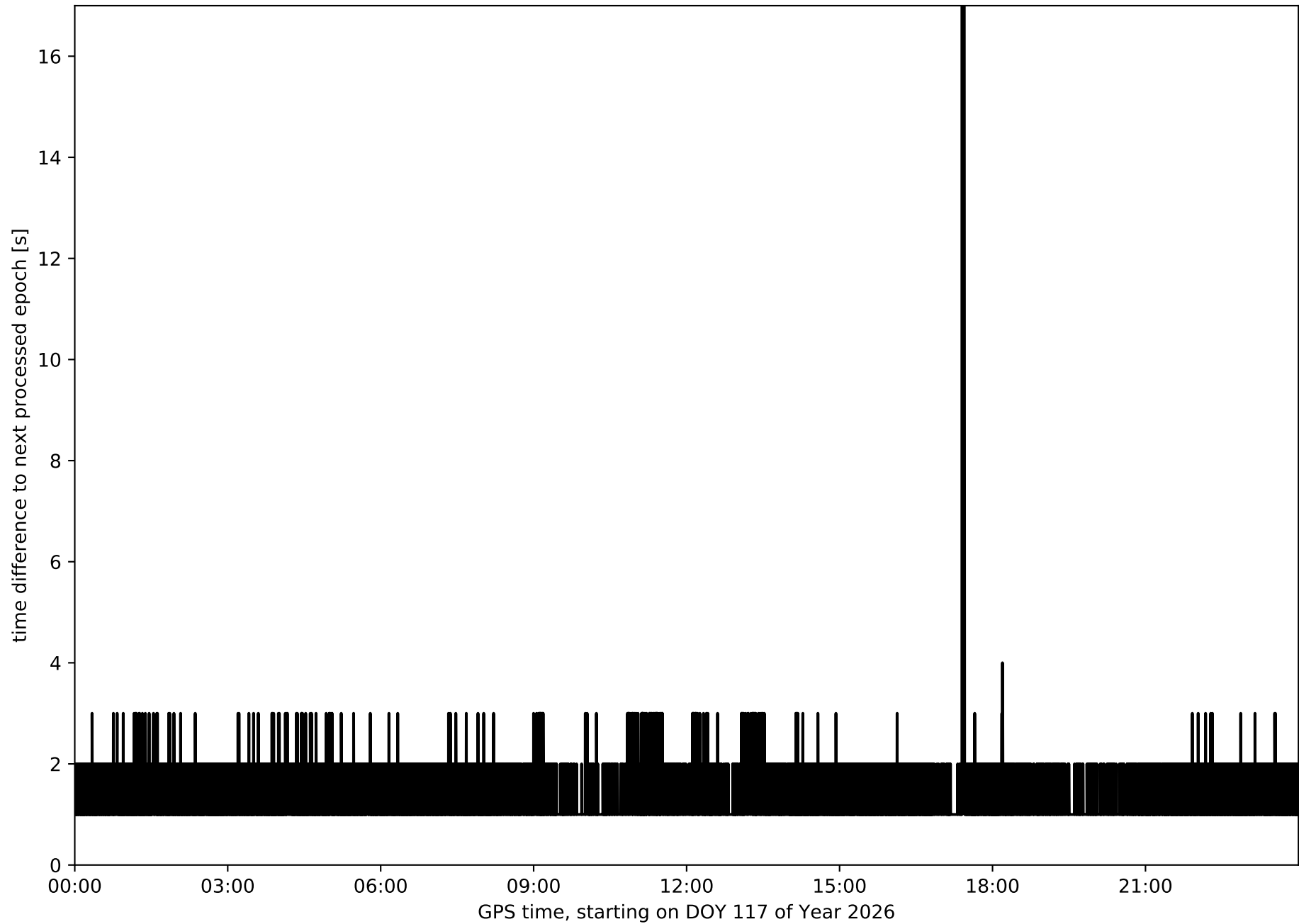
average fixing percentage with threshold set to 0.3: 93.5 percent

stations available: 15 of 15

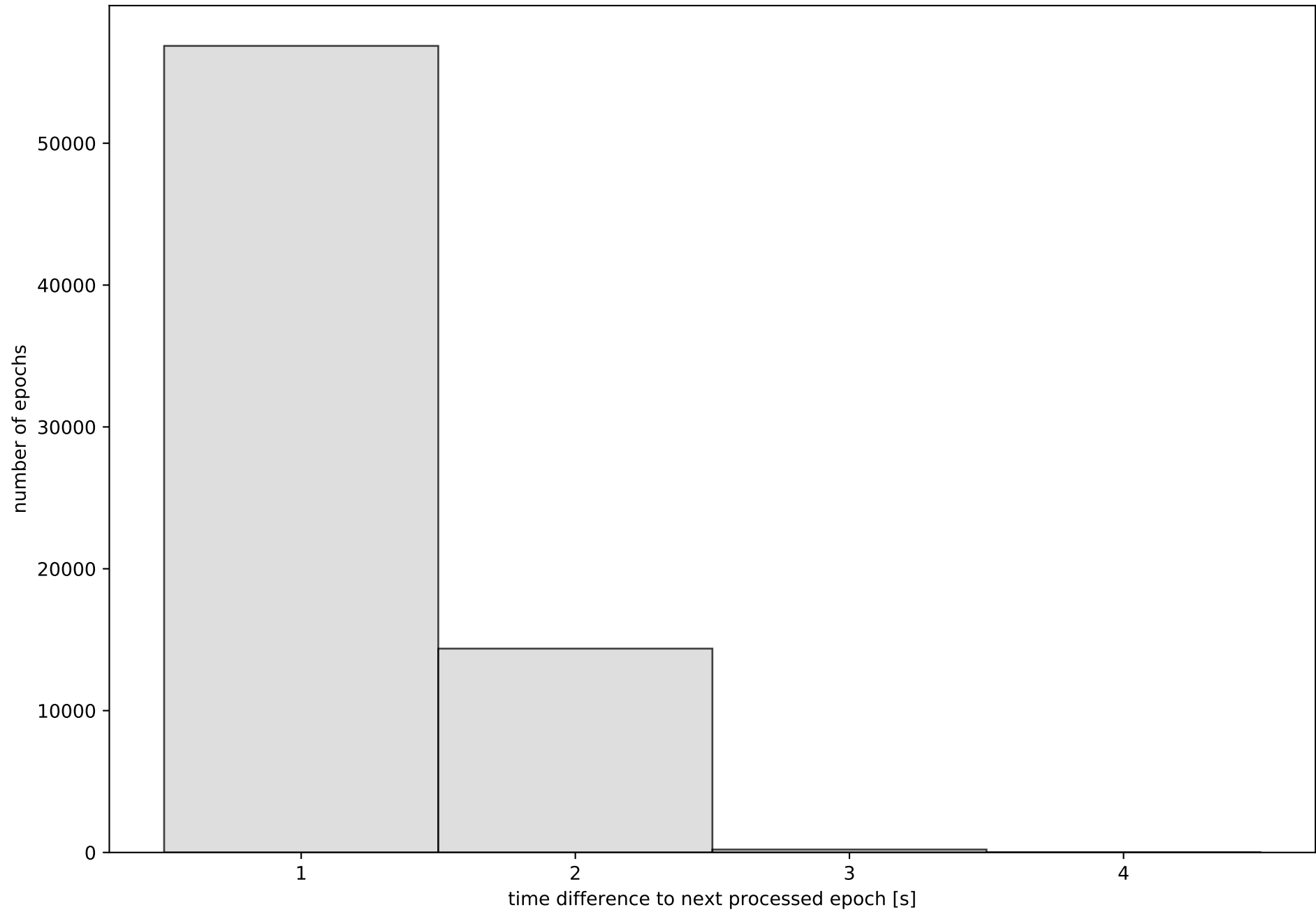
station information:

station EH01:	antenna: LEIAR20	LEIM	receiver: LEICA GR25	height: 801.016
station EH02:	antenna: TRM59900.00	SCIS	receiver: LEICA GR50	height: 85.364
station GOM1:	antenna: LEIAR20	LEIM	receiver: LEICA GR50	height: 48.789
station GOME:	antenna: LEIAR20	LEIM	receiver: LEICA GR50	height: 114.977
station IZAN:	antenna: LEIAT504GG	LEIS	receiver: LEICA GR50	height: 2417.44
station LP01:	antenna: TRM57971.00	NONE	receiver: TRIMBLE ALLOY	height: 675.249
station LP03:	antenna: TRM59900.00	NONE	receiver: TRIMBLE NETR9	height: 919.563
station LPAL:	antenna: LEIAR20	LEIM	receiver: LEICA GR50	height: 2199.31
station LRES:	antenna: LEIAR20	NONE	receiver: LEICA GR50	height: 51.241
station TN01:	antenna: LEIAR20	LEIM	receiver: LEICA GR50	height: 51.859
station TN02:	antenna: TRM159900.00	SCIS	receiver: TRIMBLE ALLOY	height: 54.509
station TN03:	antenna: TRM159900.00	SCIS	receiver: TRIMBLE ALLOY	height: 58.588
station TN06:	antenna: LEIAR20	NONE	receiver: LEICA GR50	height: 1053.548
station TN09:	antenna: LEIAR20	NONE	receiver: LEICA GR50	height: 1582.15
station TE11:	antenna: LEIAR10	NONE	receiver: LEICA GR25	height: 2092.021

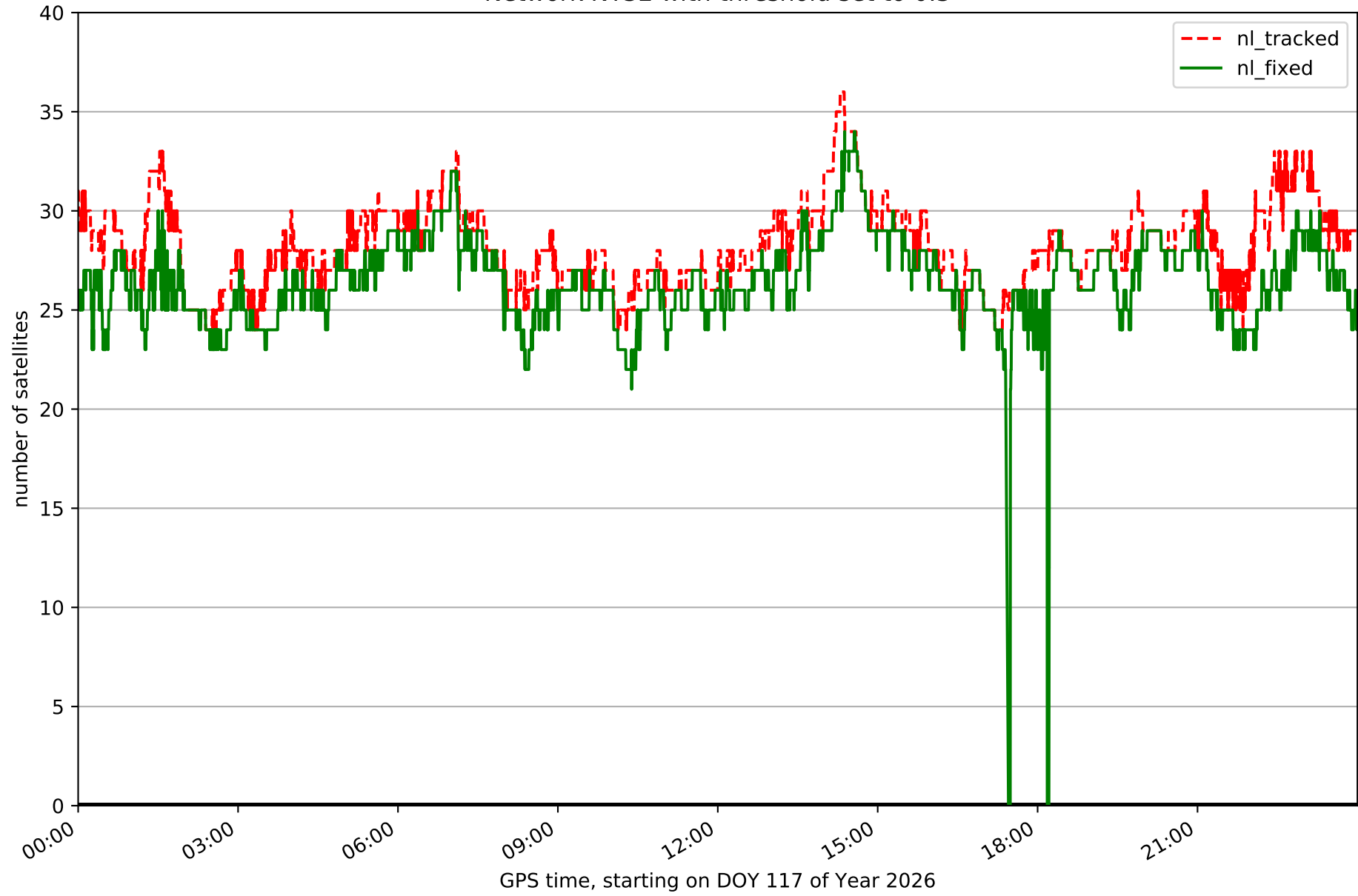
Processing rate in network NT32



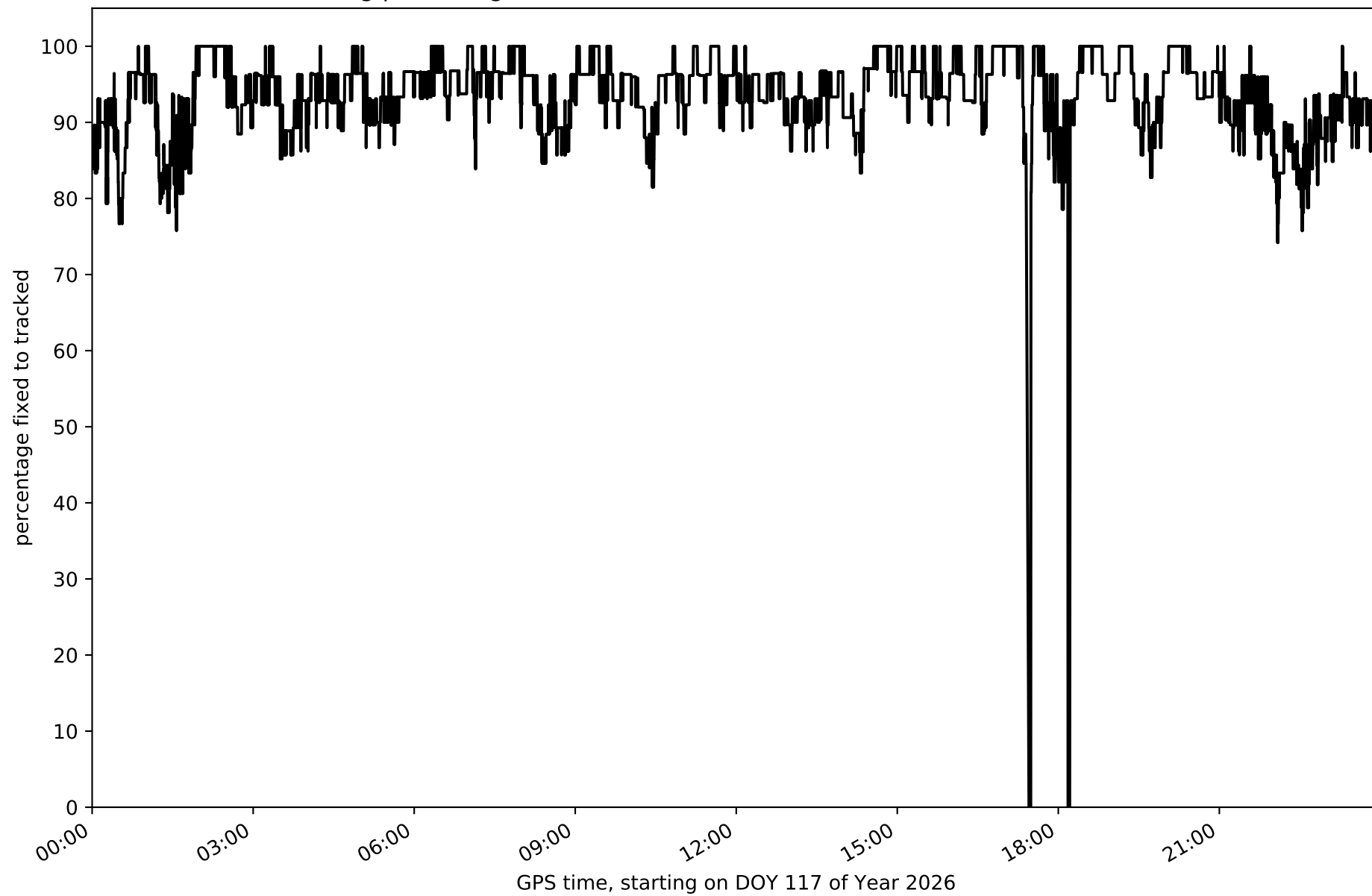
Histogram of the processing rate in network NT32 (durations larger 15 seconds neglected)



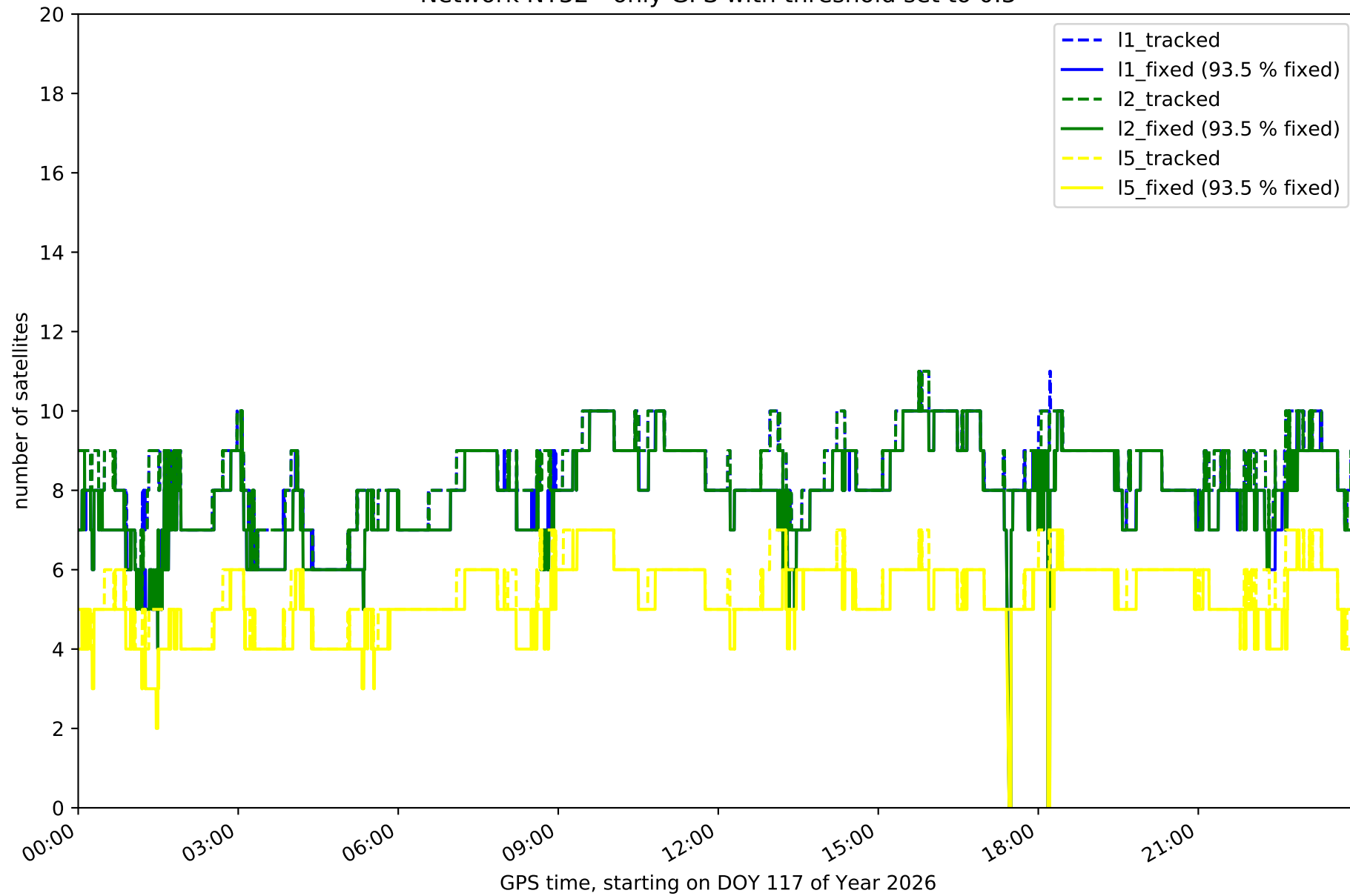
Network NT32 with threshold set to 0.3



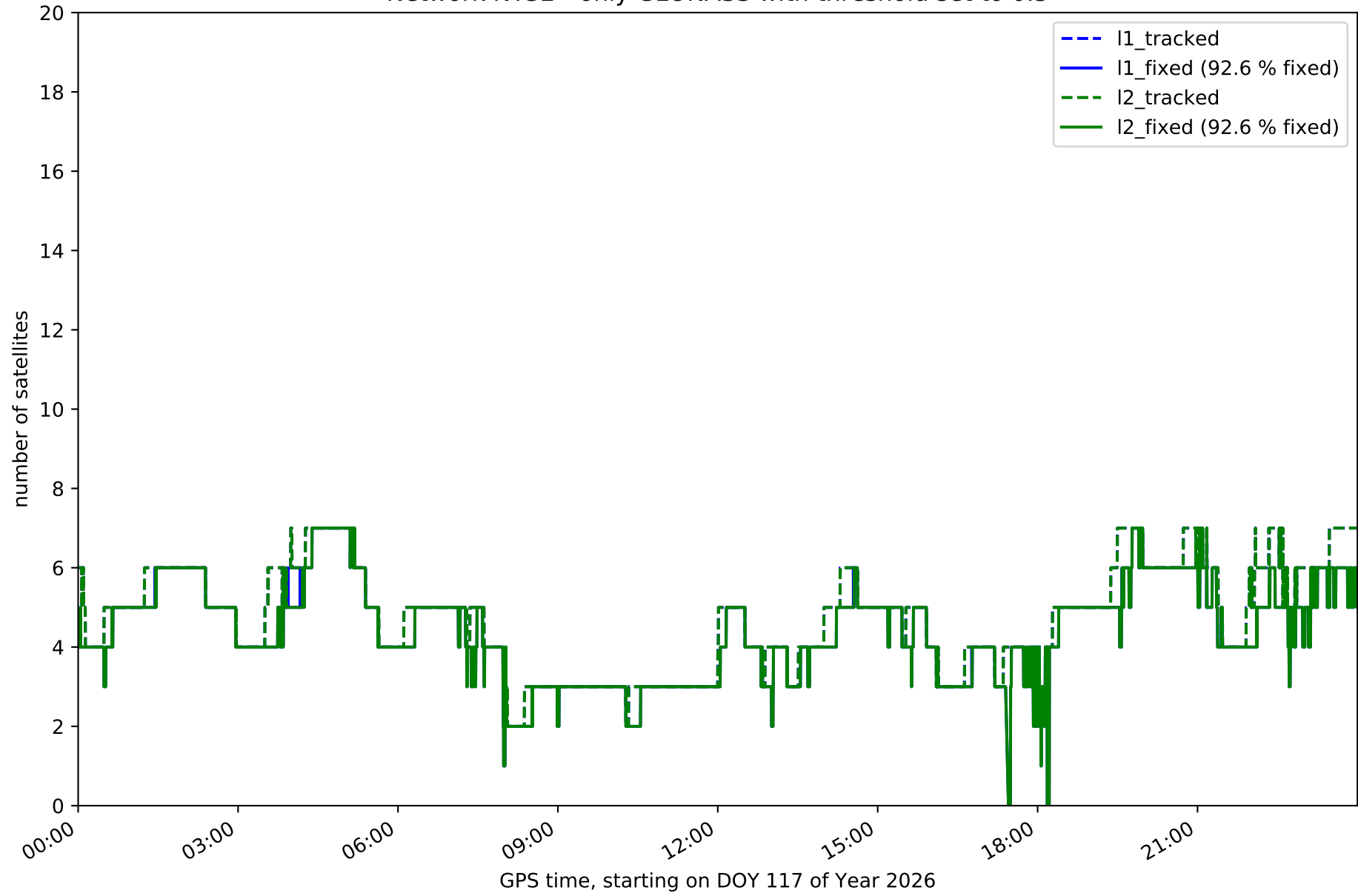
Fixing percentage of satellites in network NT32 with threshold set to 0.3



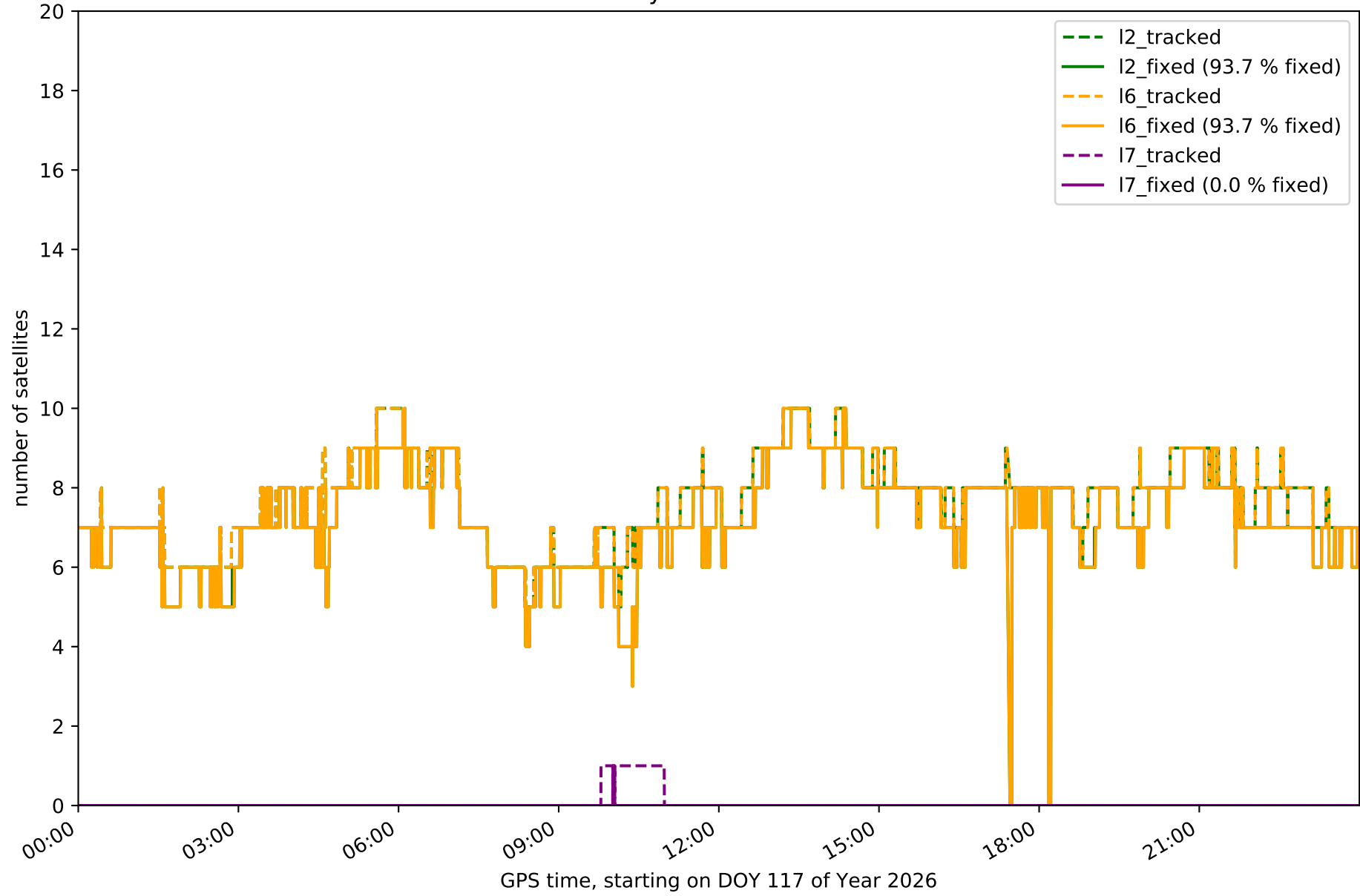
Network NT32 - only GPS with threshold set to 0.3



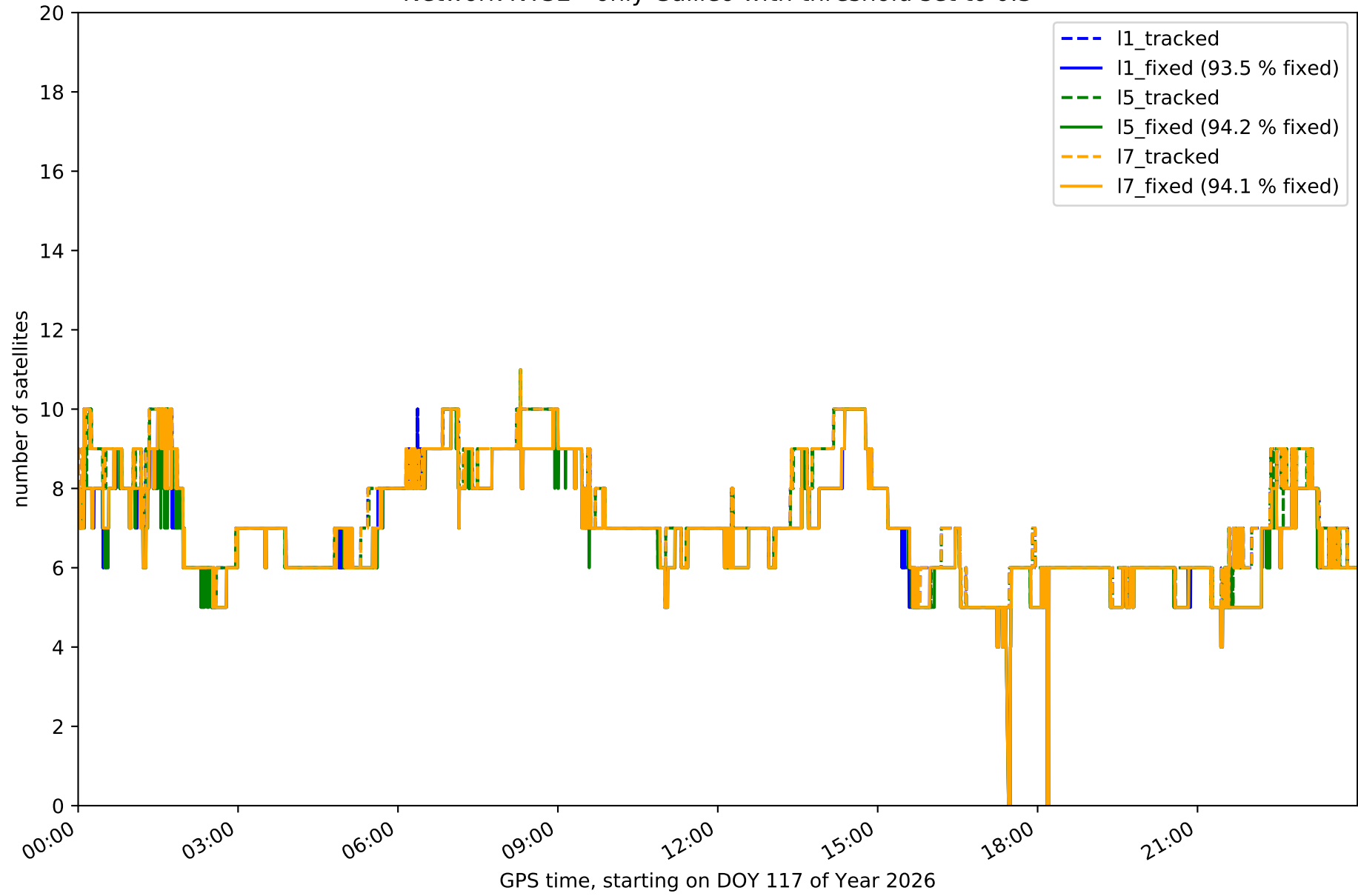
Network NT32 - only GLONASS with threshold set to 0.3



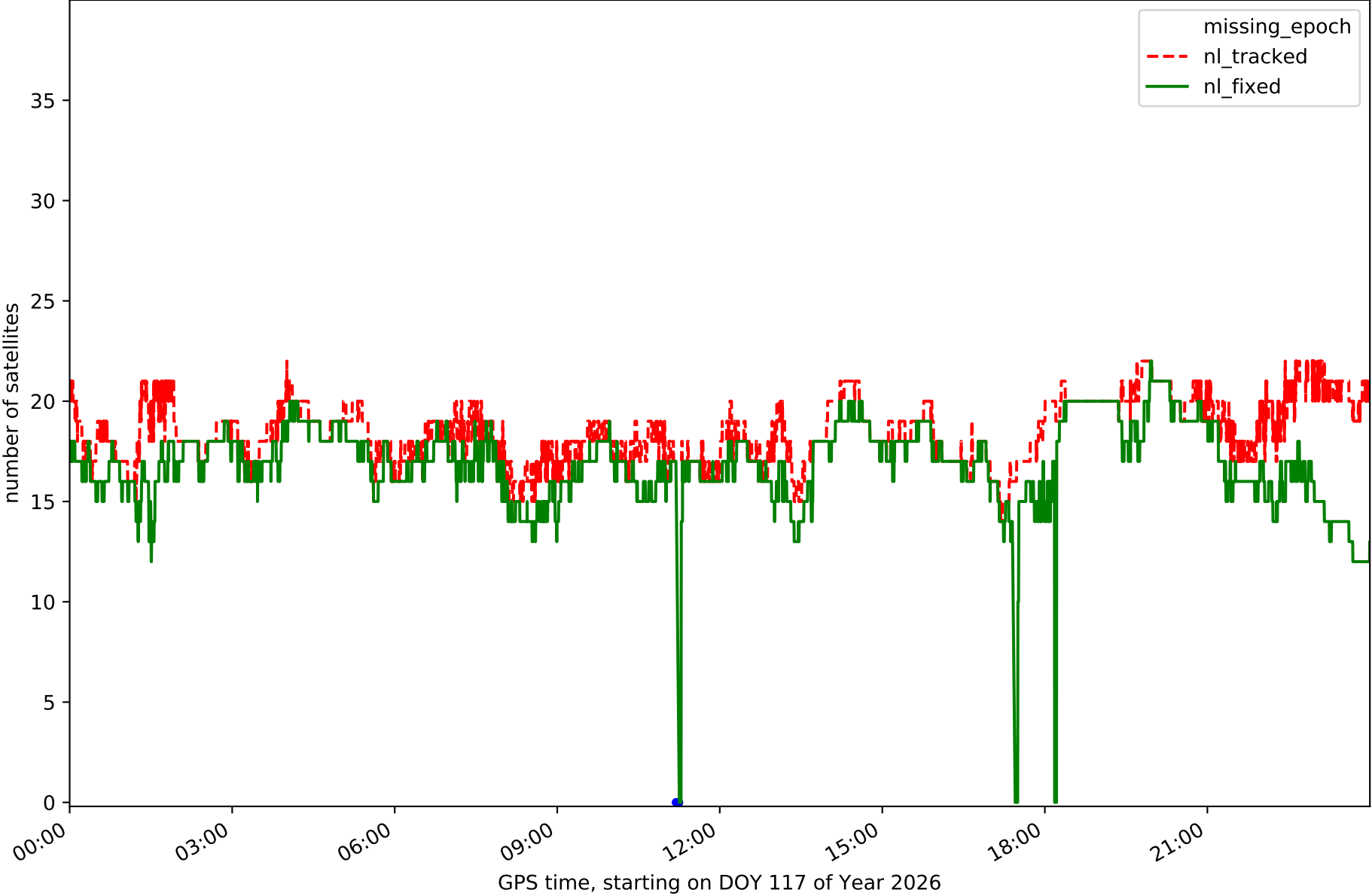
Network NT32 - only BDS with threshold set to 0.3



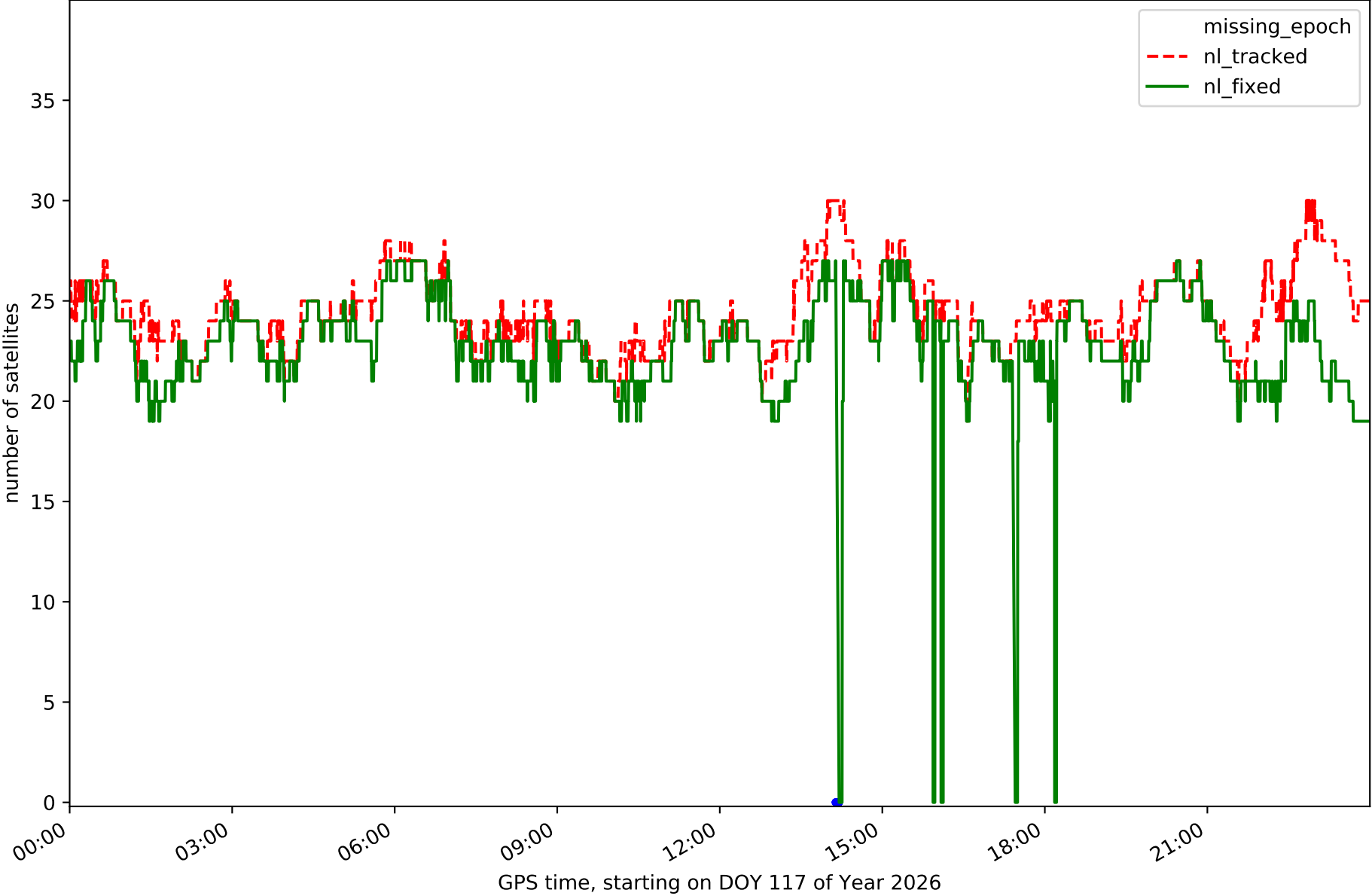
Network NT32 - only Galileo with threshold set to 0.3



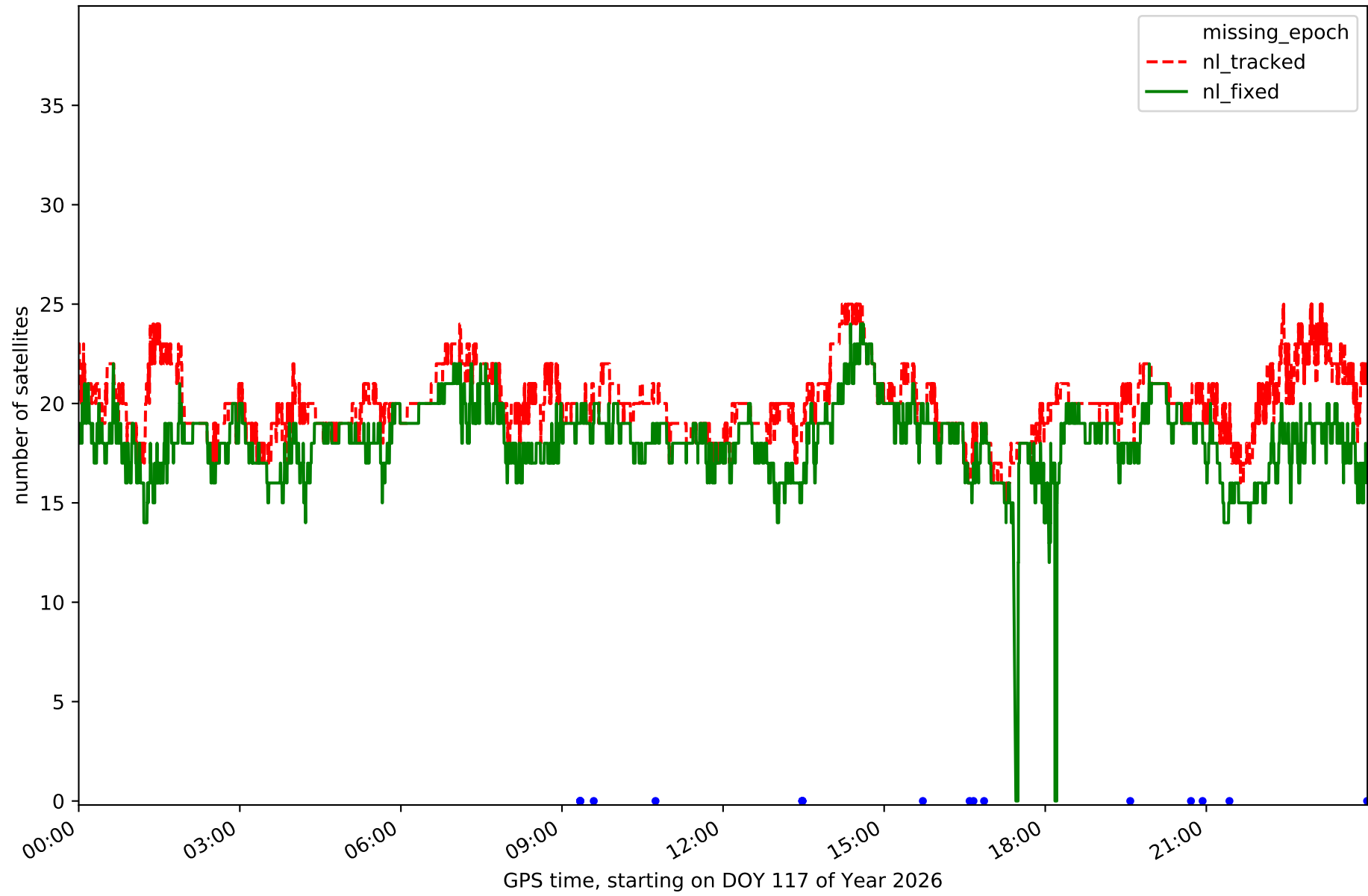
Station EH01 in network NT32



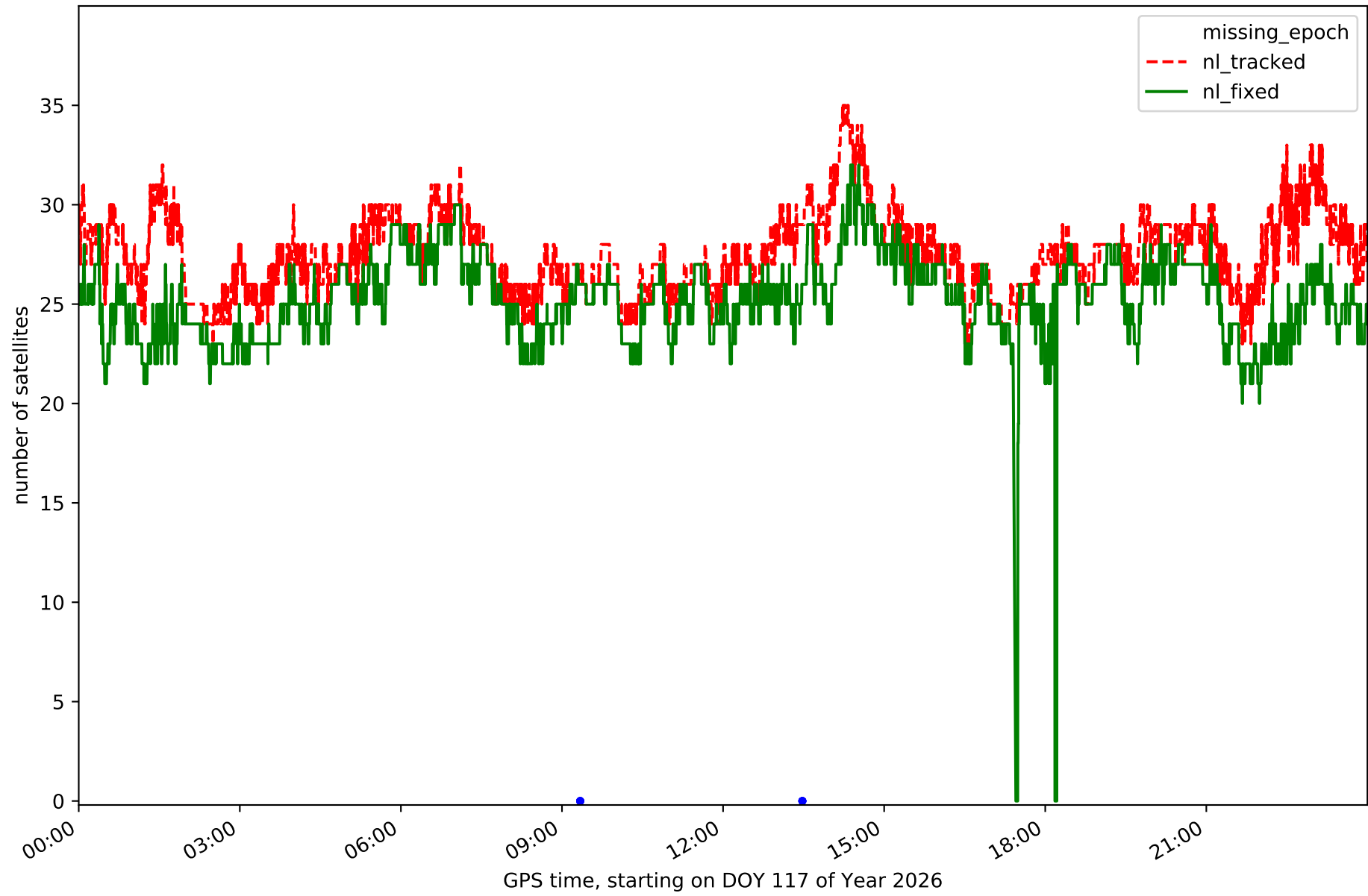
Station EH02 in network NT32



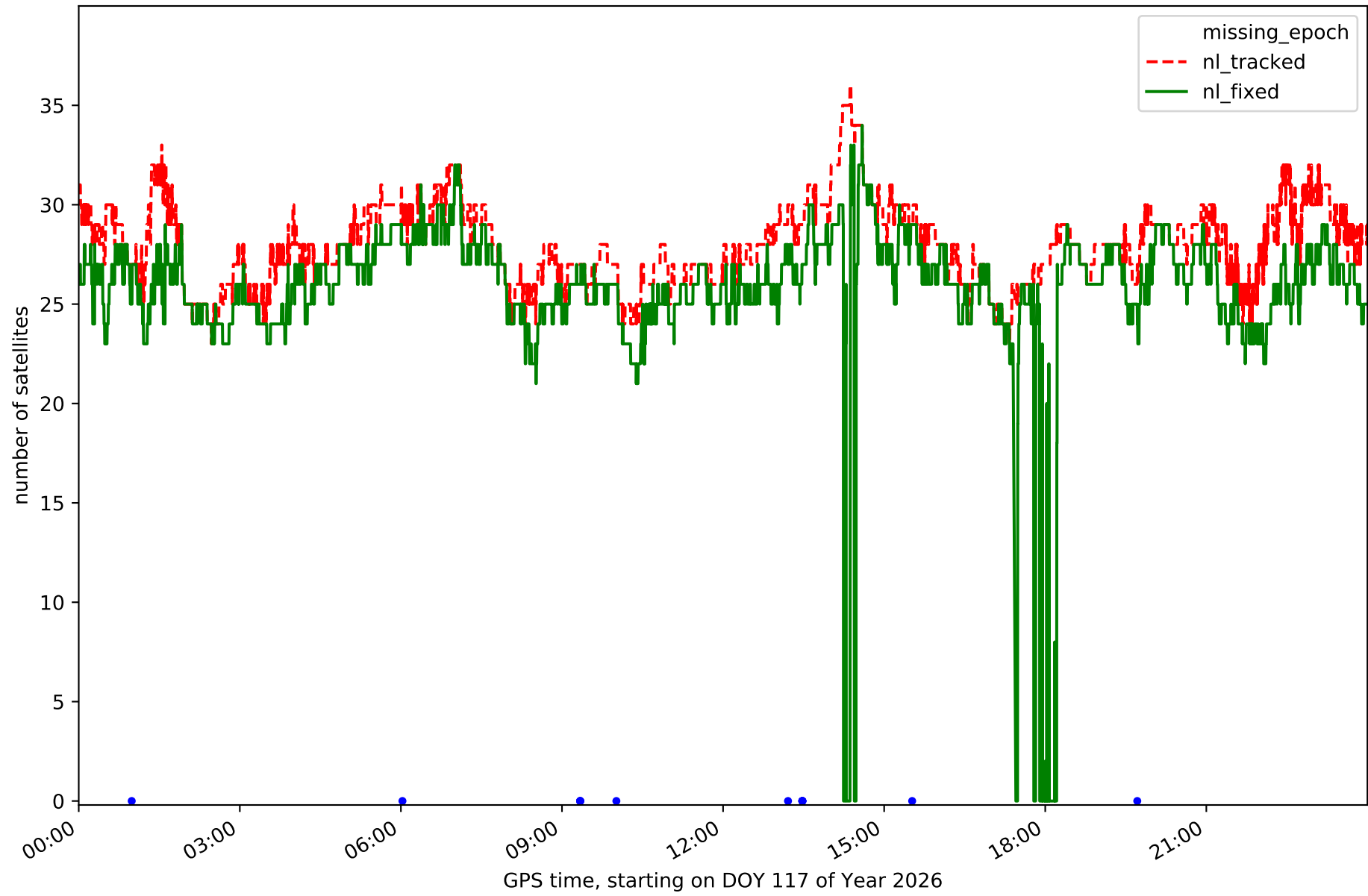
Station GOM1 in network NT32



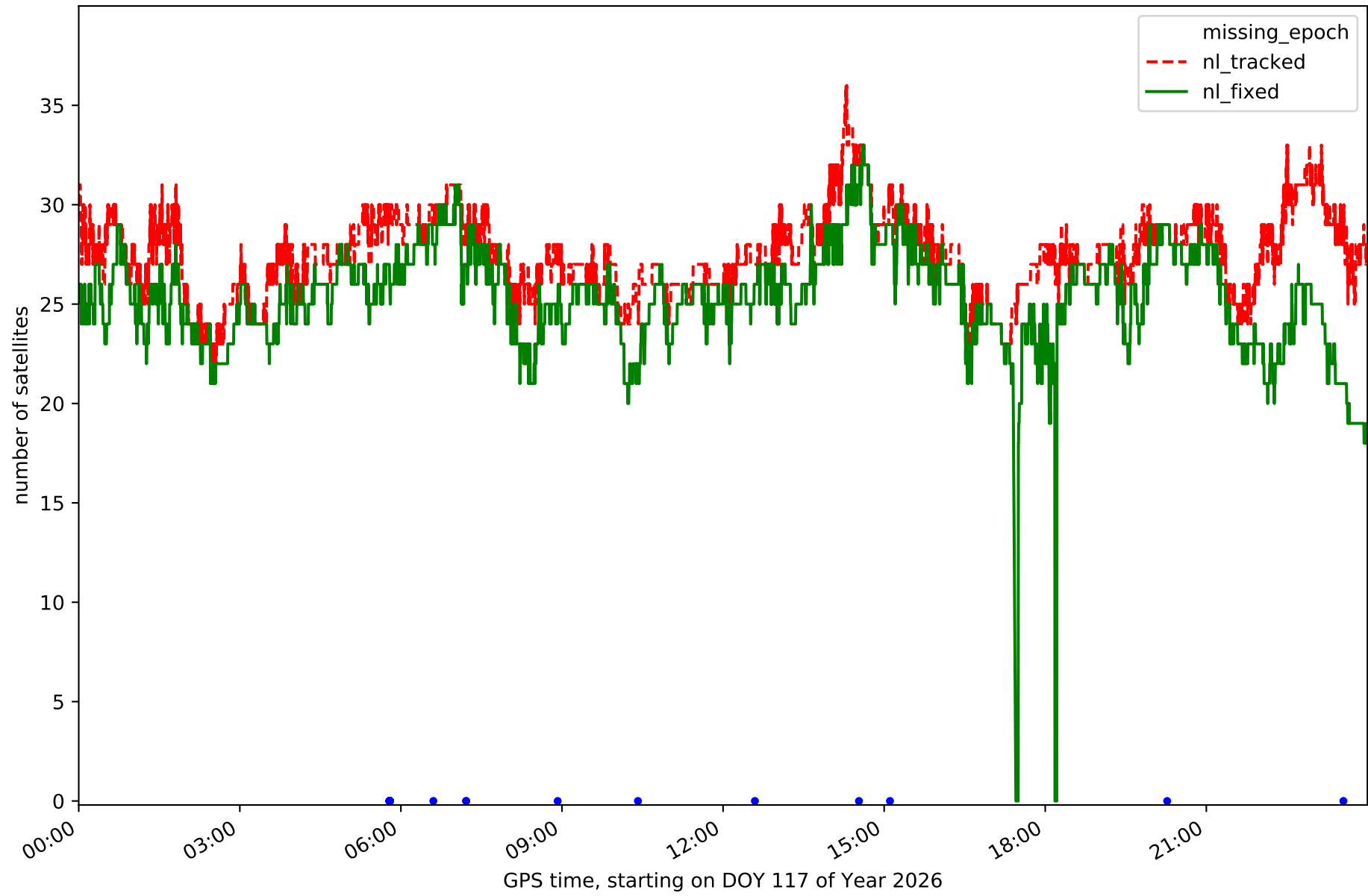
Station GOME in network NT32



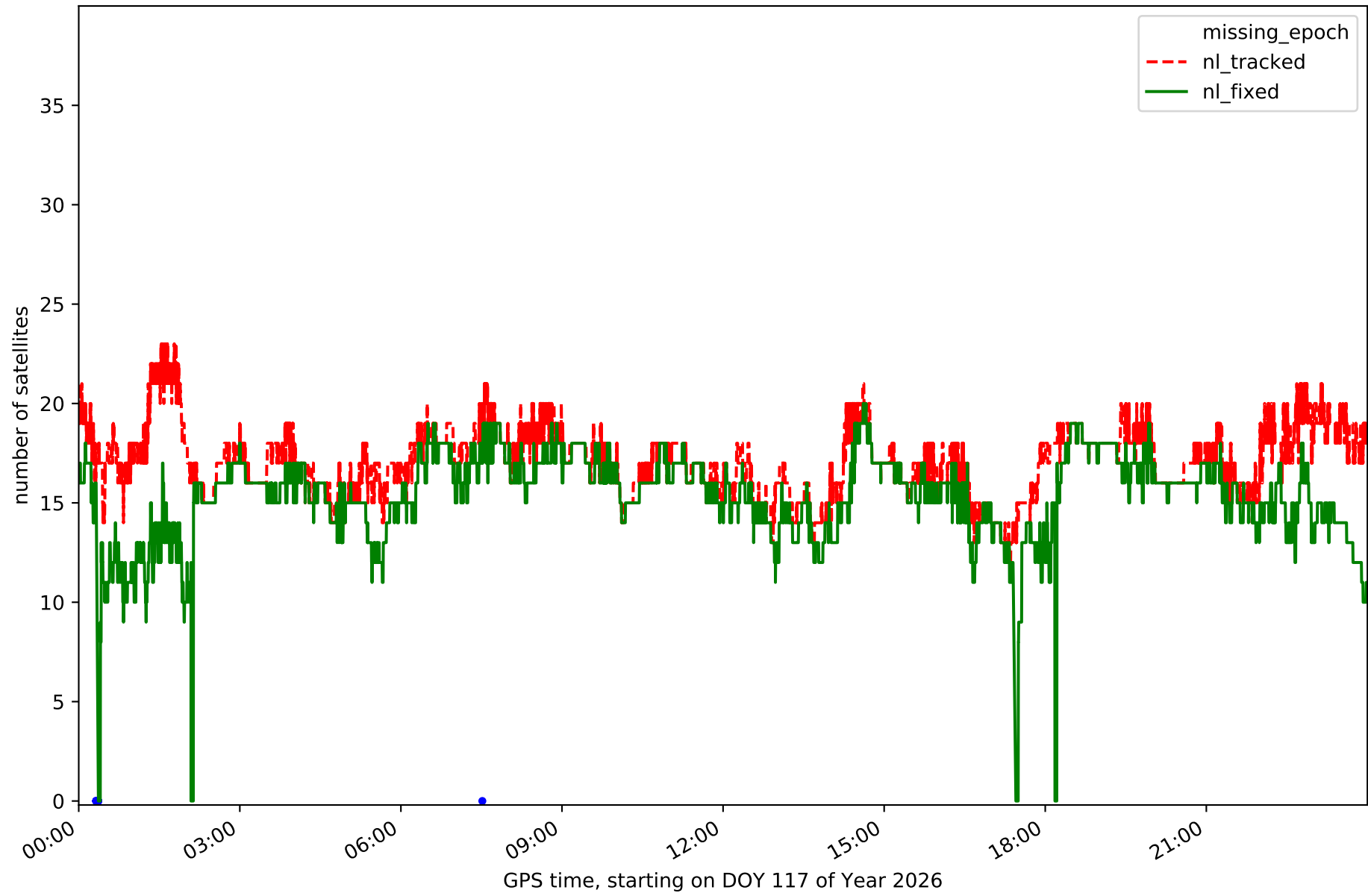
Station IZAN in network NT32



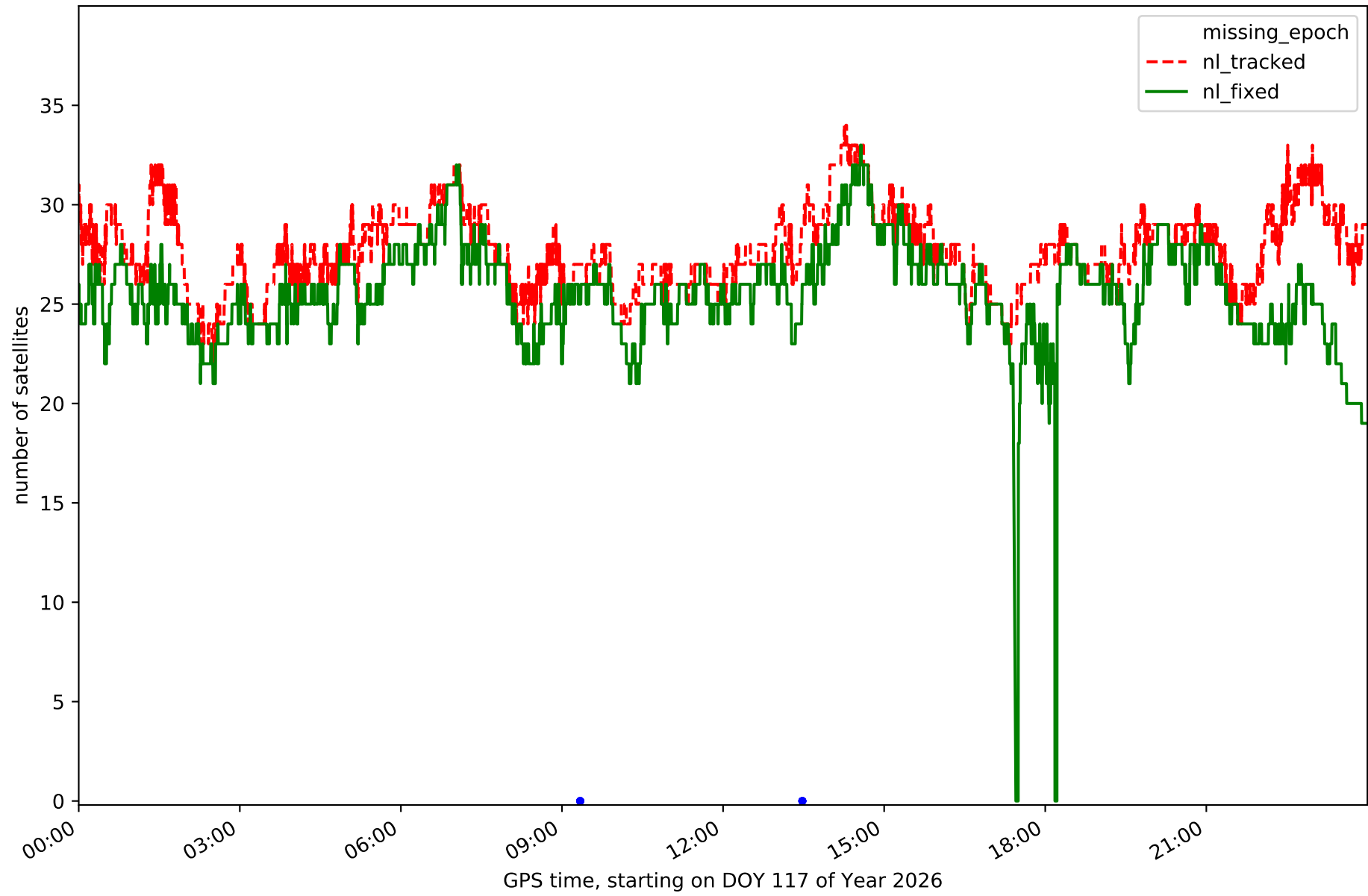
Station LP01 in network NT32



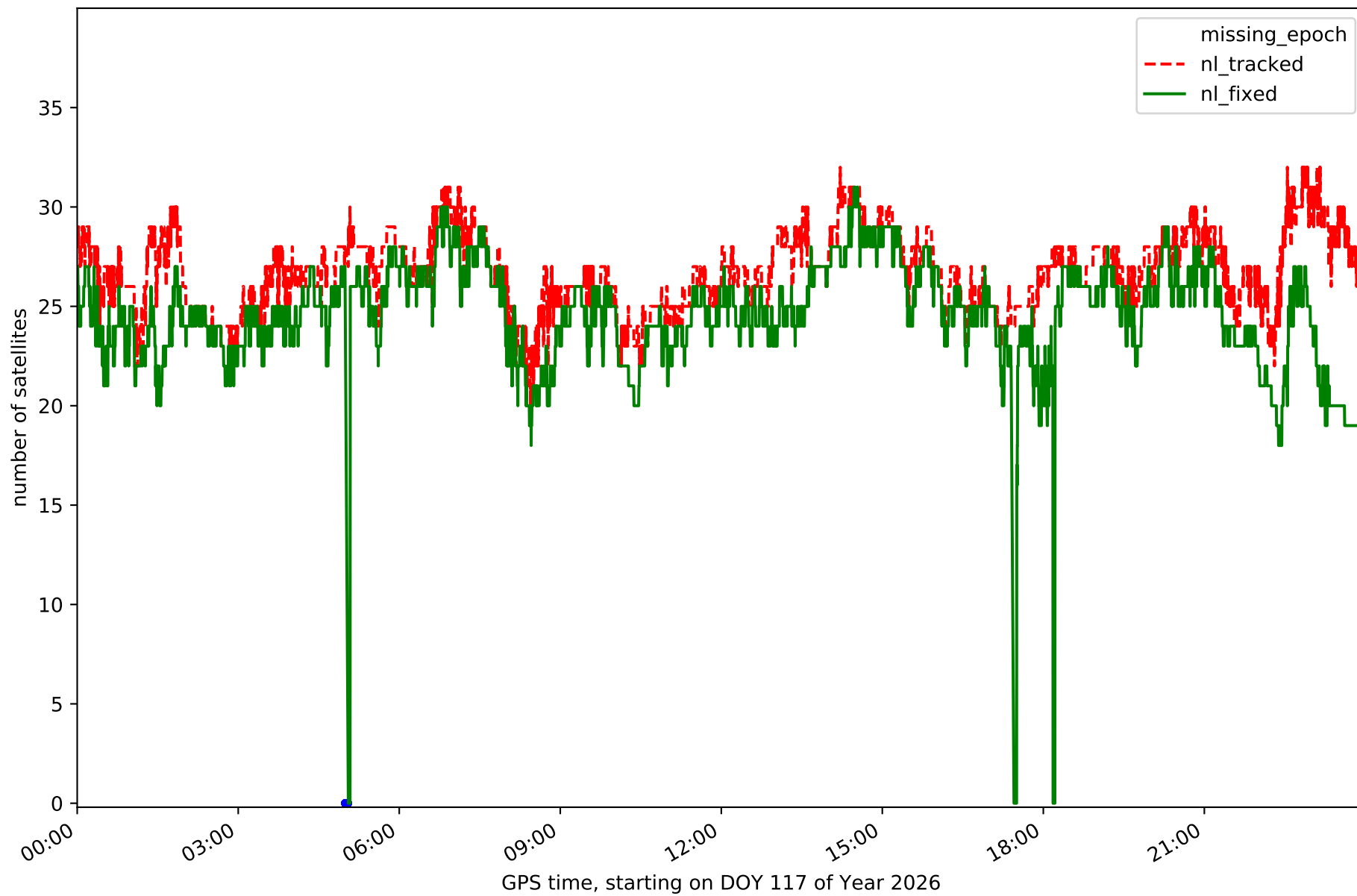
Station LP03 in network NT32



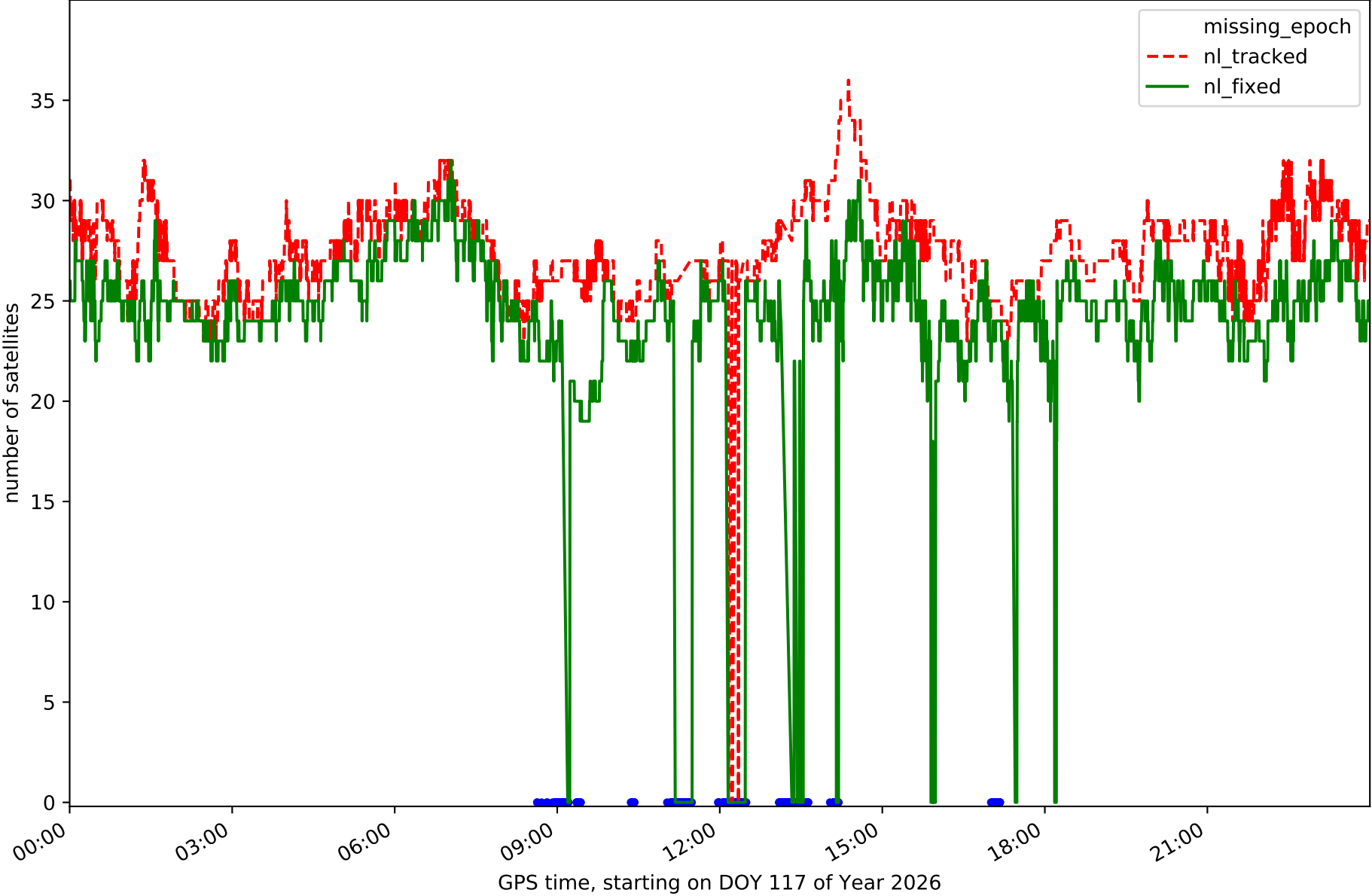
Station LPAL in network NT32



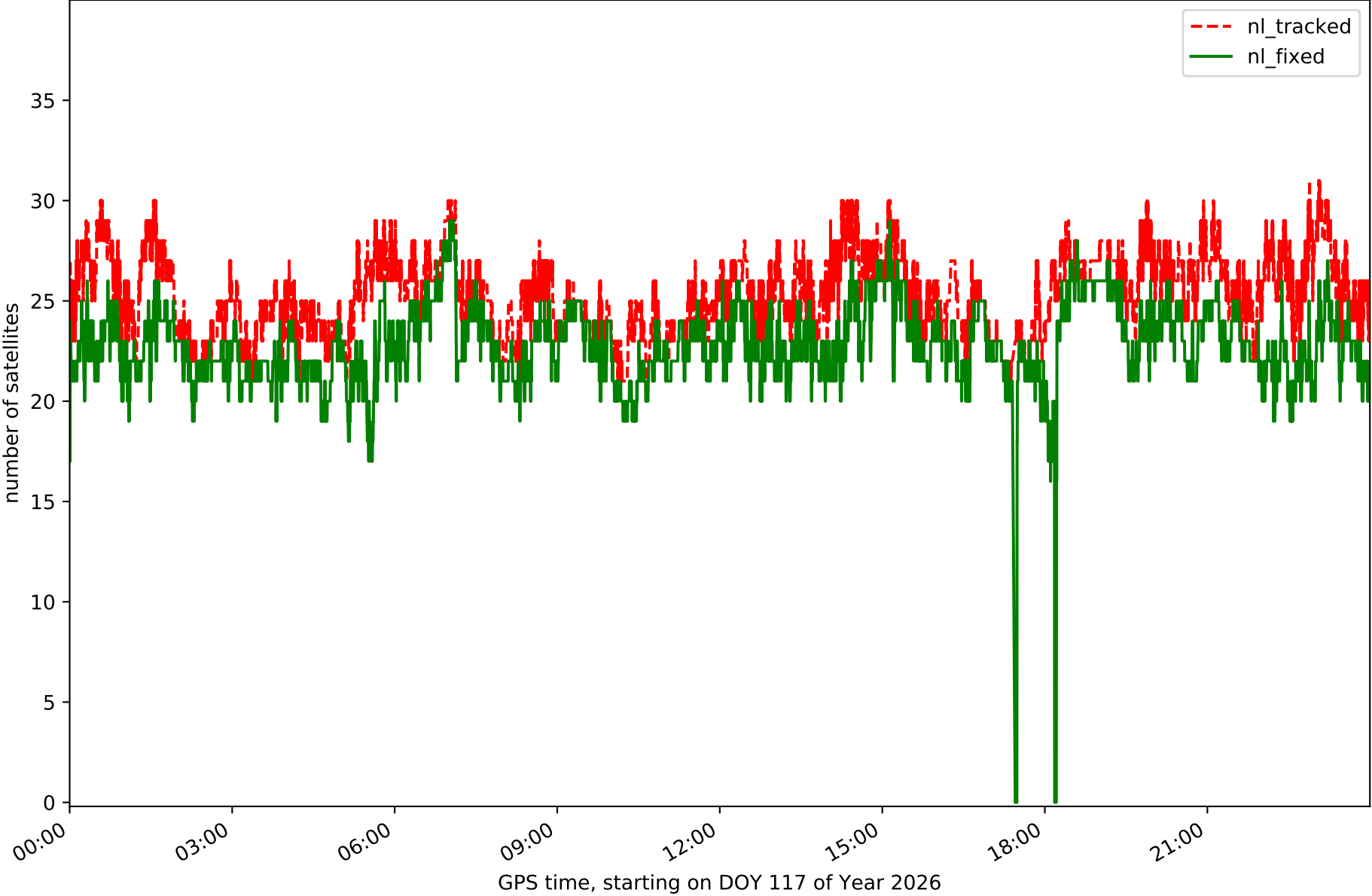
Station LRES in network NT32



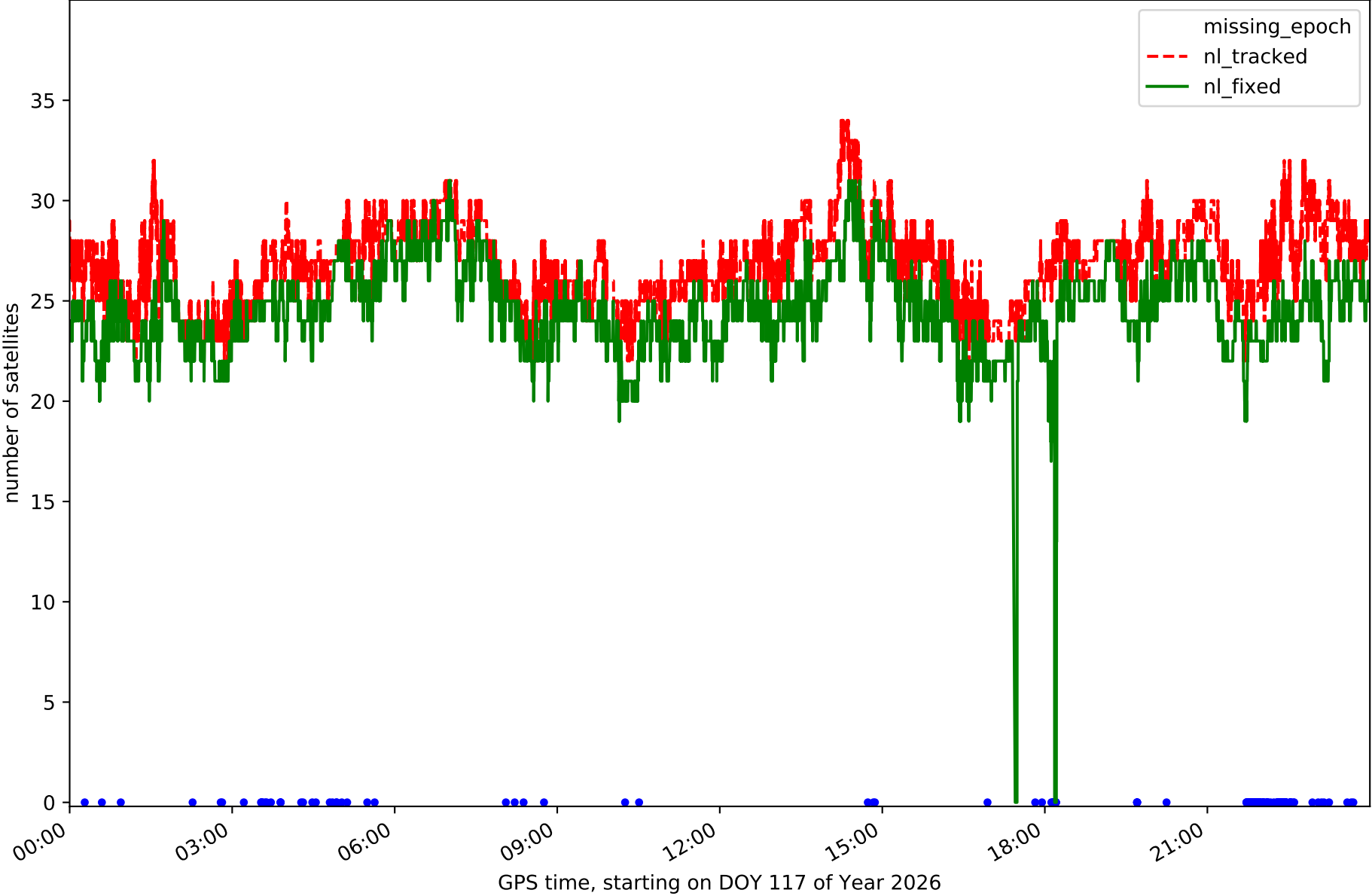
Station TN01 in network NT32



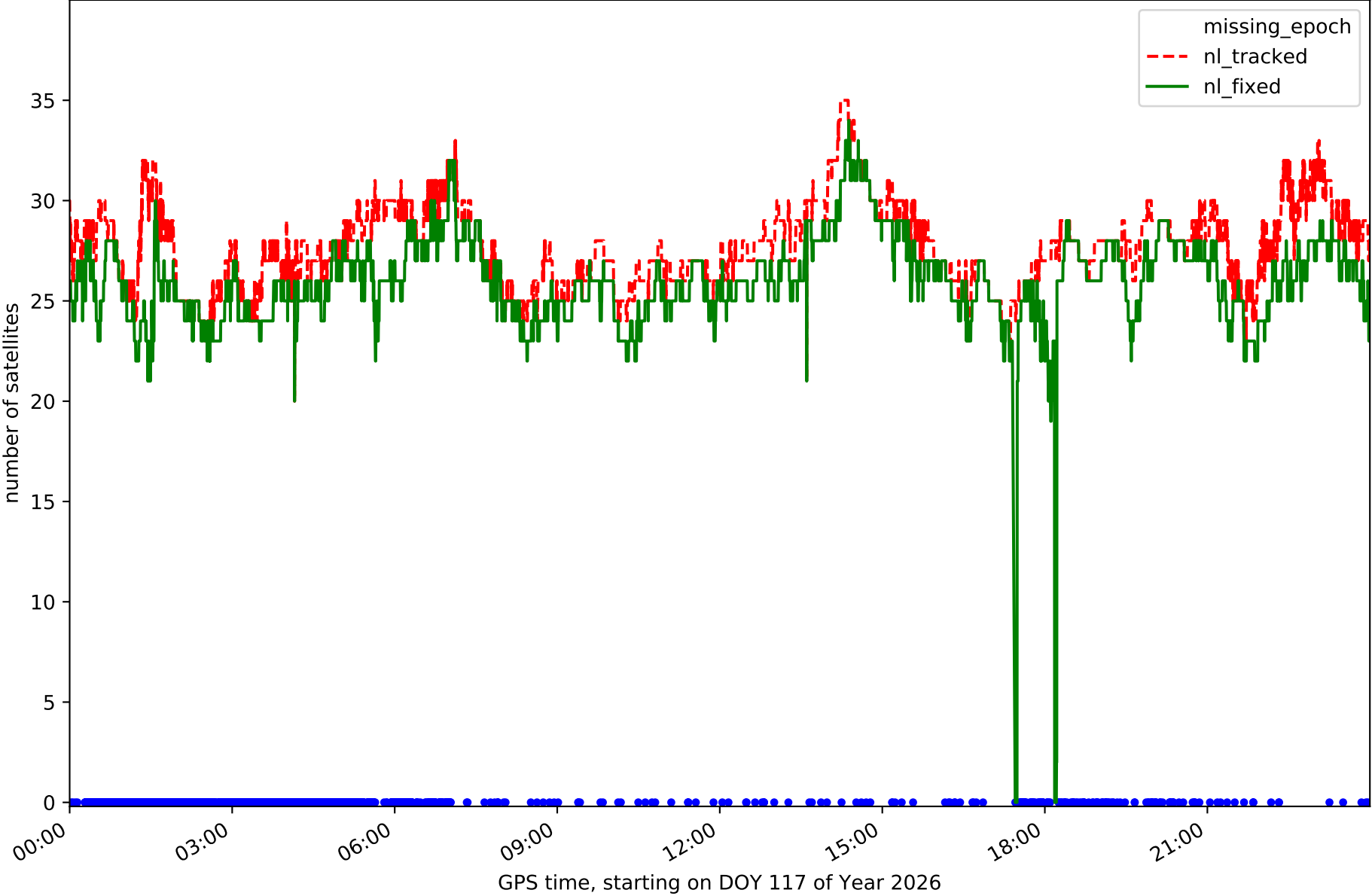
Station TN02 in network NT32



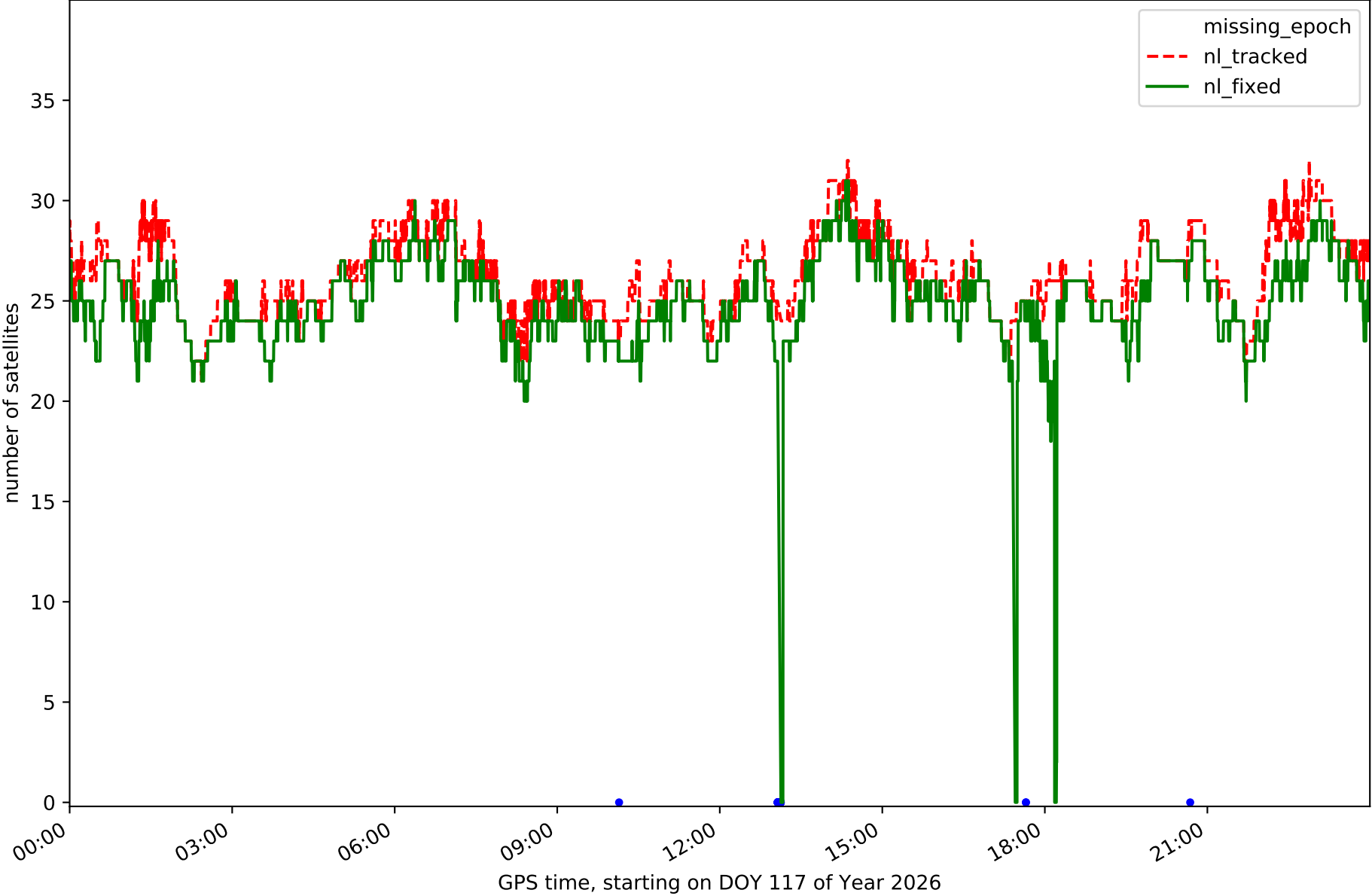
Station TN03 in network NT32



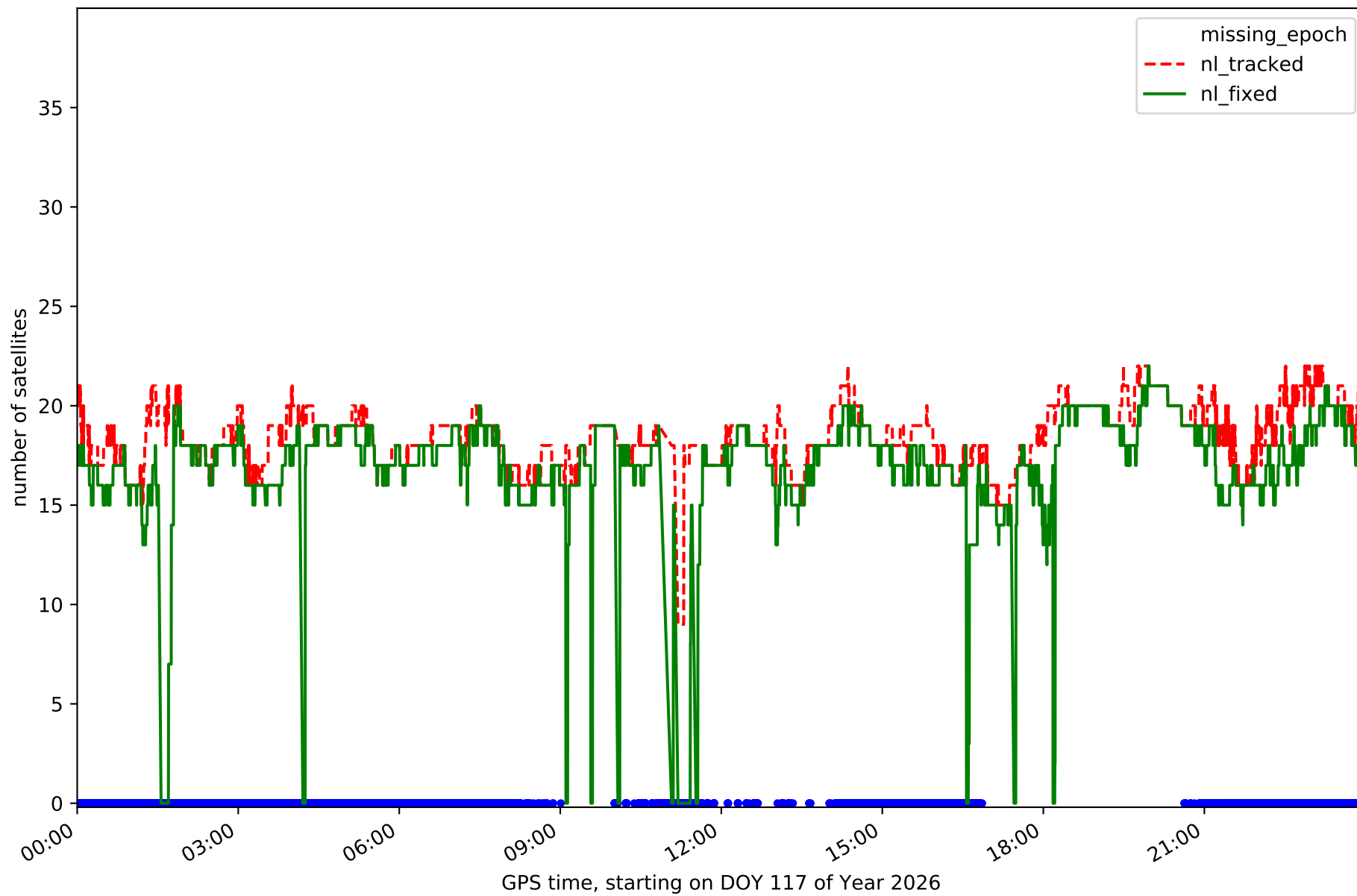
Station TN06 in network NT32



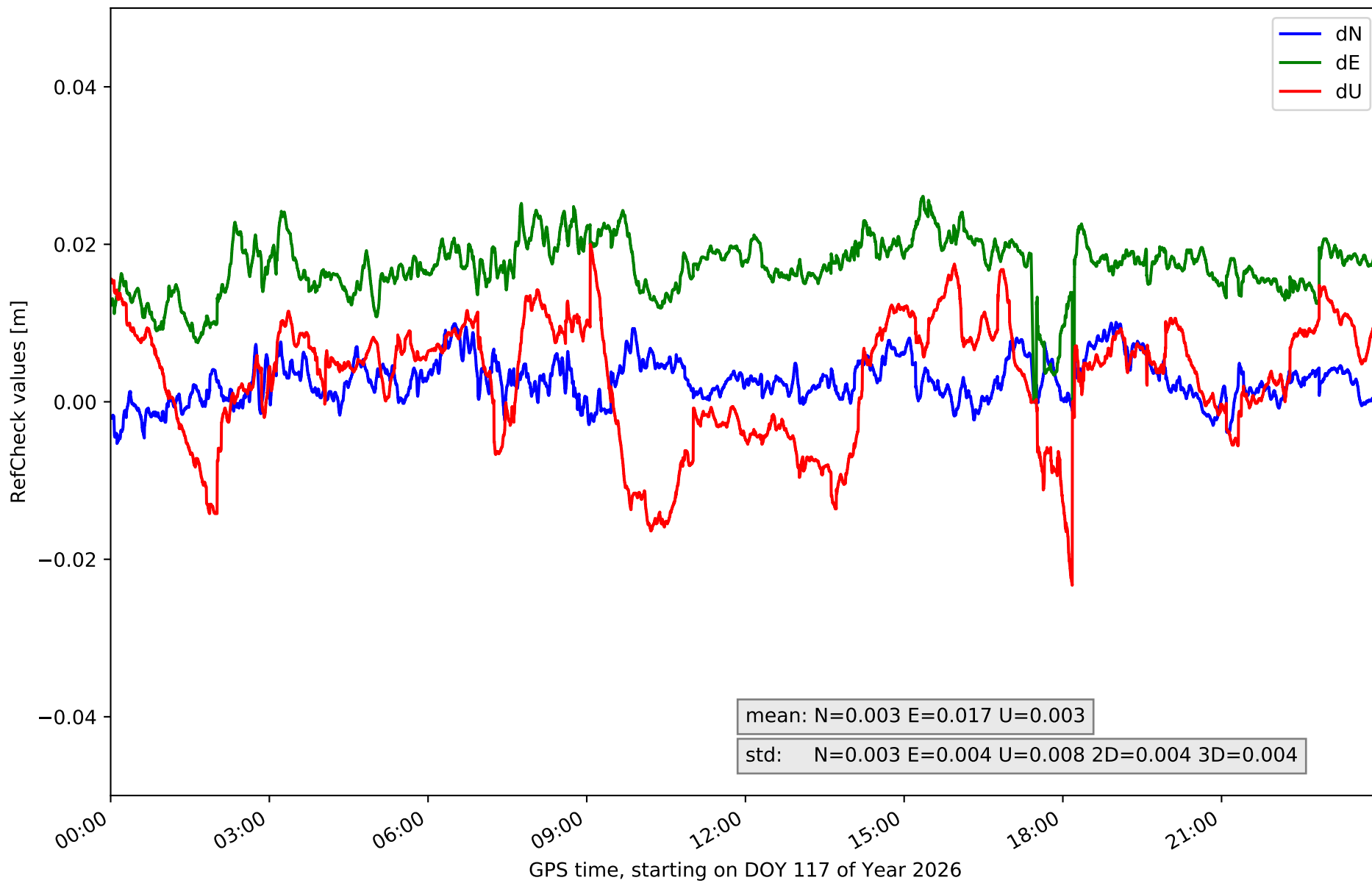
Station TN09 in network NT32



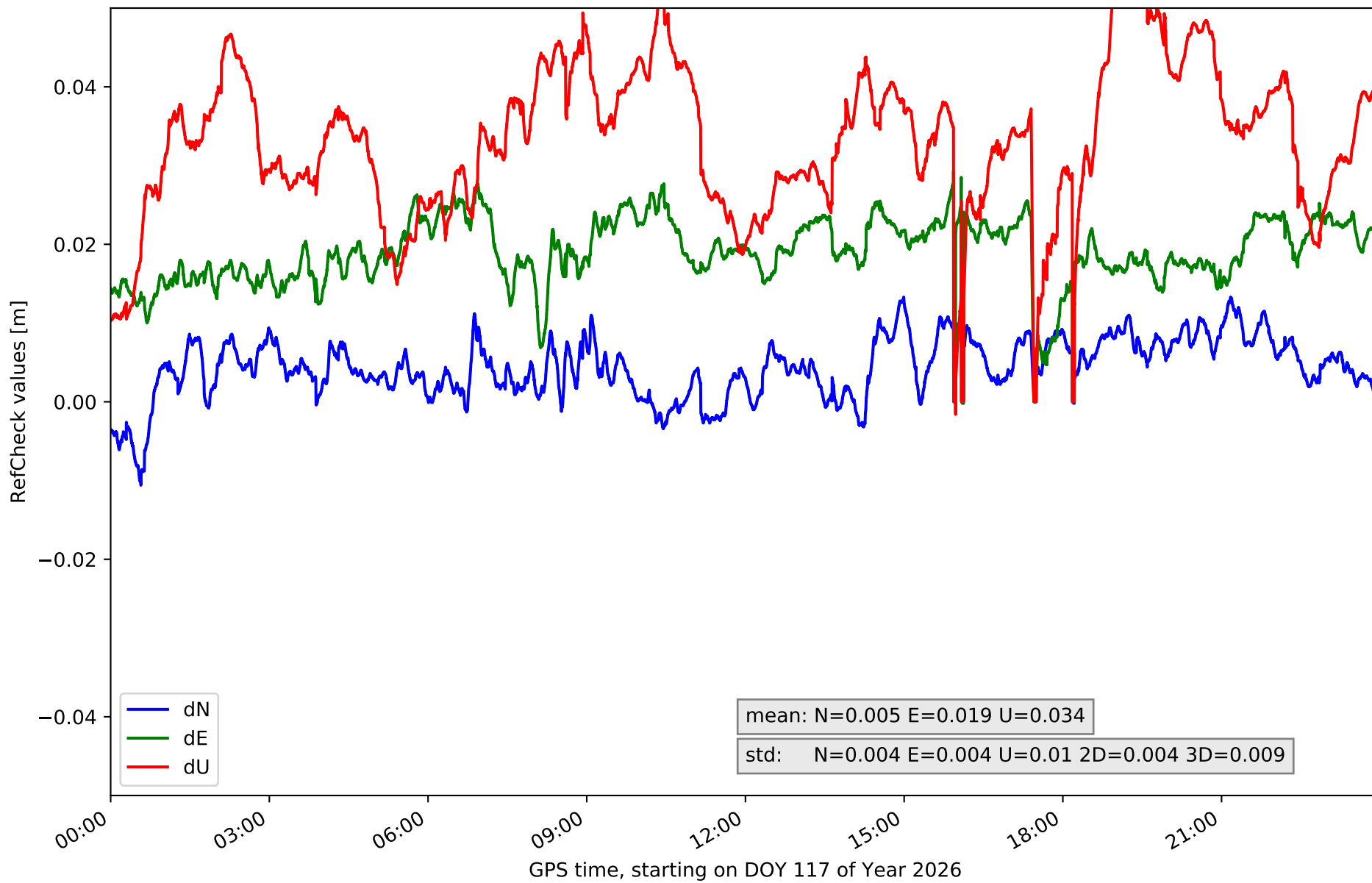
Station TE11 in network NT32



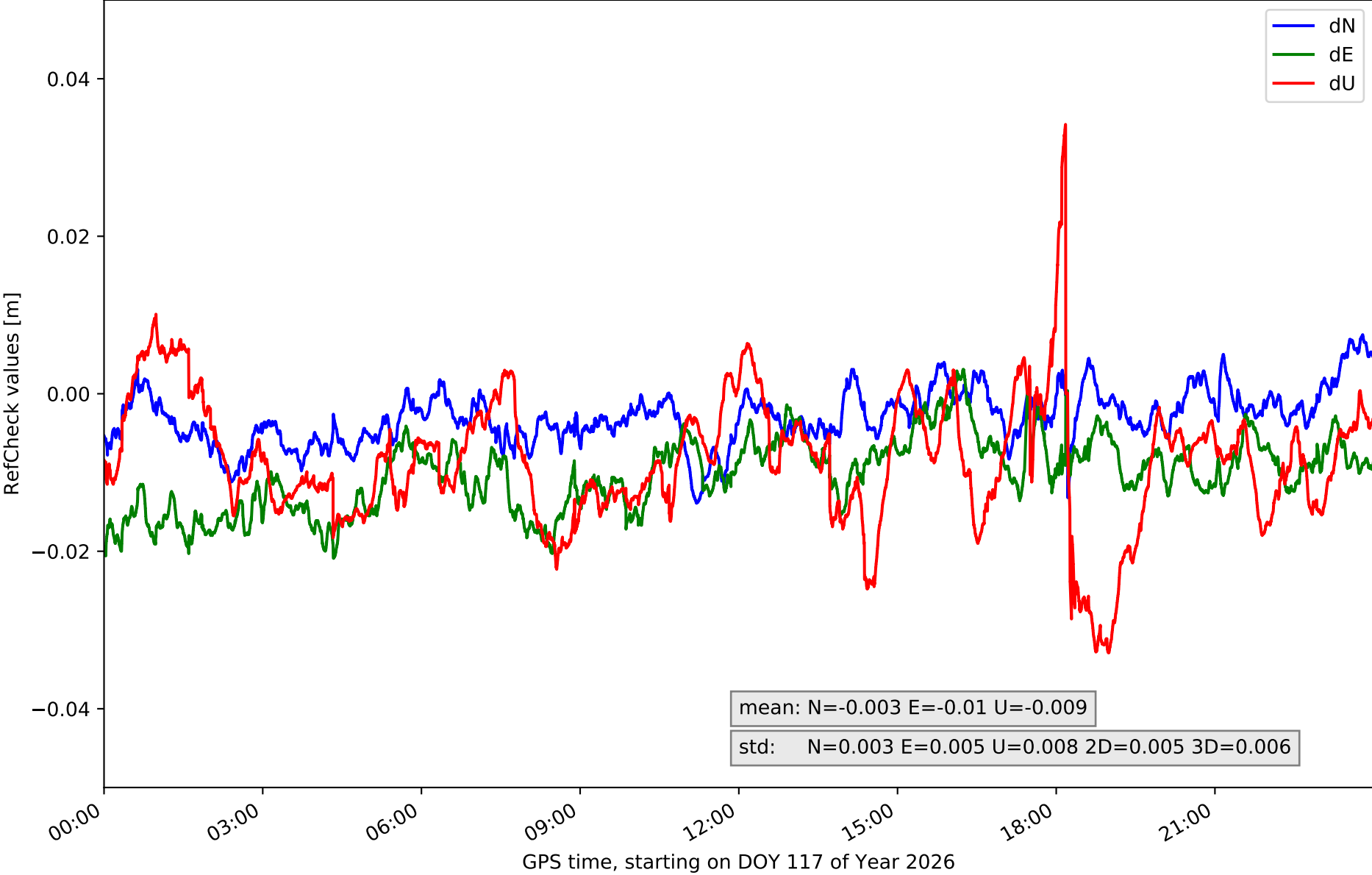
RefCheck for station EH01 in network NT32



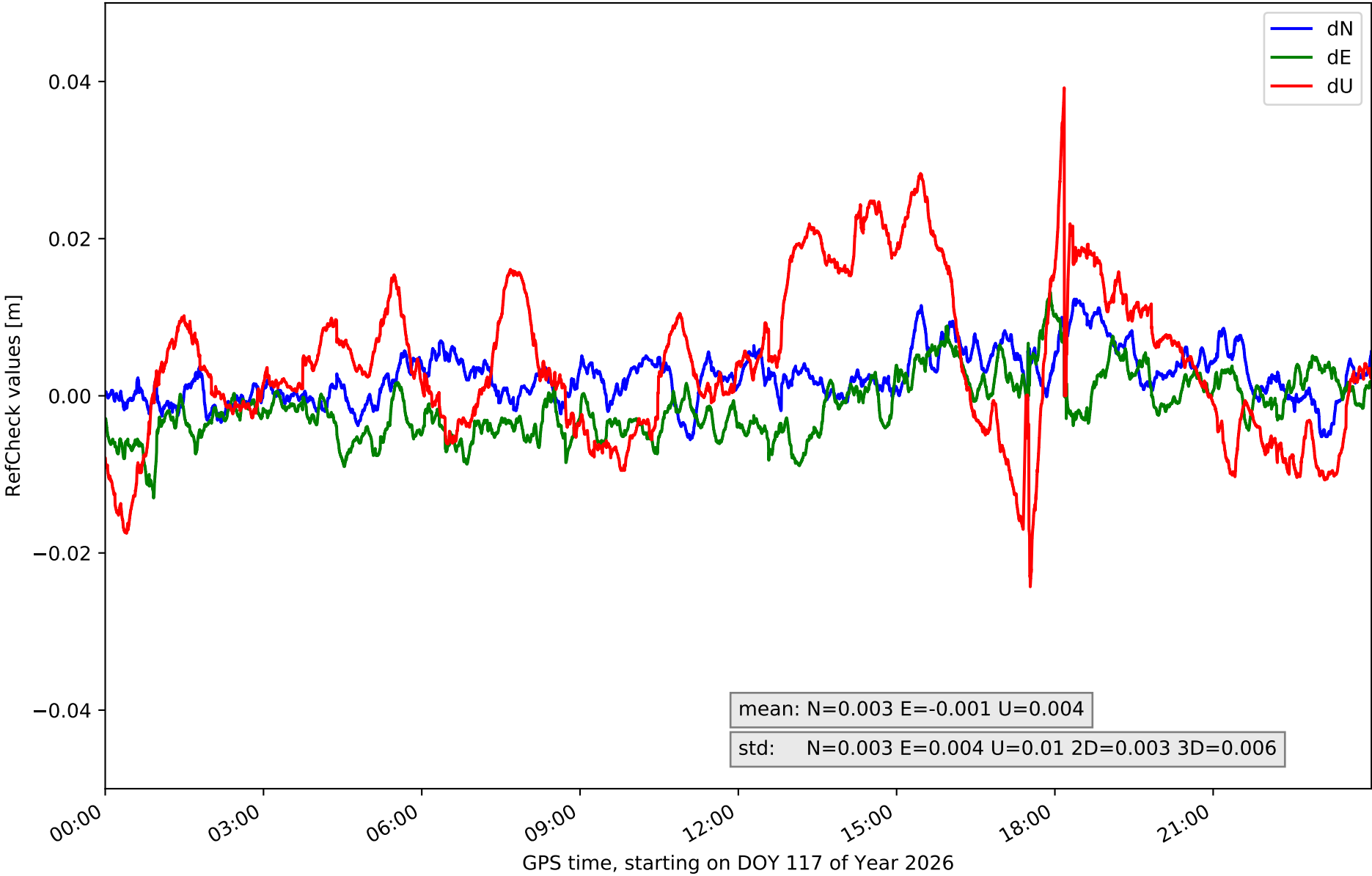
RefCheck for station EH02 in network NT32



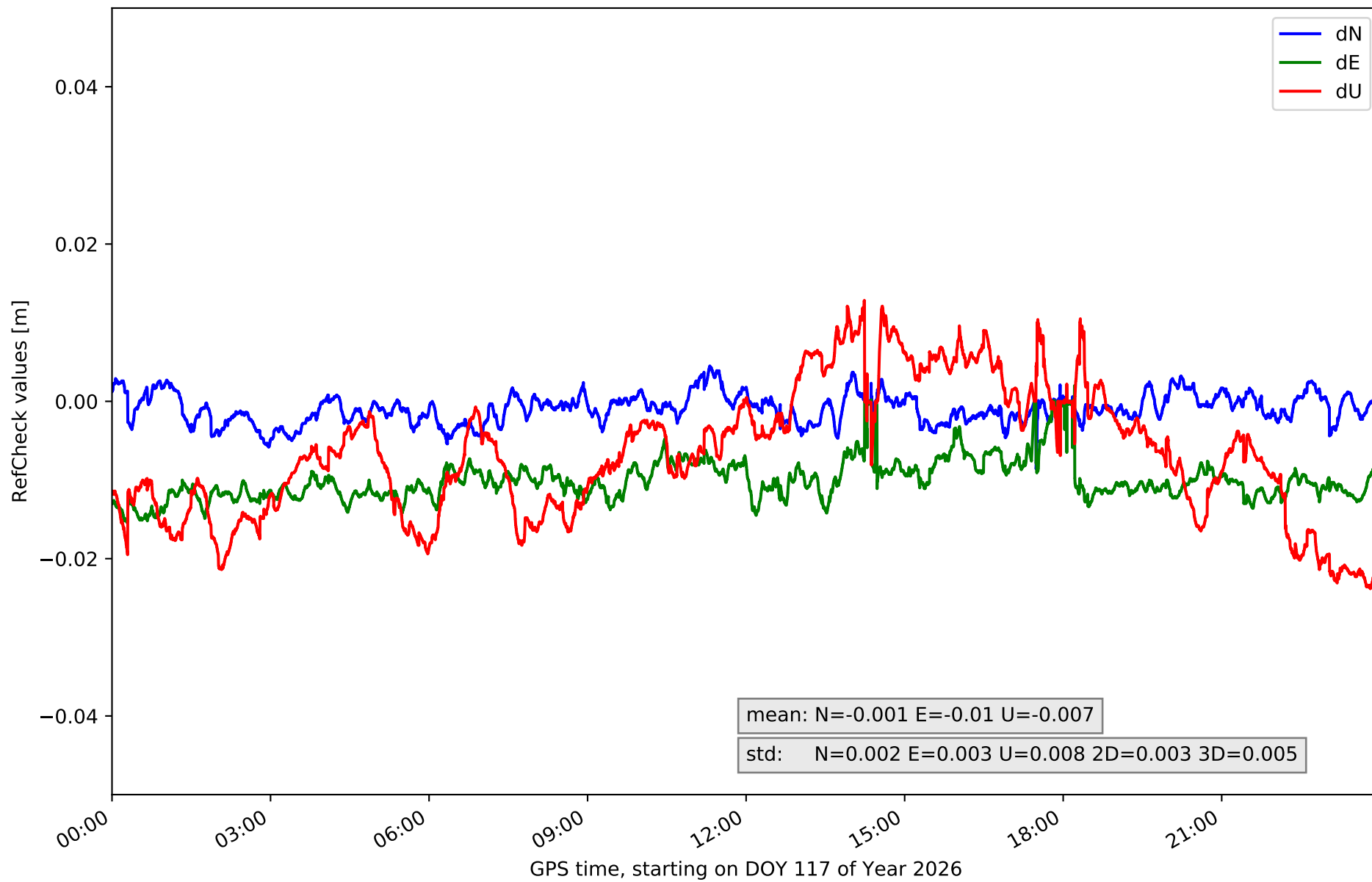
RefCheck for station GOM1 in network NT32



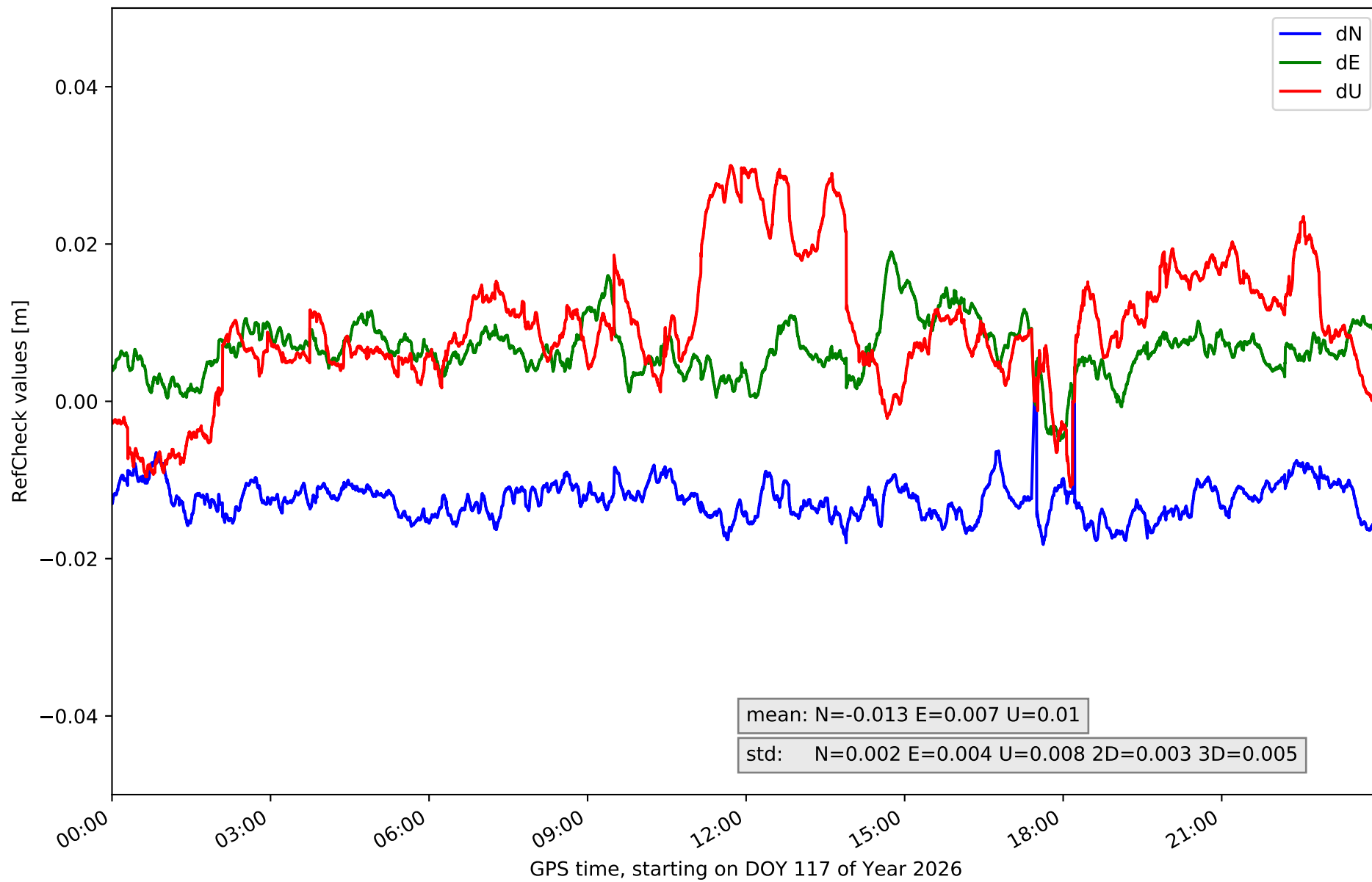
RefCheck for station GOME in network NT32



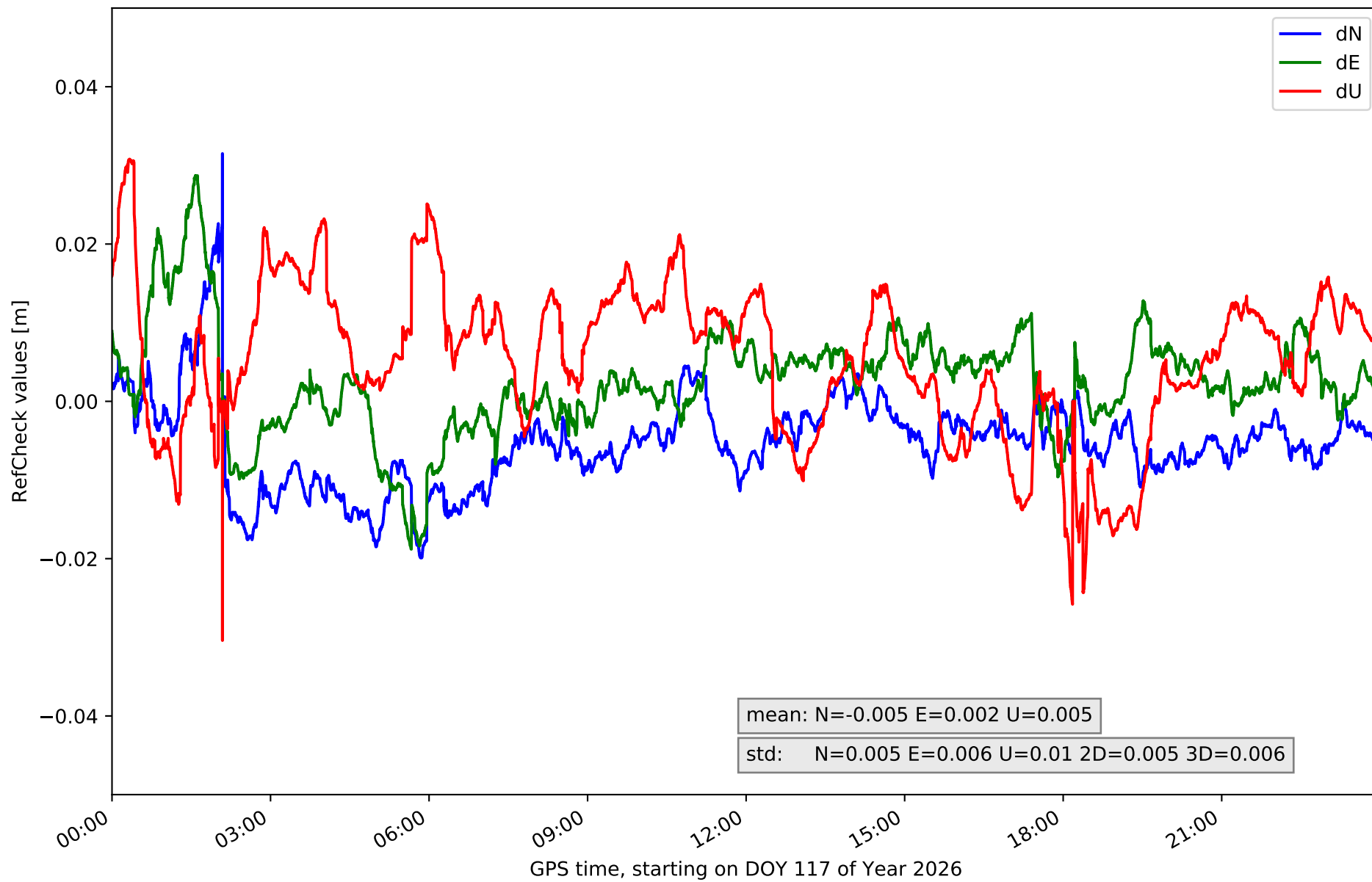
RefCheck for station IZAN in network NT32



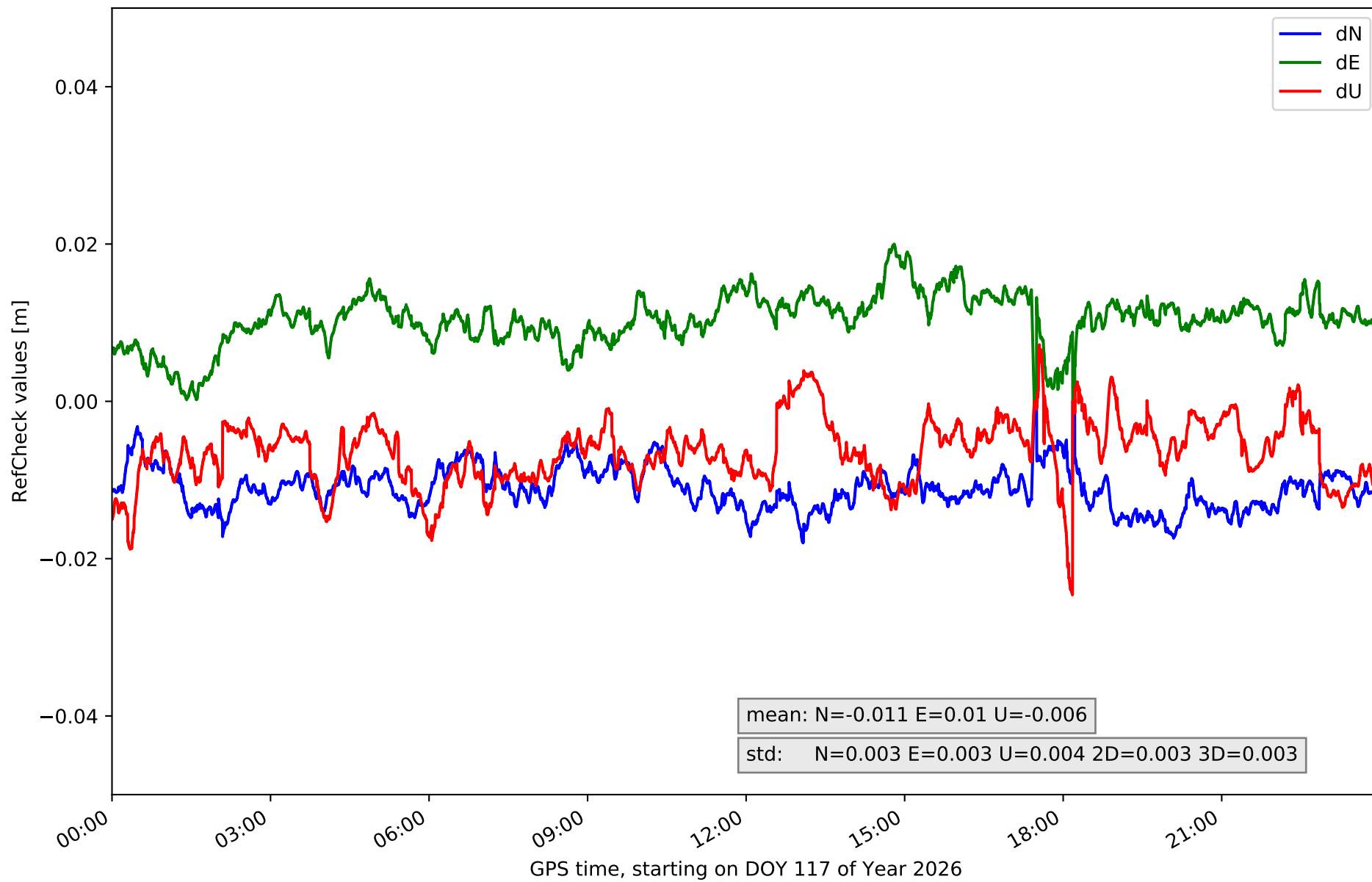
RefCheck for station LP01 in network NT32



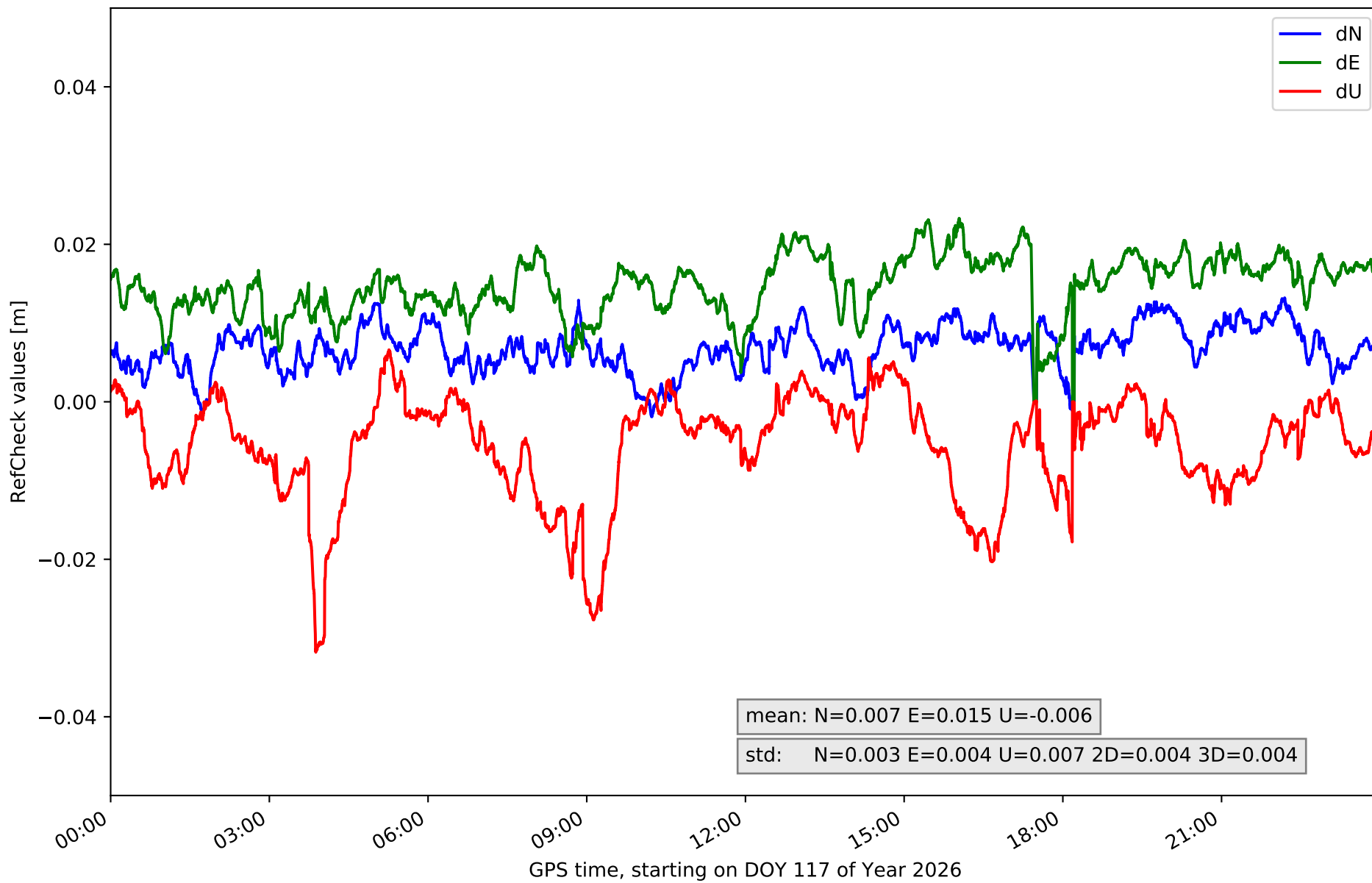
RefCheck for station LP03 in network NT32



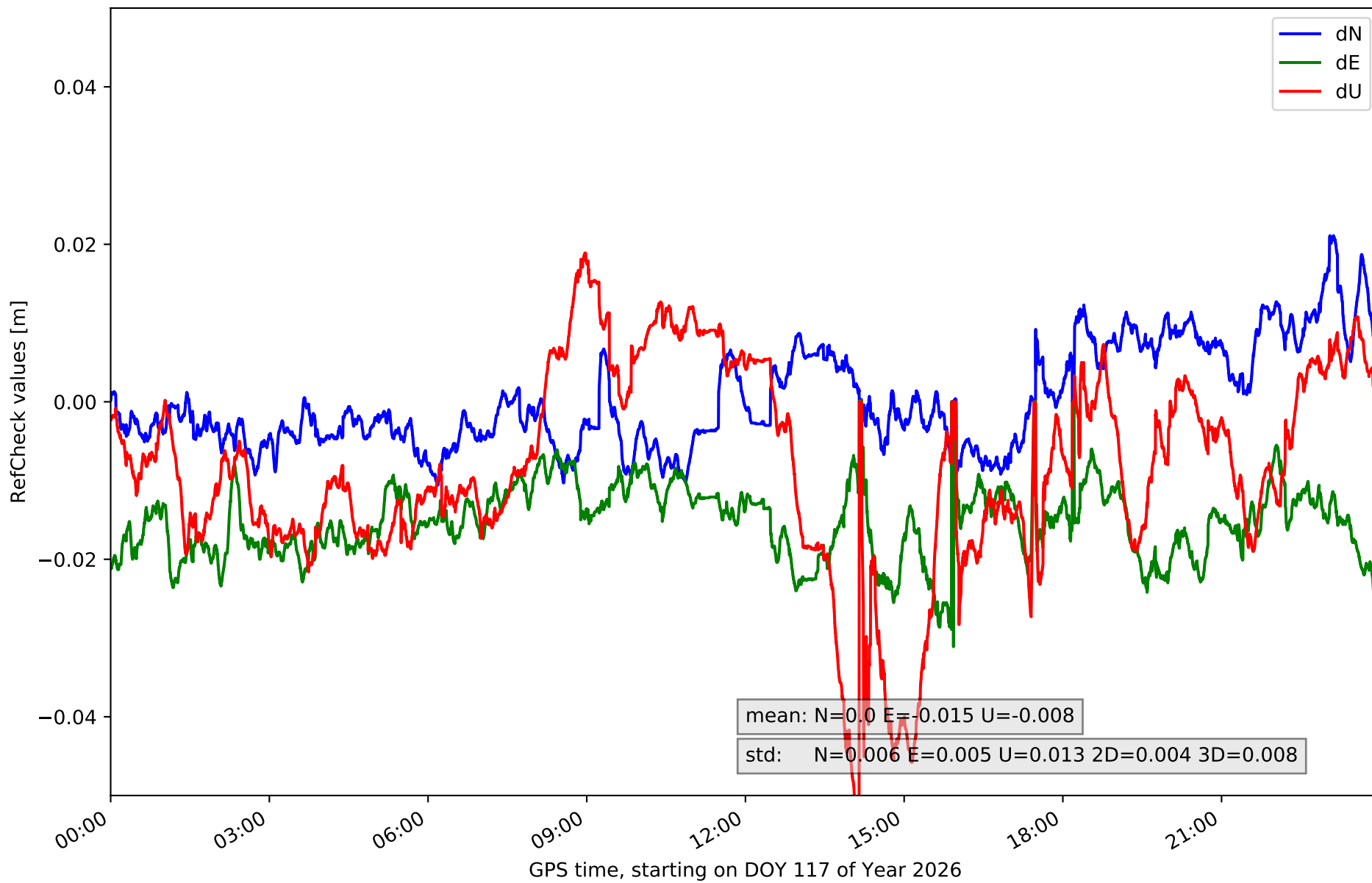
RefCheck for station LPAL in network NT32



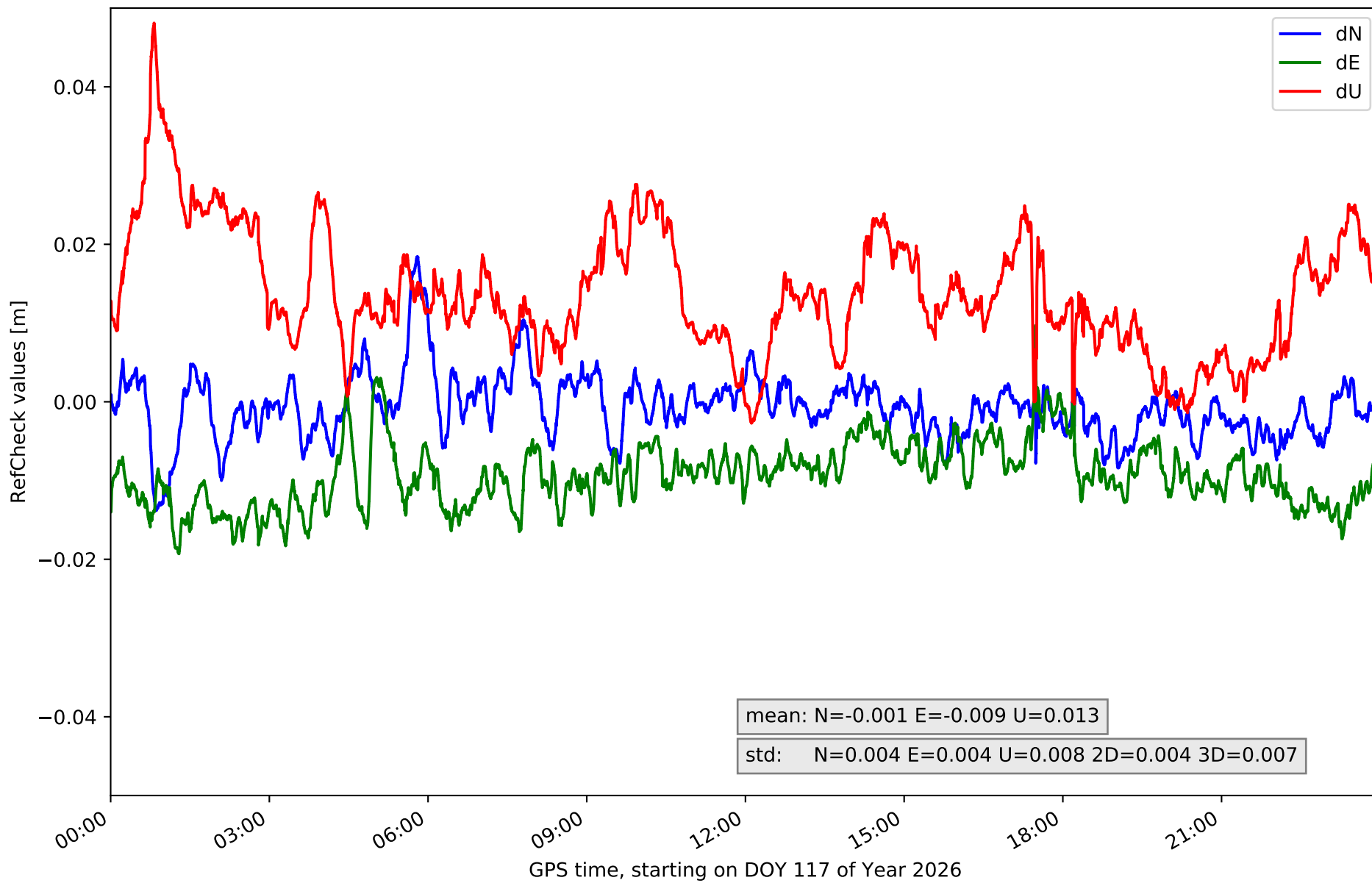
RefCheck for station LRES in network NT32



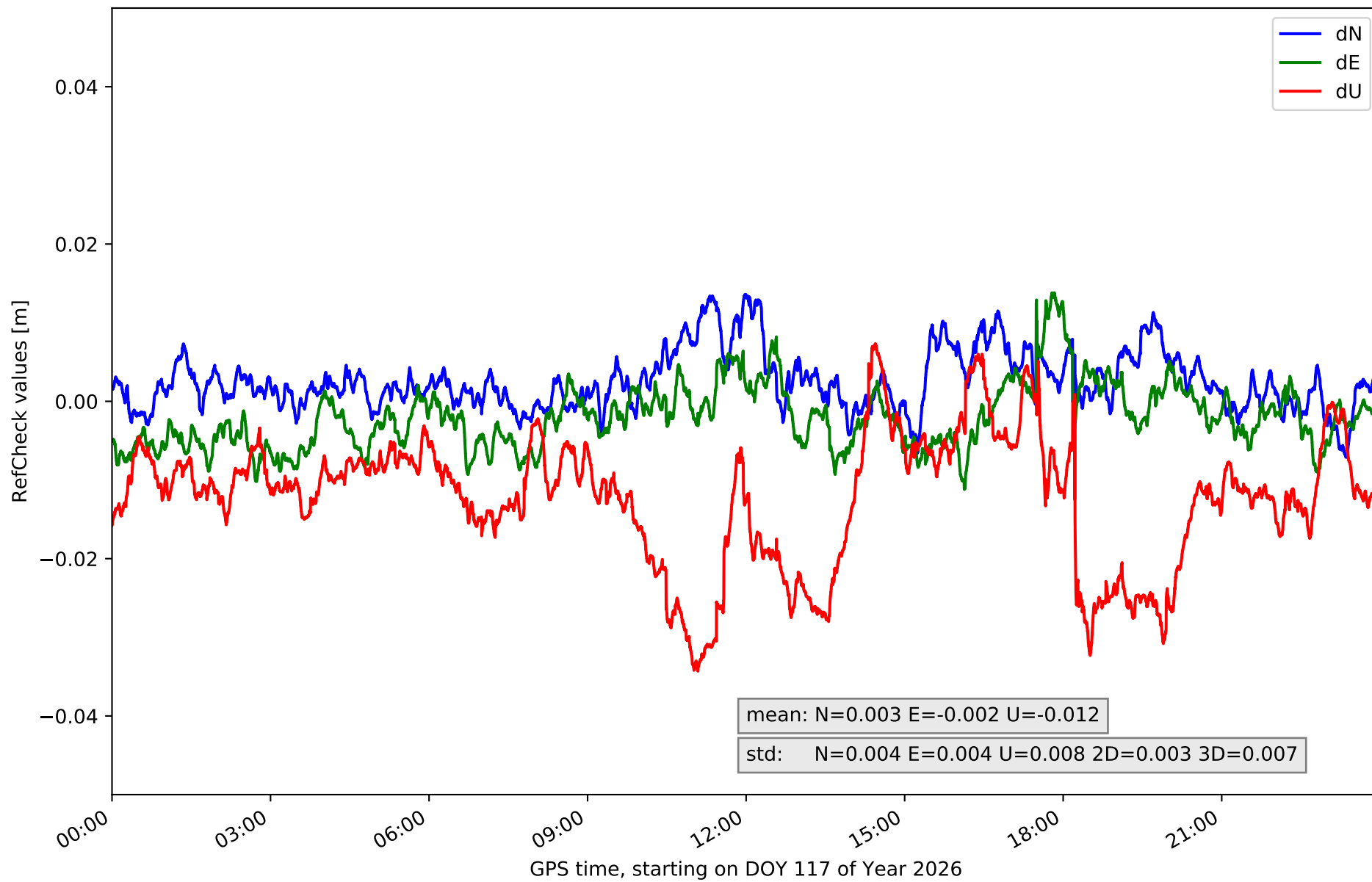
RefCheck for station TN01 in network NT32



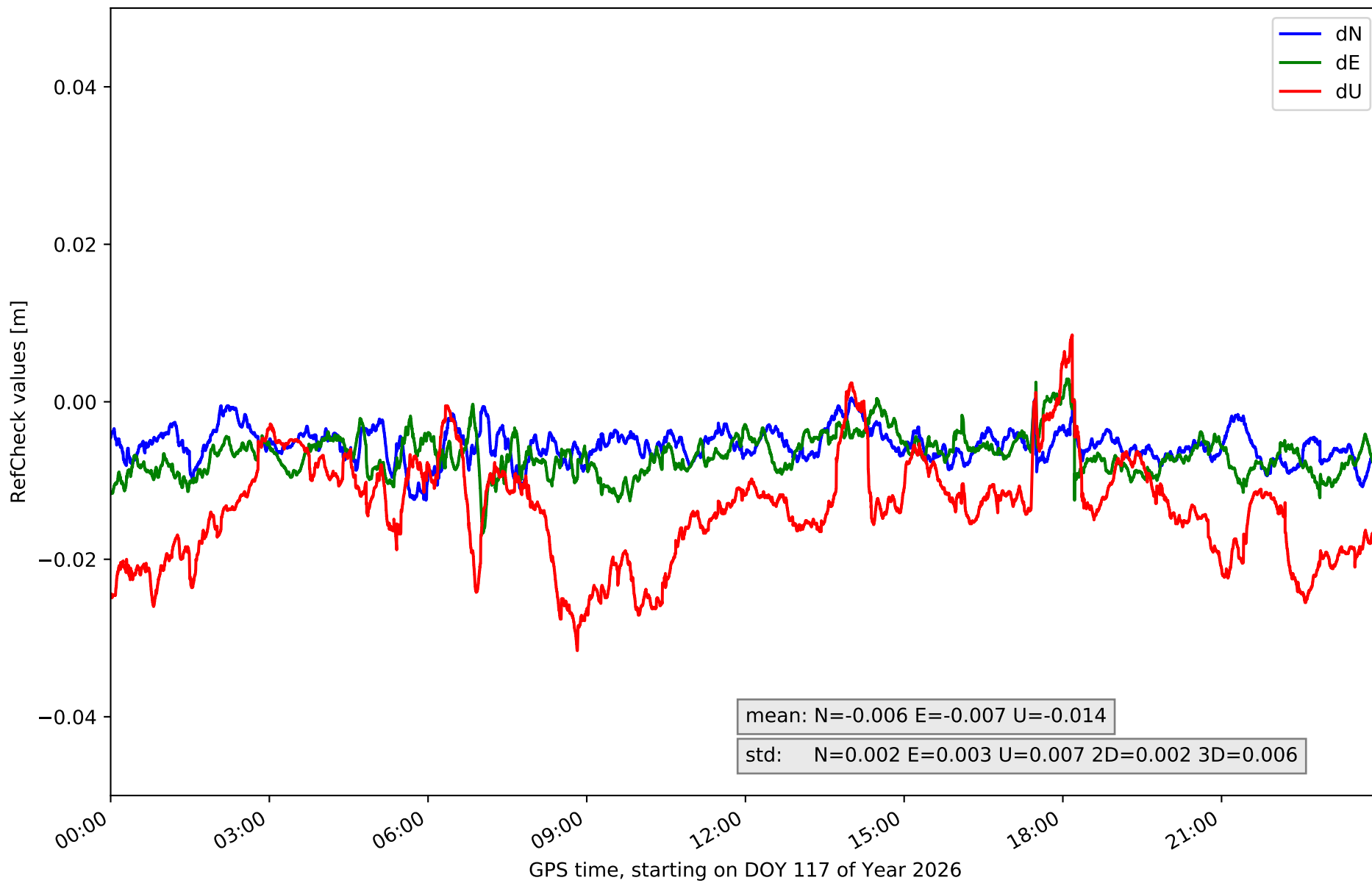
RefCheck for station TN02 in network NT32



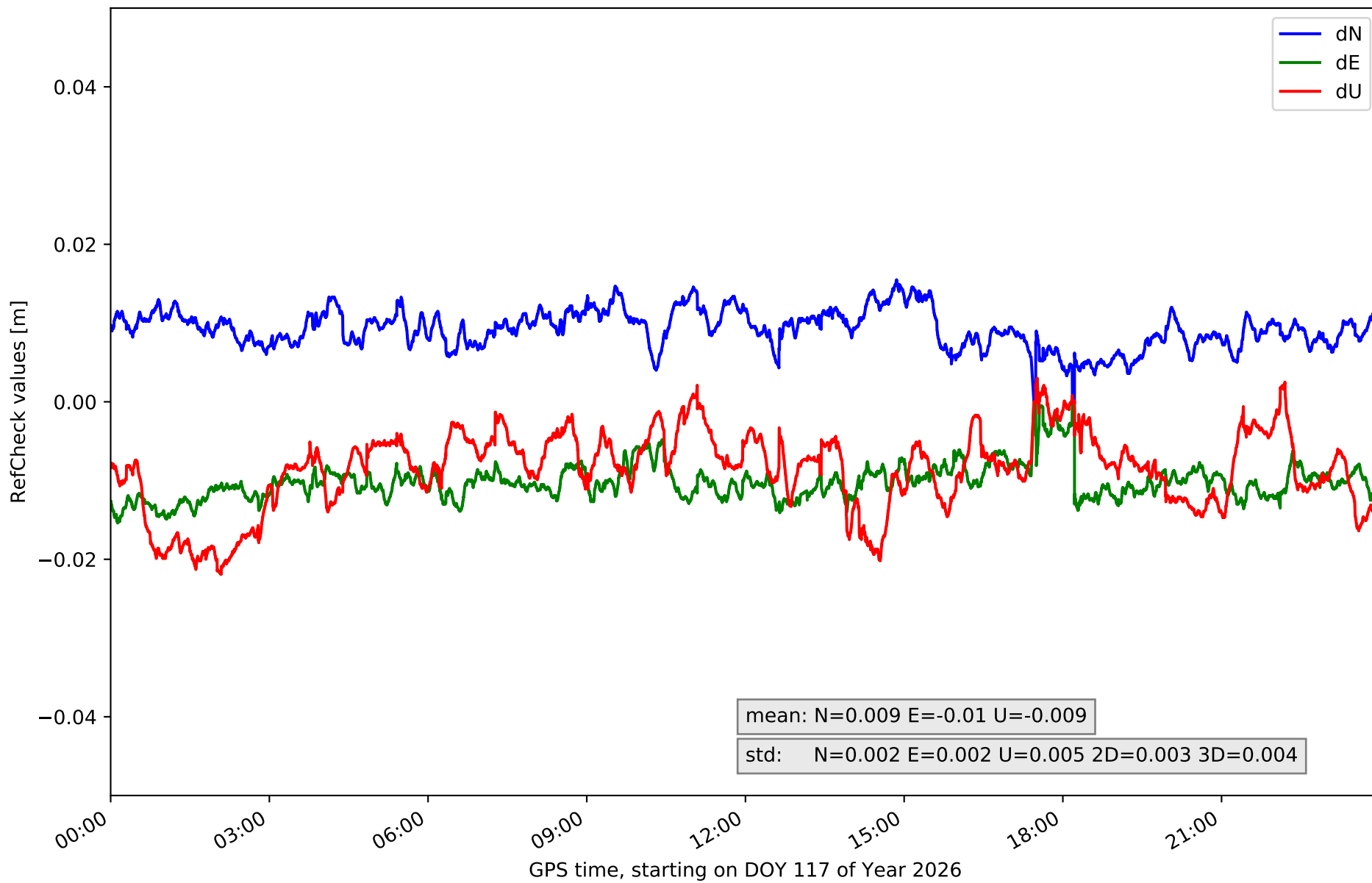
RefCheck for station TN03 in network NT32



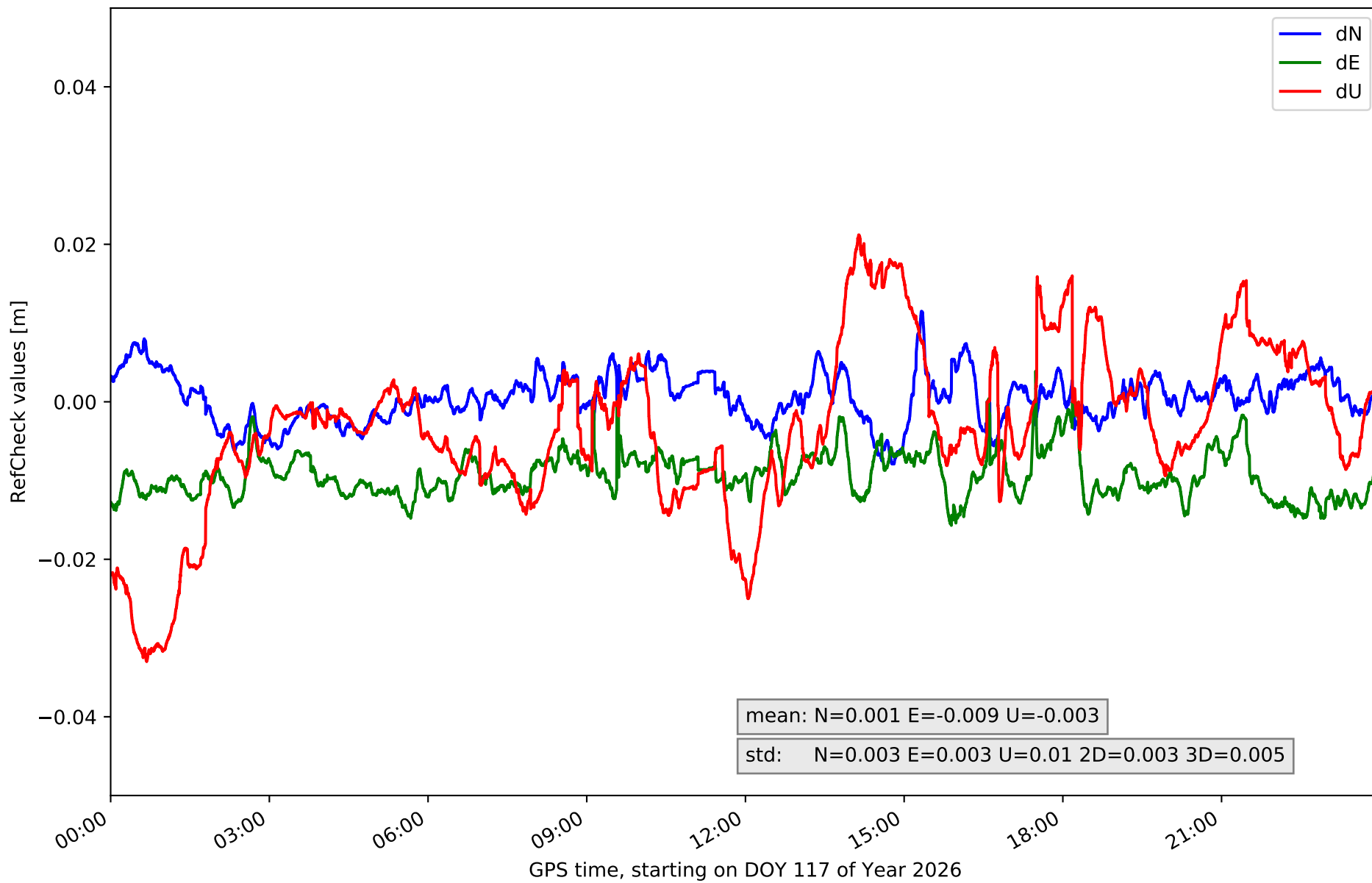
RefCheck for station TN06 in network NT32



RefCheck for station TN09 in network NT32



RefCheck for station TE11 in network NT32



RefCheck values for network NT32

Station	Nmin	Nmax	Nstd	Emin	Emax	Estd	Umin	Umax	Ustd	std2D	std3D	#2D > 0.01	% 2D > 0.01	#3D > 0.02	% 3D > 0.02
EH01	-0.005	0.01	0.003	-0.0	0.026	0.004	-0.023	0.02	0.008	0.004	0.004	68241	95.5	32361	45.3
EH02	-0.011	0.013	0.004	-0.0	0.029	0.004	-0.002	0.058	0.01	0.004	0.009	69749	97.6	69114	96.7
GOM1	-0.014	0.007	0.003	-0.021	0.003	0.005	-0.033	0.034	0.008	0.005	0.006	39784	55.7	17956	25.1
GOME	-0.006	0.012	0.003	-0.013	0.013	0.004	-0.024	0.039	0.01	0.003	0.006	4837	6.8	8329	11.7
IZAN	-0.009	0.004	0.002	-0.015	0.002	0.003	-0.024	0.013	0.008	0.003	0.005	43099	60.3	9844	13.8
LP01	-0.018	-0.0	0.002	-0.005	0.019	0.004	-0.011	0.03	0.008	0.003	0.005	69295	97.0	23765	33.3
LP03	-0.02	0.032	0.005	-0.019	0.029	0.006	-0.03	0.031	0.01	0.005	0.006	23238	32.5	9079	12.7
LPAL	-0.018	0.0	0.003	-0.0	0.02	0.003	-0.025	0.007	0.004	0.003	0.003	66146	92.6	11399	16.0
LRES	-0.002	0.013	0.003	-0.0	0.023	0.004	-0.032	0.007	0.007	0.004	0.004	67870	95.0	26007	36.4
TN01	-0.011	0.021	0.006	-0.031	0.0	0.005	-0.06	0.019	0.013	0.004	0.008	67805	94.9	37572	52.6
TN02	-0.014	0.018	0.004	-0.019	0.01	0.004	-0.003	0.048	0.008	0.004	0.007	36839	51.6	23154	32.4
TN03	-0.007	0.014	0.004	-0.013	0.014	0.004	-0.034	0.007	0.008	0.003	0.007	5691	8.0	15604	21.8
TN06	-0.013	0.001	0.002	-0.017	0.003	0.003	-0.032	0.009	0.007	0.002	0.006	27089	37.9	20848	29.2
TN09	-0.0	0.017	0.002	-0.015	-0.0	0.002	-0.022	0.003	0.005	0.003	0.004	67359	94.3	10406	14.6
TE11	-0.008	0.011	0.003	-0.016	0.004	0.003	-0.033	0.021	0.01	0.003	0.005	36777	51.5	7568	10.6
Mean	-0.01	0.012	0.003	-0.012	0.013	0.004	-0.026	0.023	0.008	0.004	0.006	46254.6	64.7	21533.7	30.1
Min/Max	-0.02	0.032	0.006	-0.031	0.029	0.006	-0.06	0.058	0.013	0.005	0.009	69749	97.6	69114	96.7

fixing statistic for network NT32

fixing percentage of	all GNSS	G	R	E	C
using threshold 0.3	93.5	93.5	92.6	93.5	93.7
considering satellites with dual-frequency fixed	91.3	92.1	87.7	92.0	92.4
considering all signals separately	91.6	92.2	87.7	92.4	92.3