

## summary for network NET6

timeperiod chosen: from 2026-04-25-00:00:00 until 2026-04-25-23:59:59

average update rate (durations larger than 15 seconds considered as observation gap): 1.0 seconds

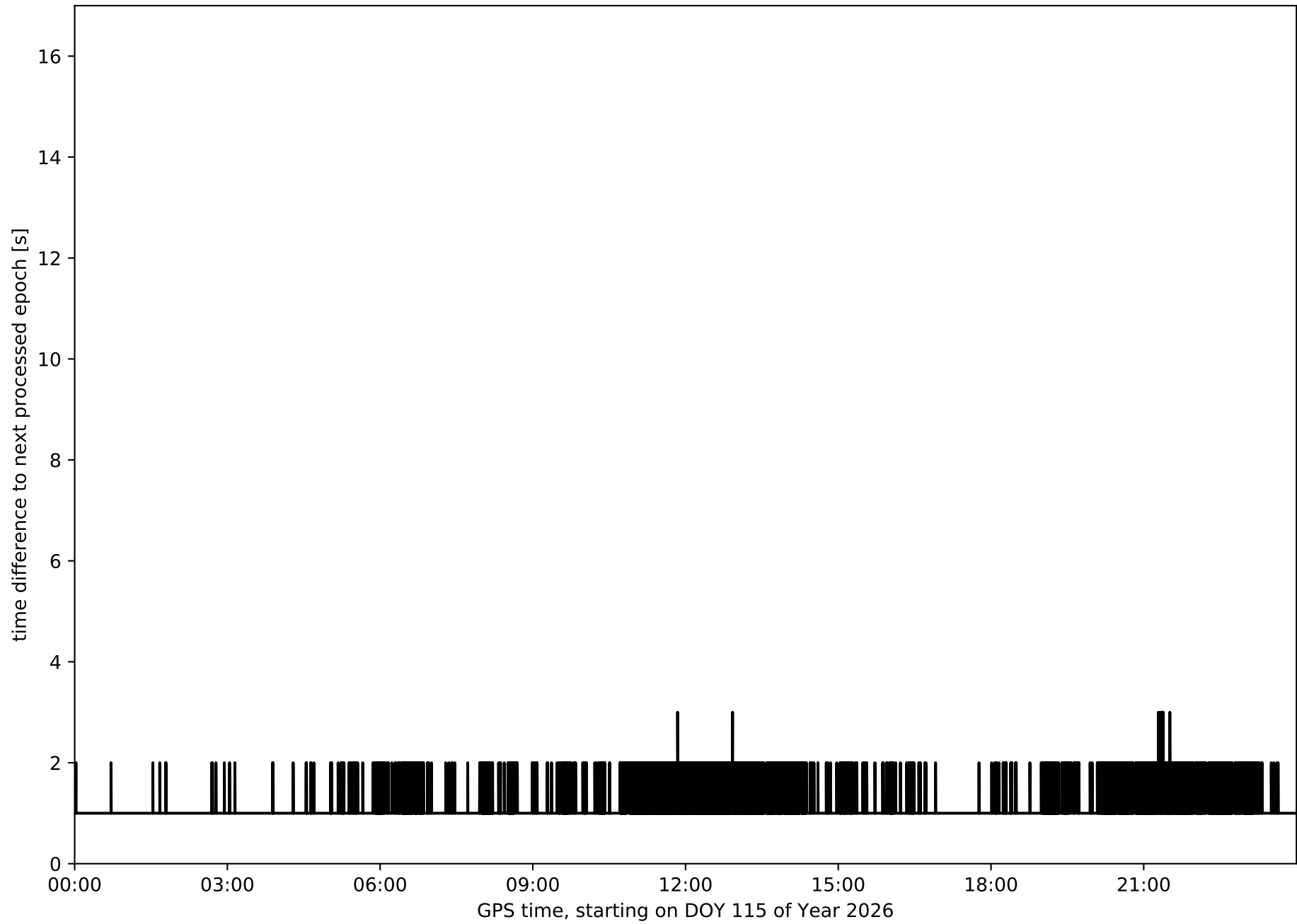
average fixing percentage with threshold set to 0.3: 93.5 percent

stations available: 18 of 18

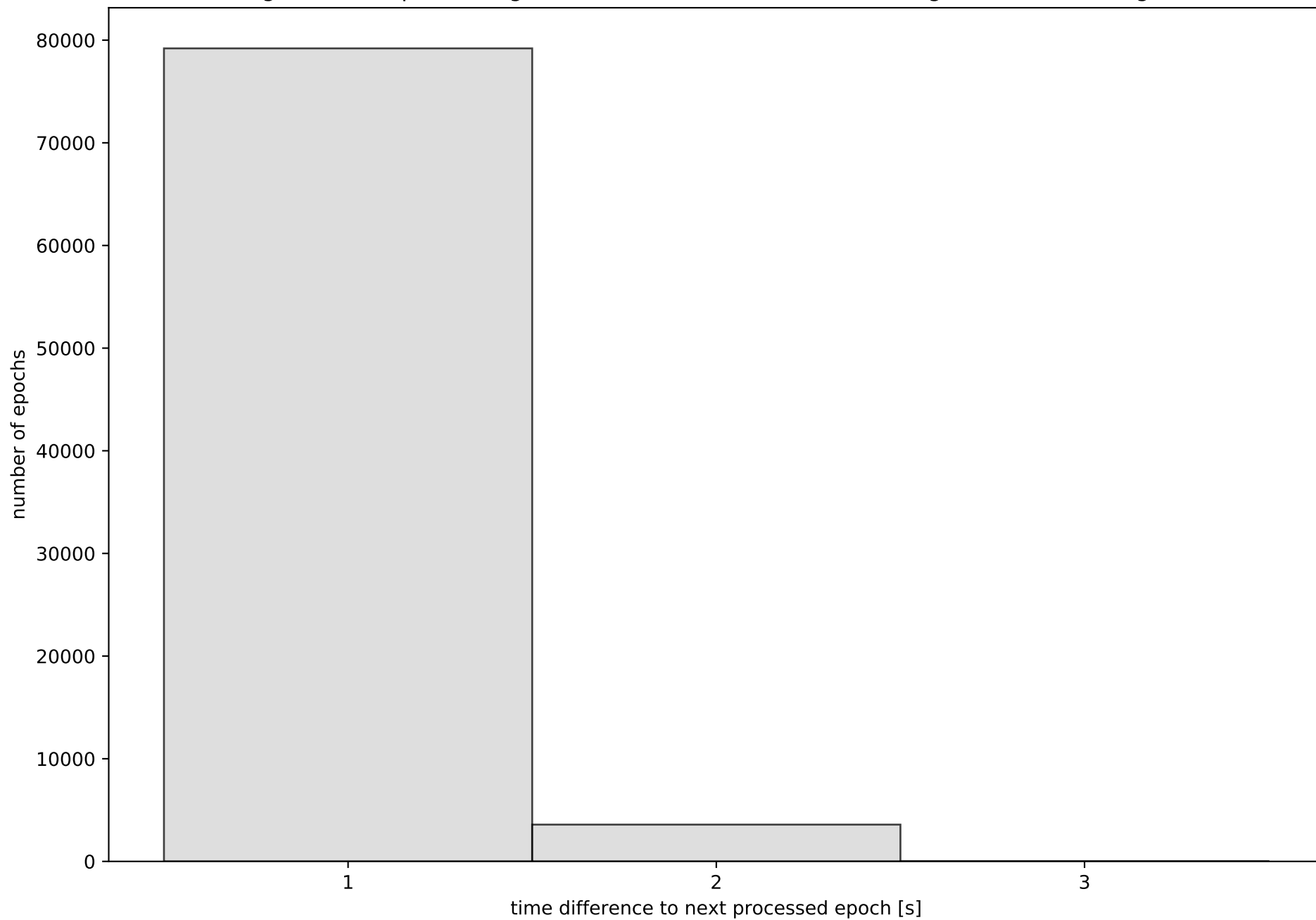
station information:

station ASTO:	antenna: GPPNULLANTENNA NONE	receiver: LEICA GR50	height: 940.596
station BURB:	antenna: LEIAR20 LEIM	receiver: LEICA GR10	height: 1051.549
station CNAR:	antenna: LEIAR20 LEIM	receiver: LEICA GR50	height: 479.4
station FRRL:	antenna: LEIAR20 LEIM	receiver: LEICA GR25	height: 111.696
station GRSL:	antenna: LEIAR20 LEIM	receiver: LEICA GR50	height: 691.334
station GUDI:	antenna: TRM57971.00 TZGD	receiver: TRIMBLE NETR9	height: 1074.696
station LNG1:	antenna: LEIAR20 LEIM	receiver: LEICA GR50	height: 62.457
station LUAR:	antenna: LEIAR20 LEIM	receiver: LEICA GR50	height: 131.92
station LUGO:	antenna: LEIAR25.R3 LEIT	receiver: LEICA GR10	height: 476.66
station ORTG:	antenna: LEIAR20 LEIM	receiver: LEICA GR50	height: 66.493
station PONF:	antenna: TRM59900.00 SCIS	receiver: TRIMBLE NETR9	height: 639.803
station PSBR:	antenna: TRM59900.00 SCIS	receiver: TRIMBLE NETR9	height: 992.033
station RODI:	antenna: TRM59900.00 SCIS	receiver: TRIMBLE NETR9	height: 1033.433
station SALS:	antenna: TPSCR.G5 TPSH	receiver: TPS NET-G5	height: 294.418
station SNTG:	antenna: LEIAR25.R4 LEIT	receiver: LEICA GR50	height: 312.797
station VBLO:	antenna: LEIAR20 LEIM	receiver: LEICA GR50	height: 1056.603
station VEG1:	antenna: TRM59900.00 SCIS	receiver: TRIMBLE NETR9	height: 78.445
station VIGO:	antenna: TRM59900.00 SCIS	receiver: TRIMBLE NETR9	height: 87.761

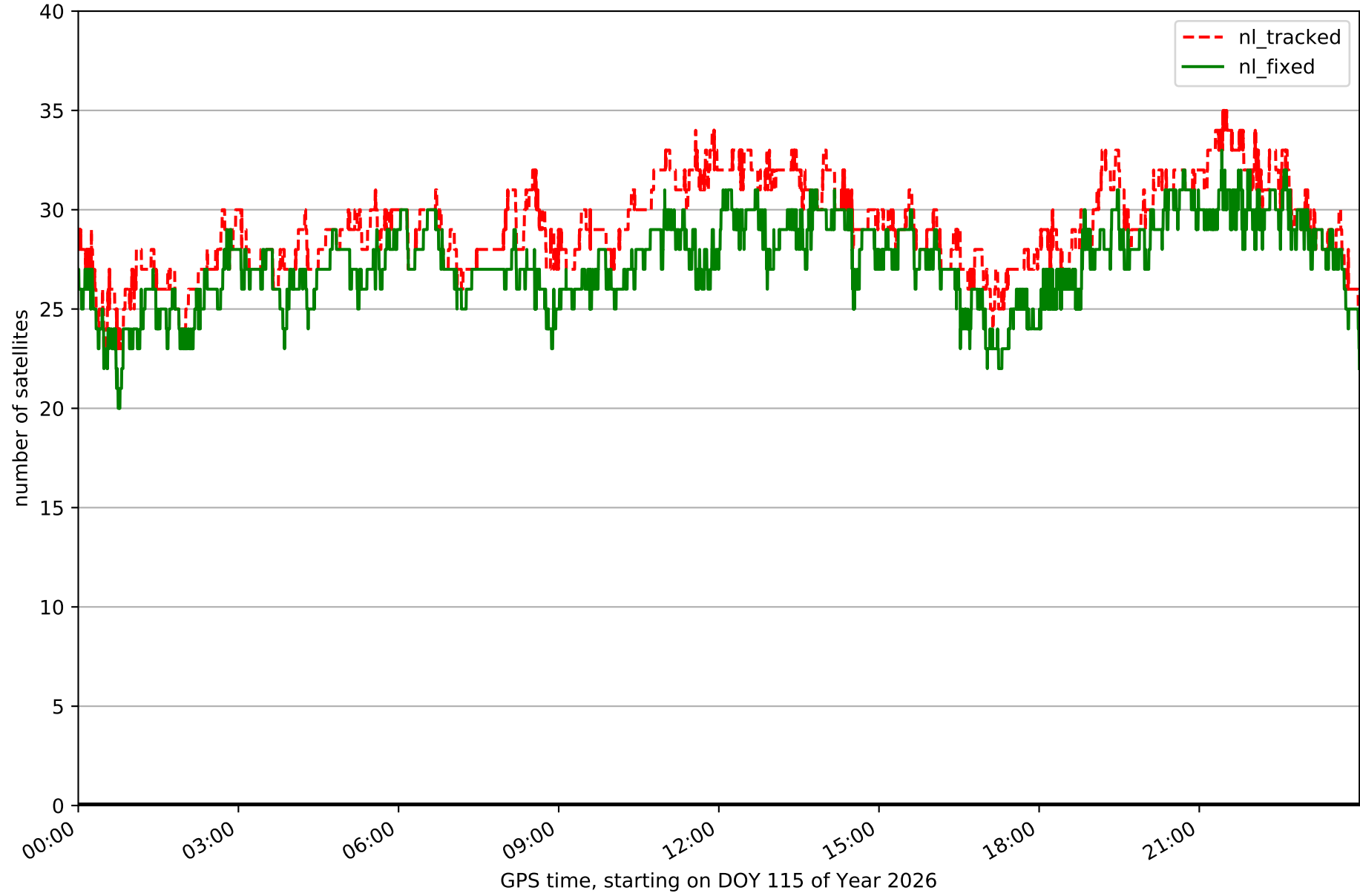
Processing rate in network NET6



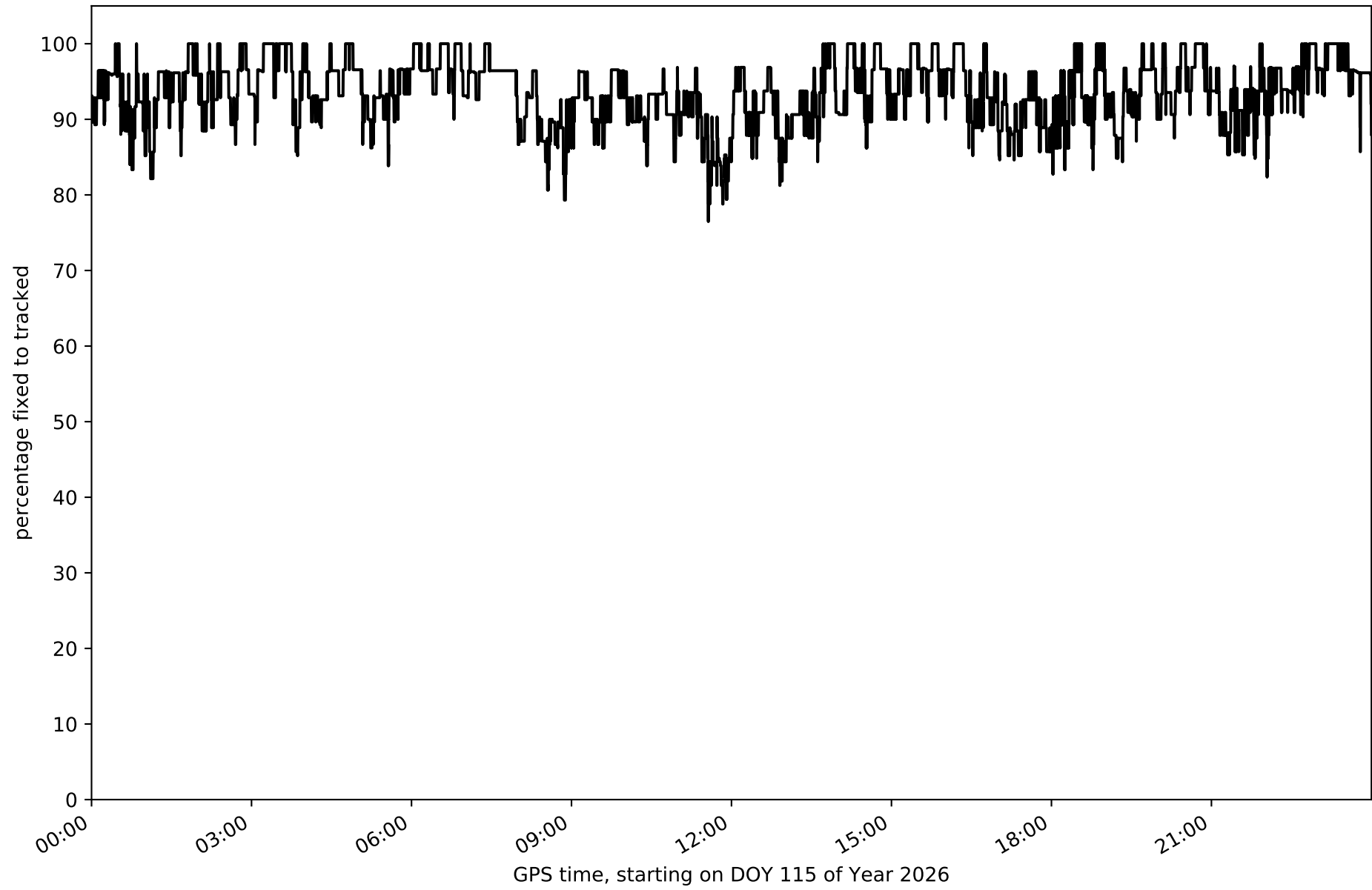
Histogram of the processing rate in network NET6 (durations larger 15 seconds neglected)



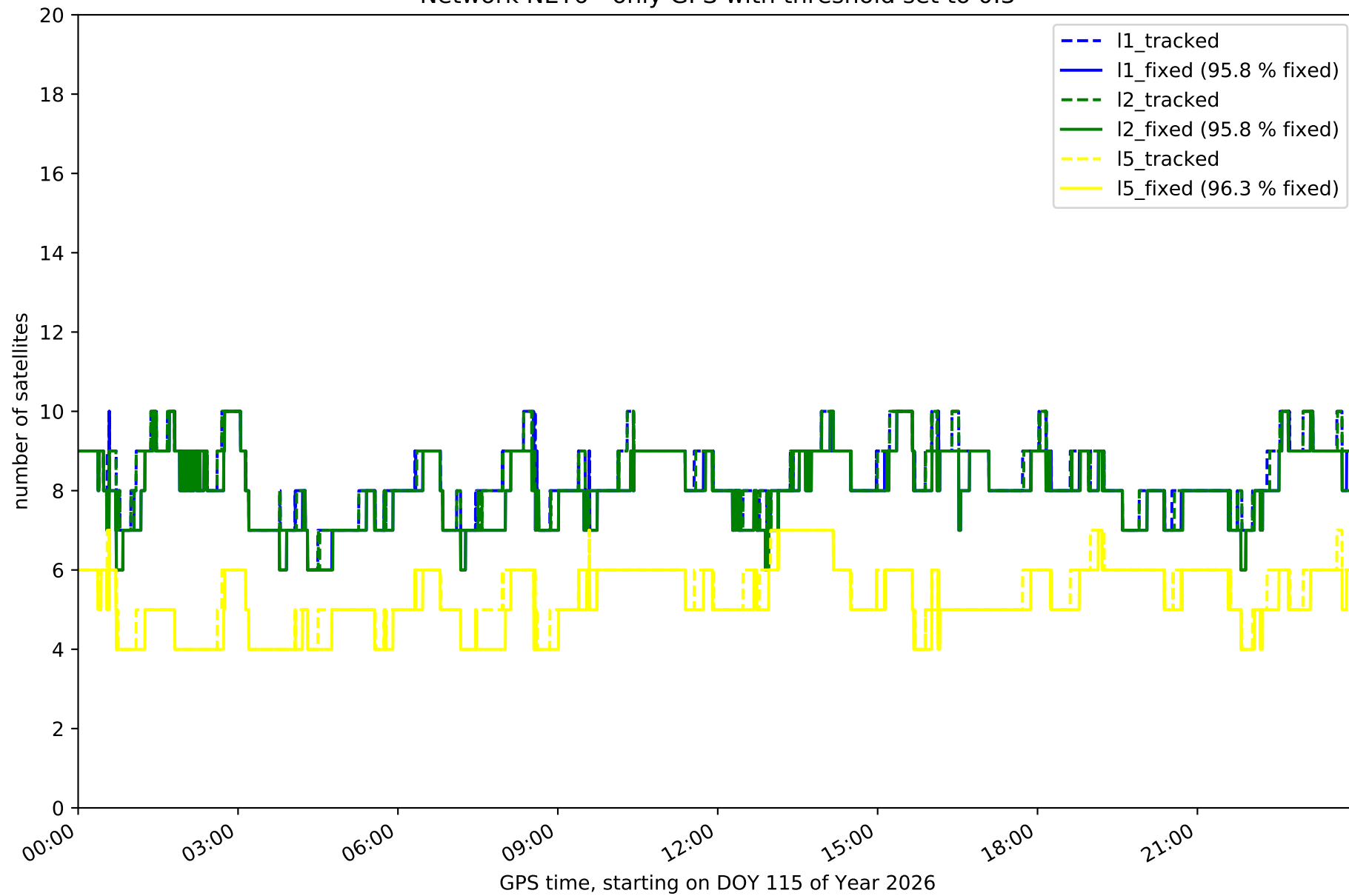
Network NET6 with threshold set to 0.3



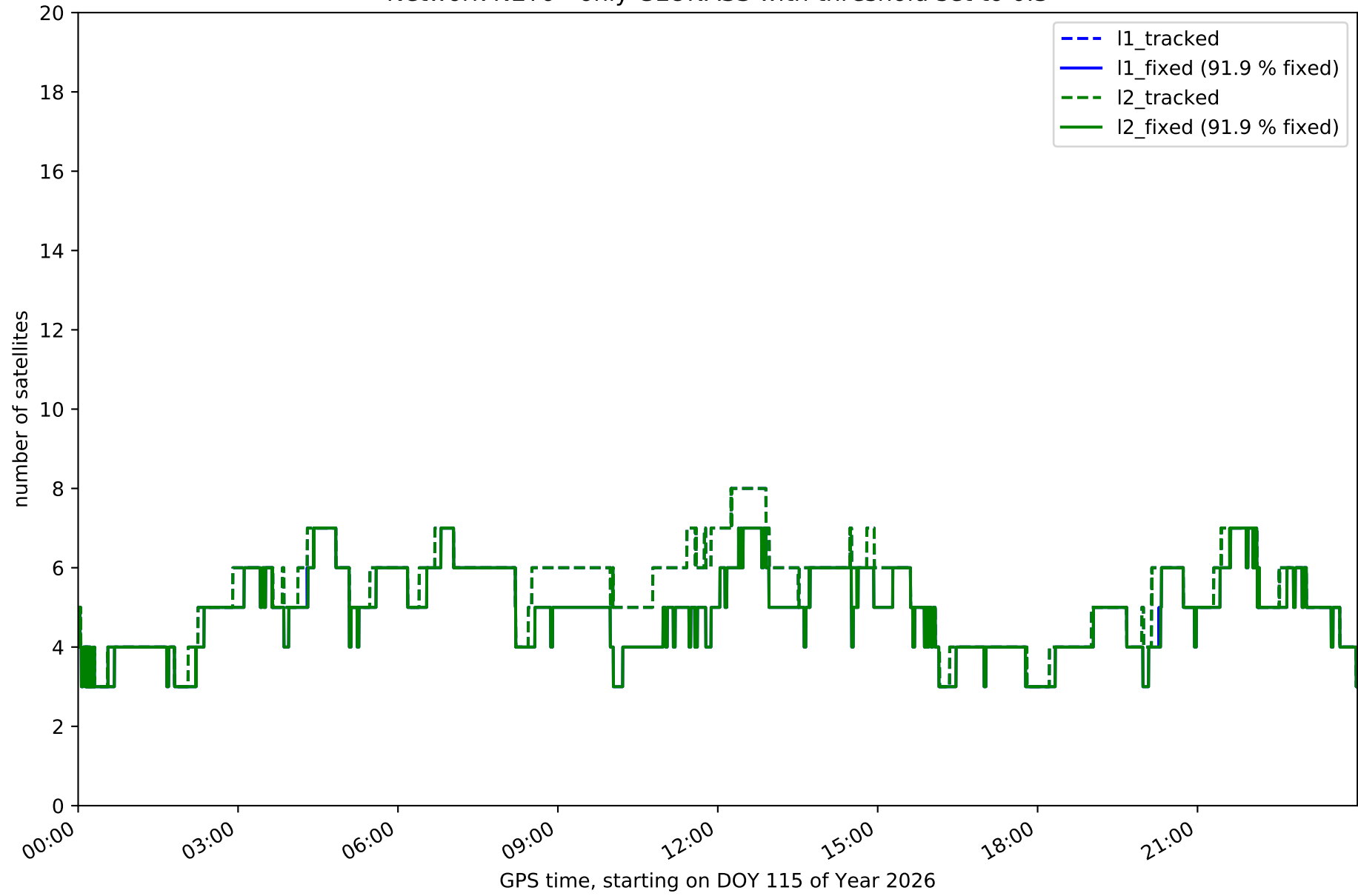
Fixing percentage of satellites in network NET6 with threshold set to 0.3



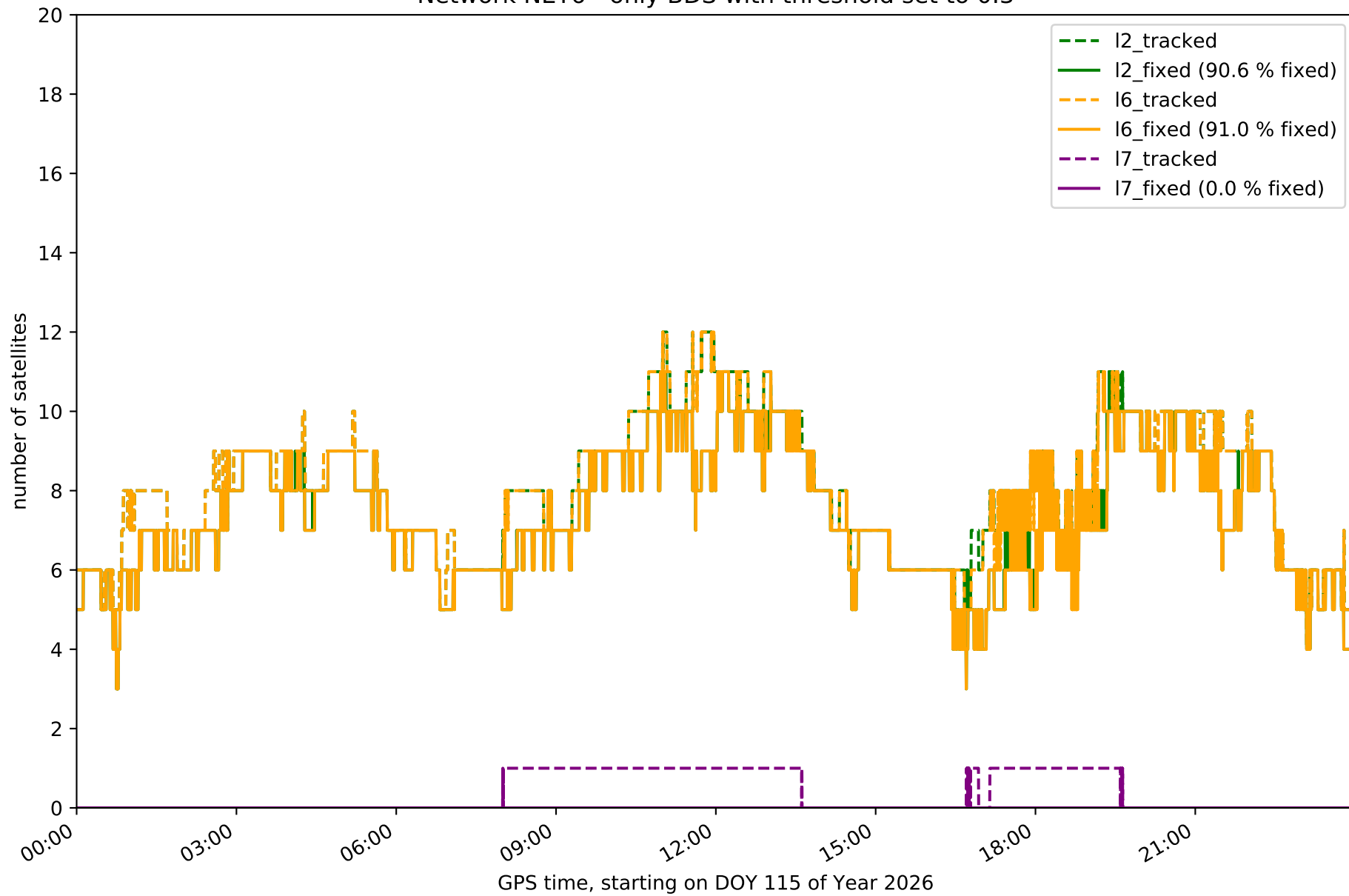
Network NET6 - only GPS with threshold set to 0.3



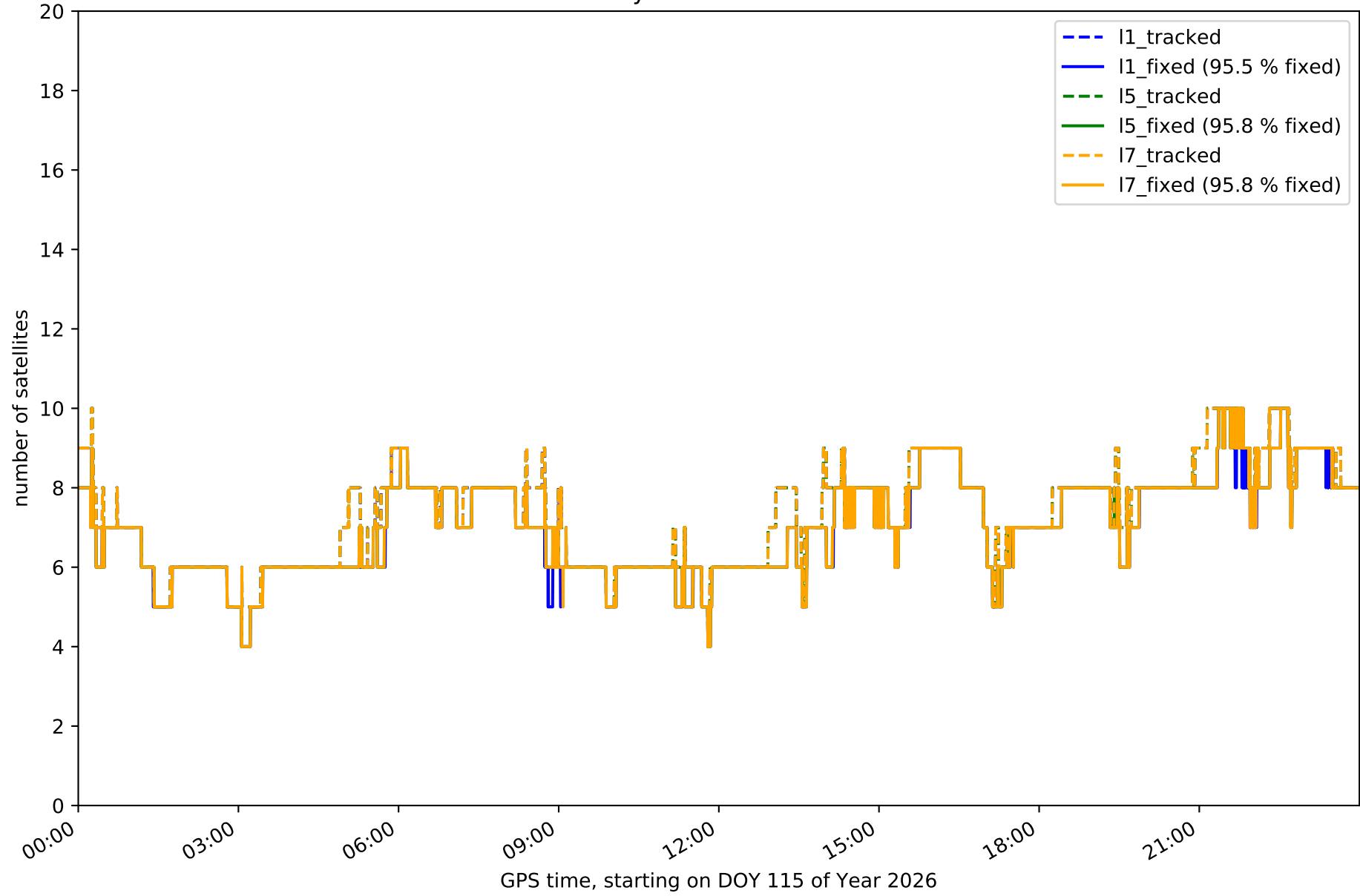
Network NET6 - only GLONASS with threshold set to 0.3



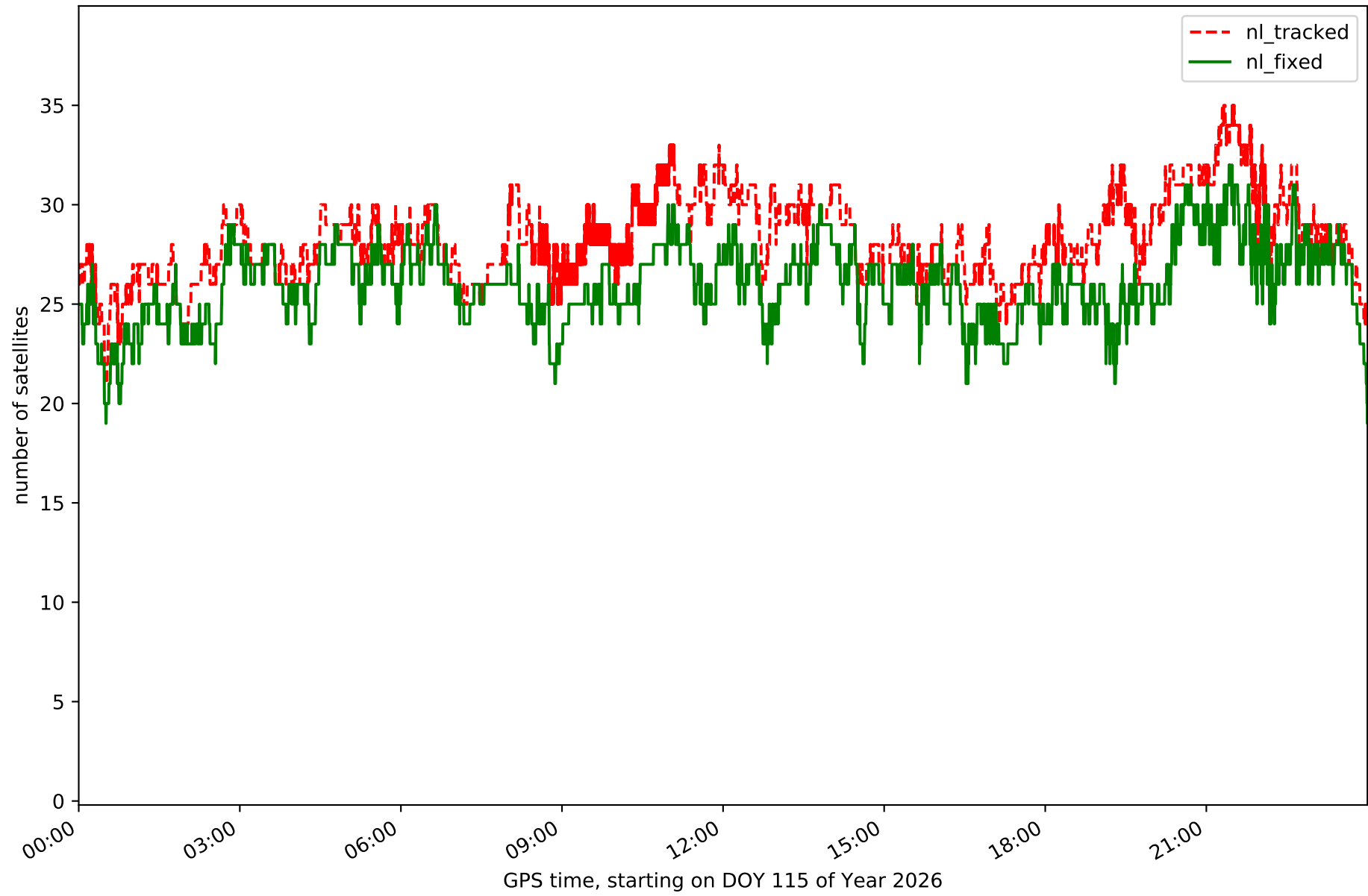
Network NET6 - only BDS with threshold set to 0.3



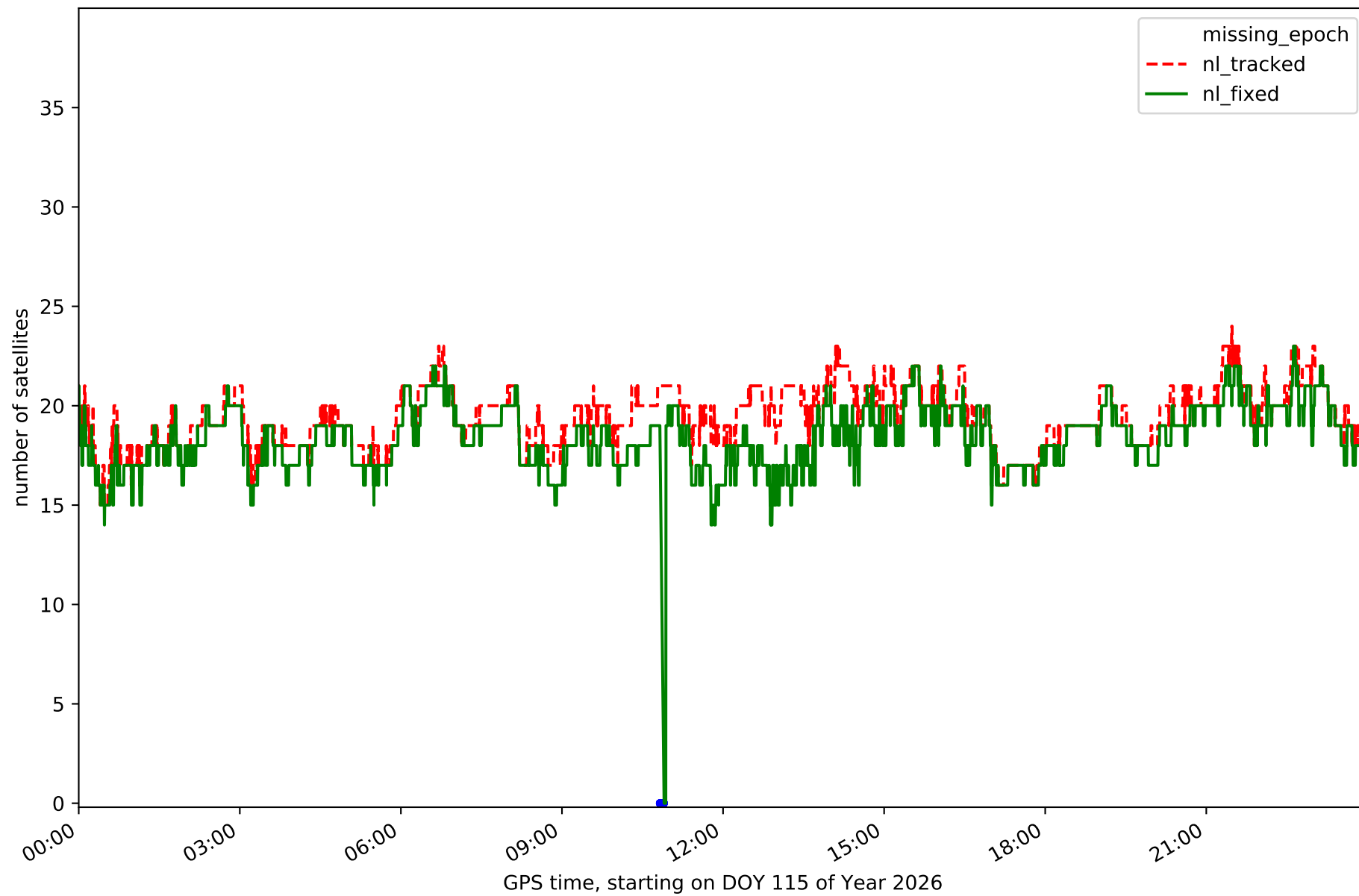
Network NET6 - only Galileo with threshold set to 0.3



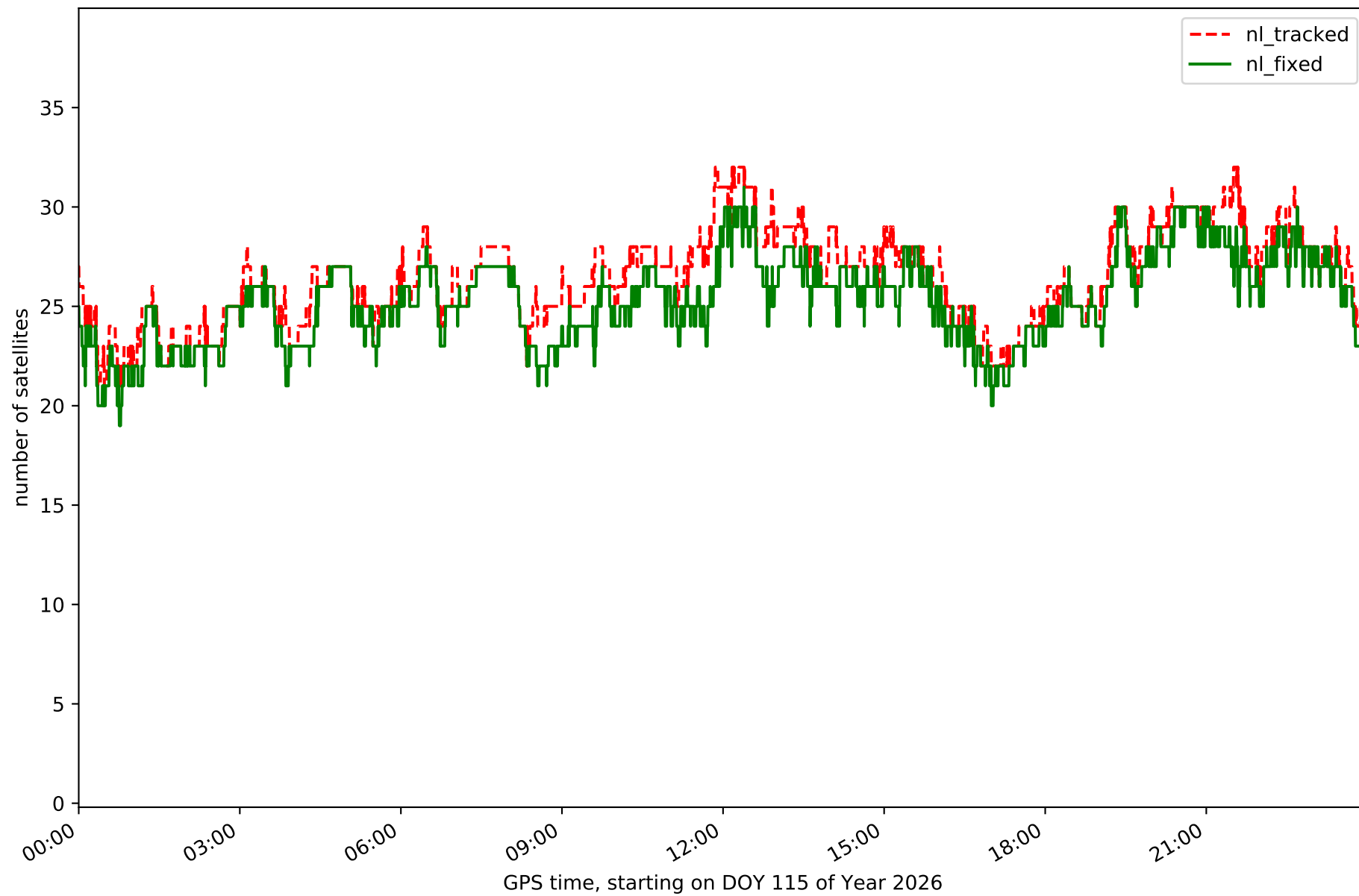
Station ASTO in network NET6



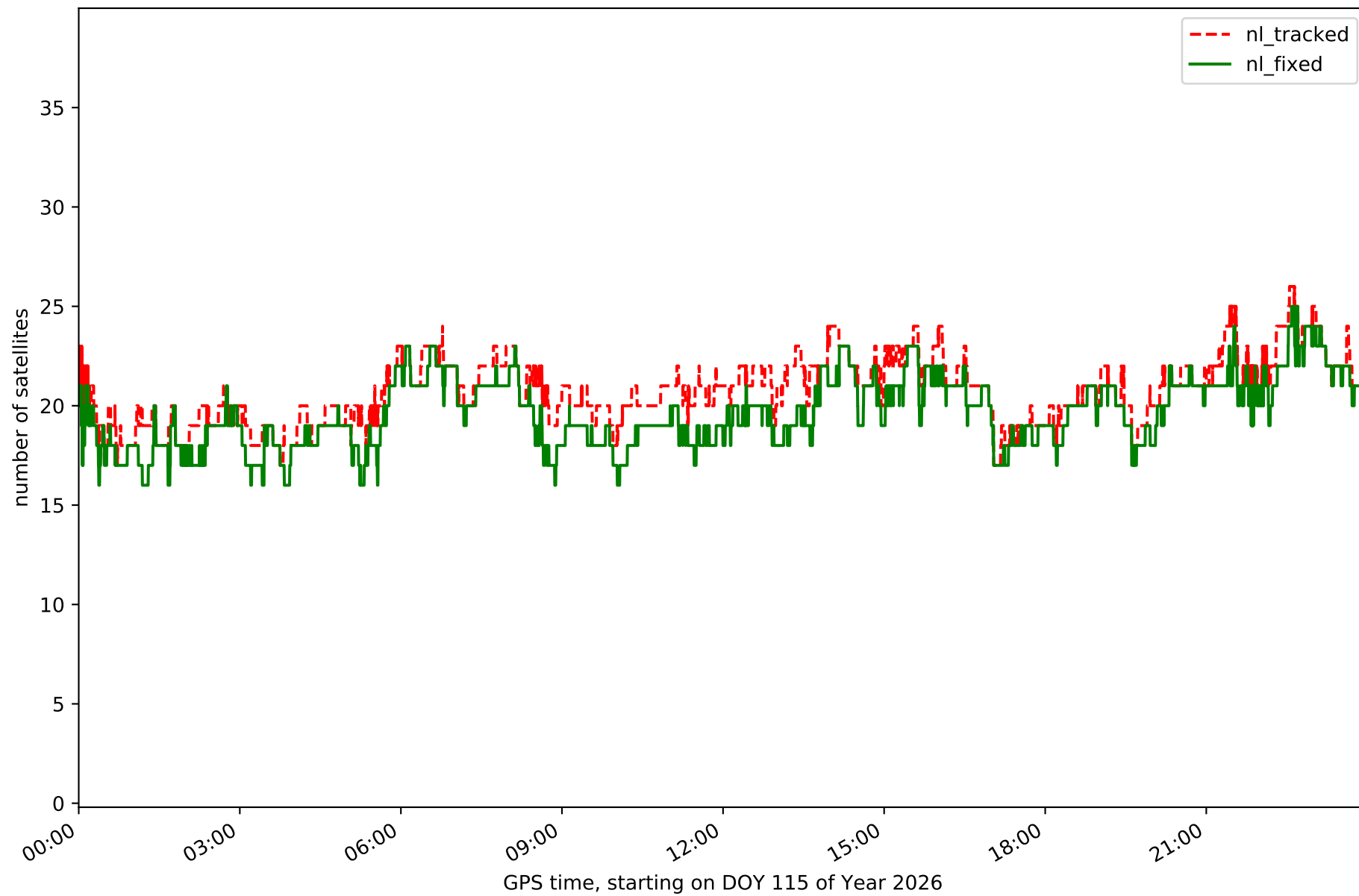
Station BURB in network NET6



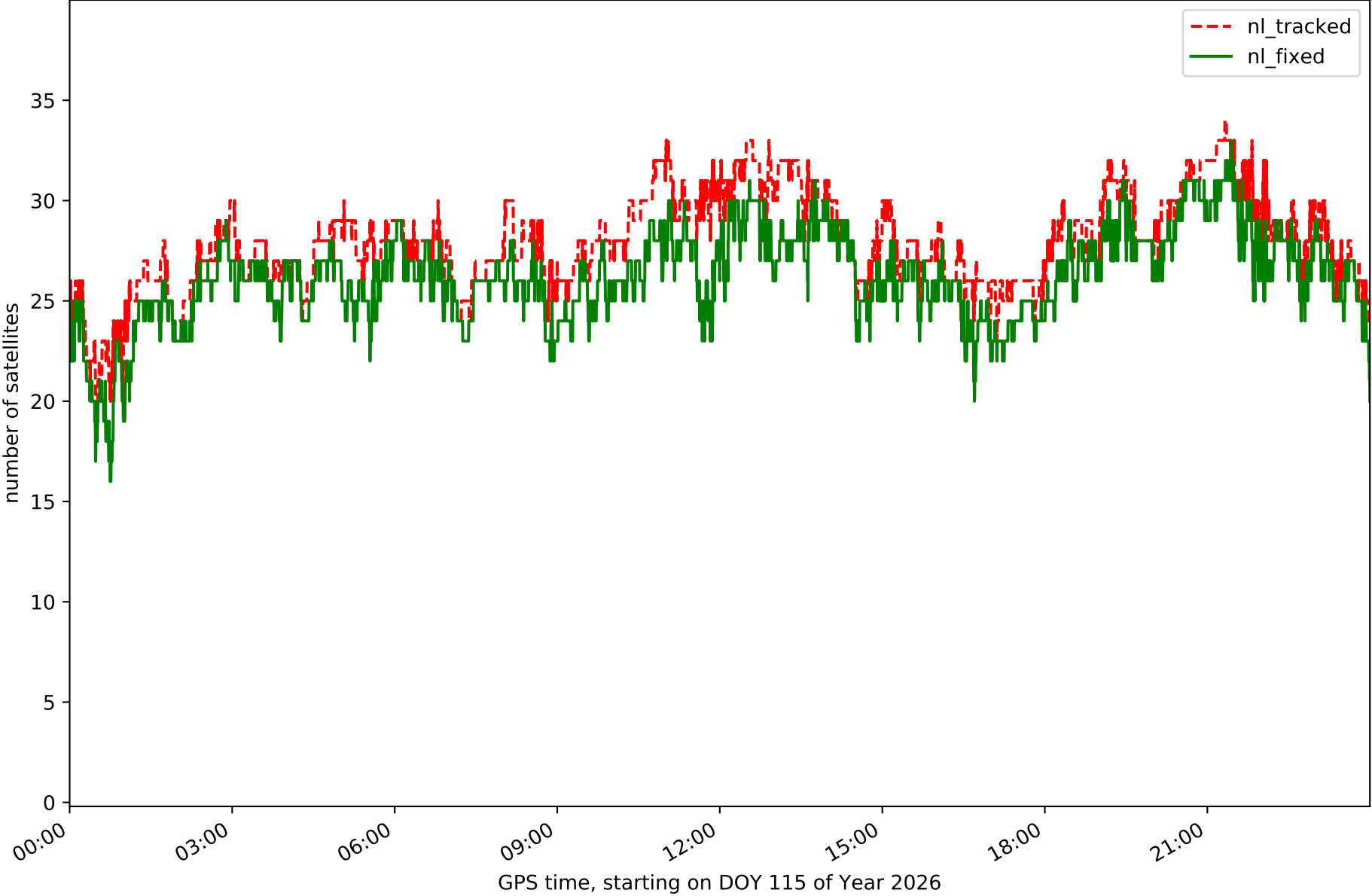
Station CNAR in network NET6



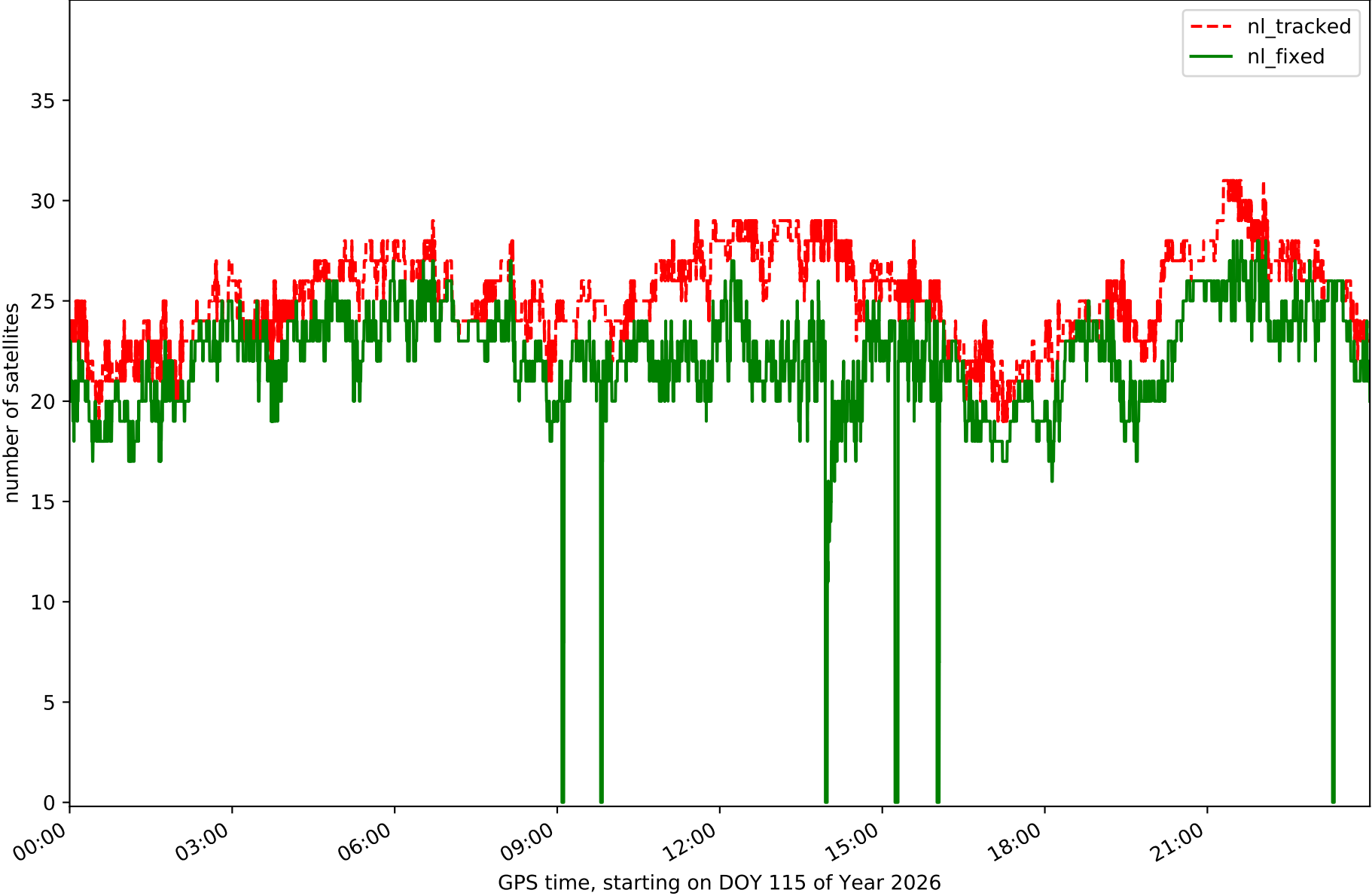
Station FRRL in network NET6



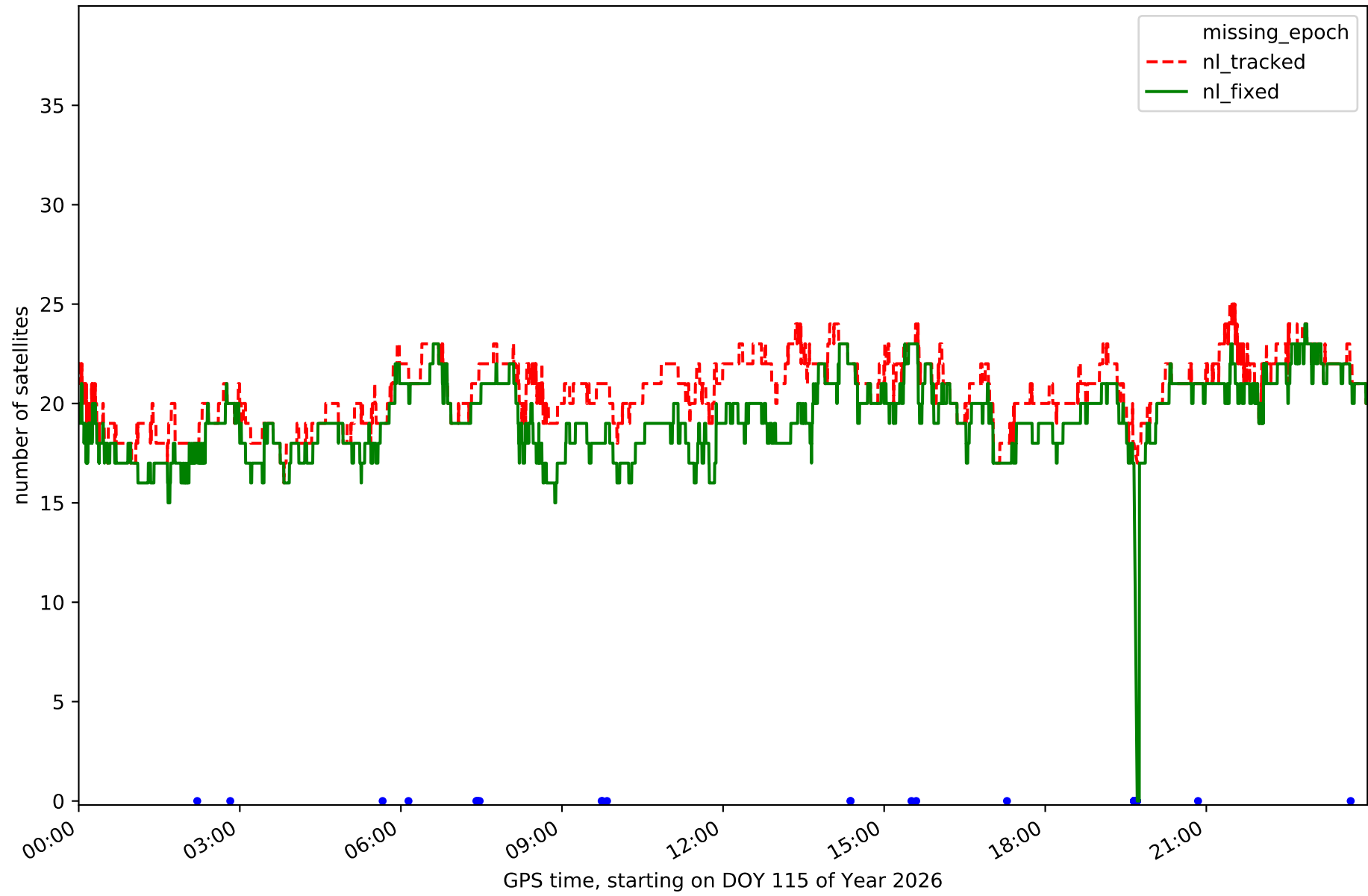
Station GRSL in network NET6



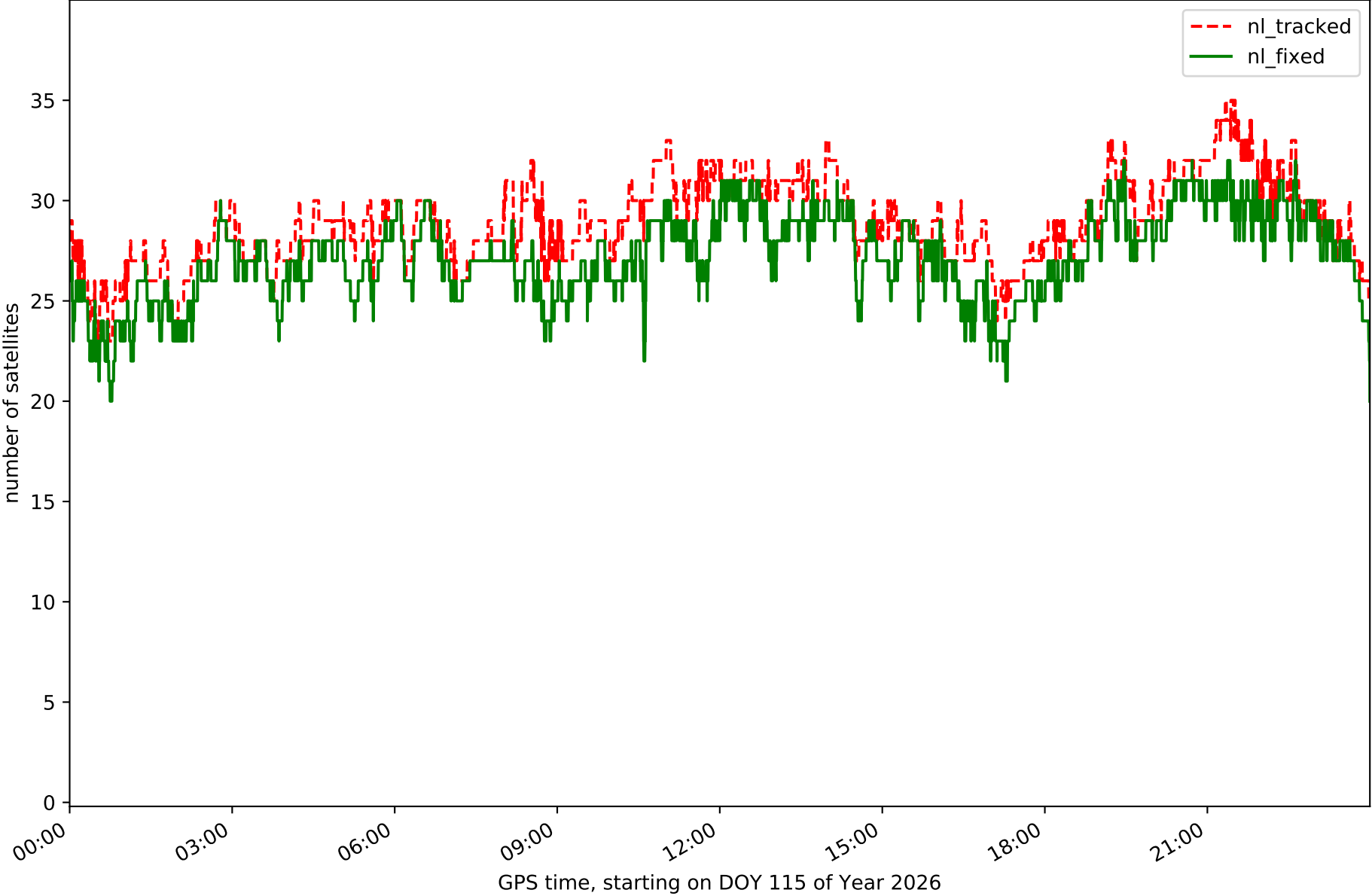
Station GUDI in network NET6



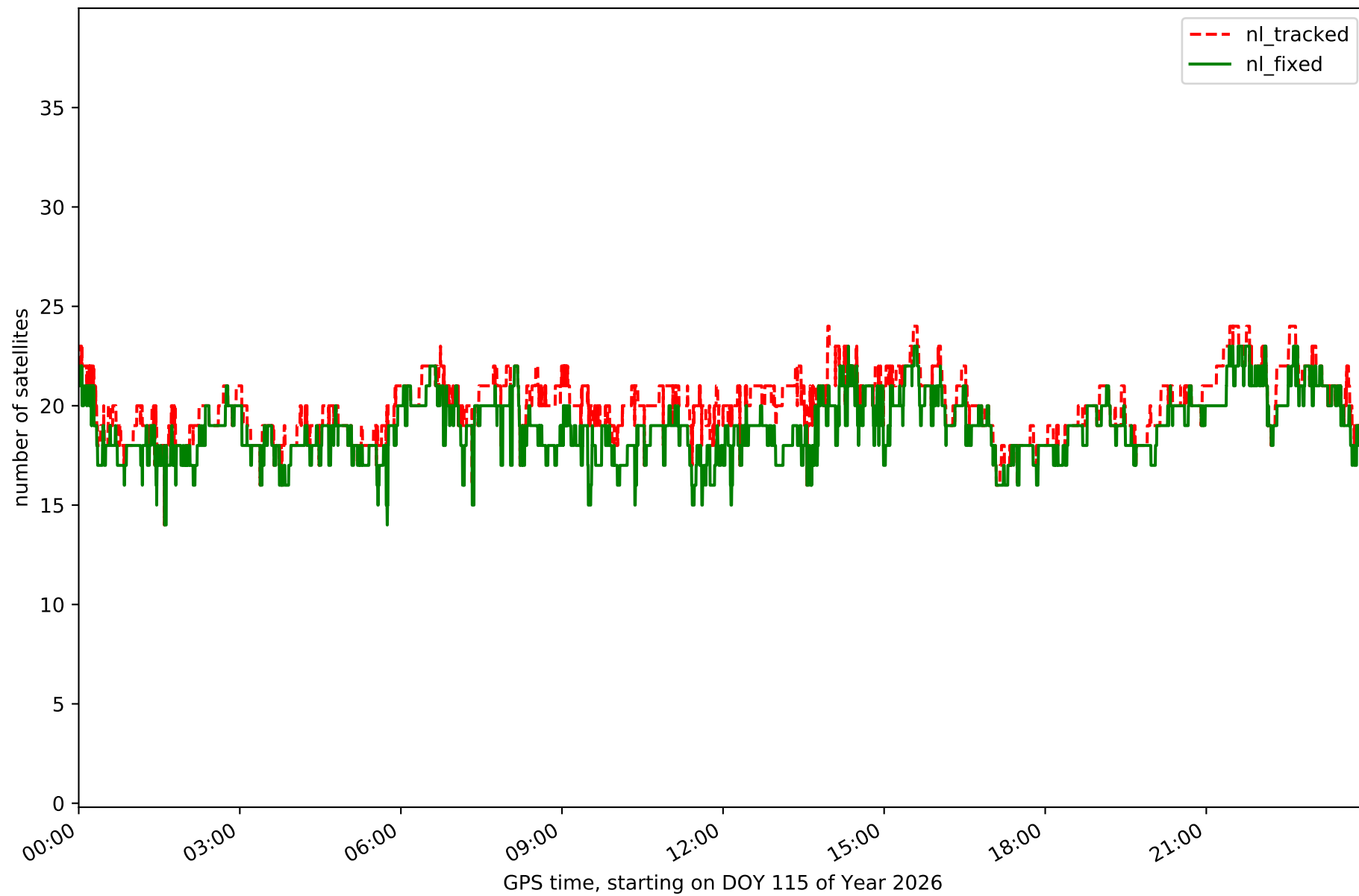
Station LNG1 in network NET6



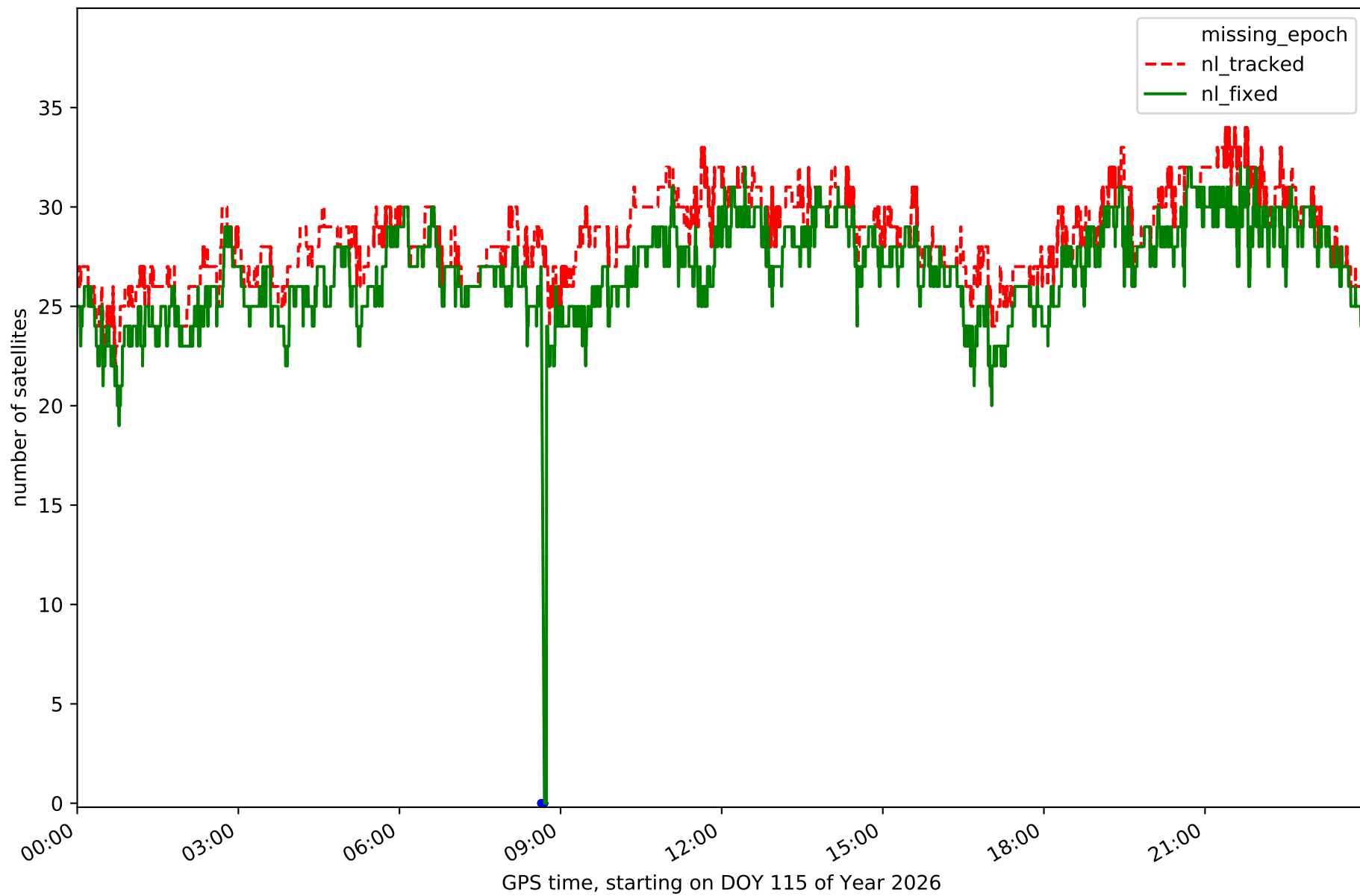
Station LUAR in network NET6



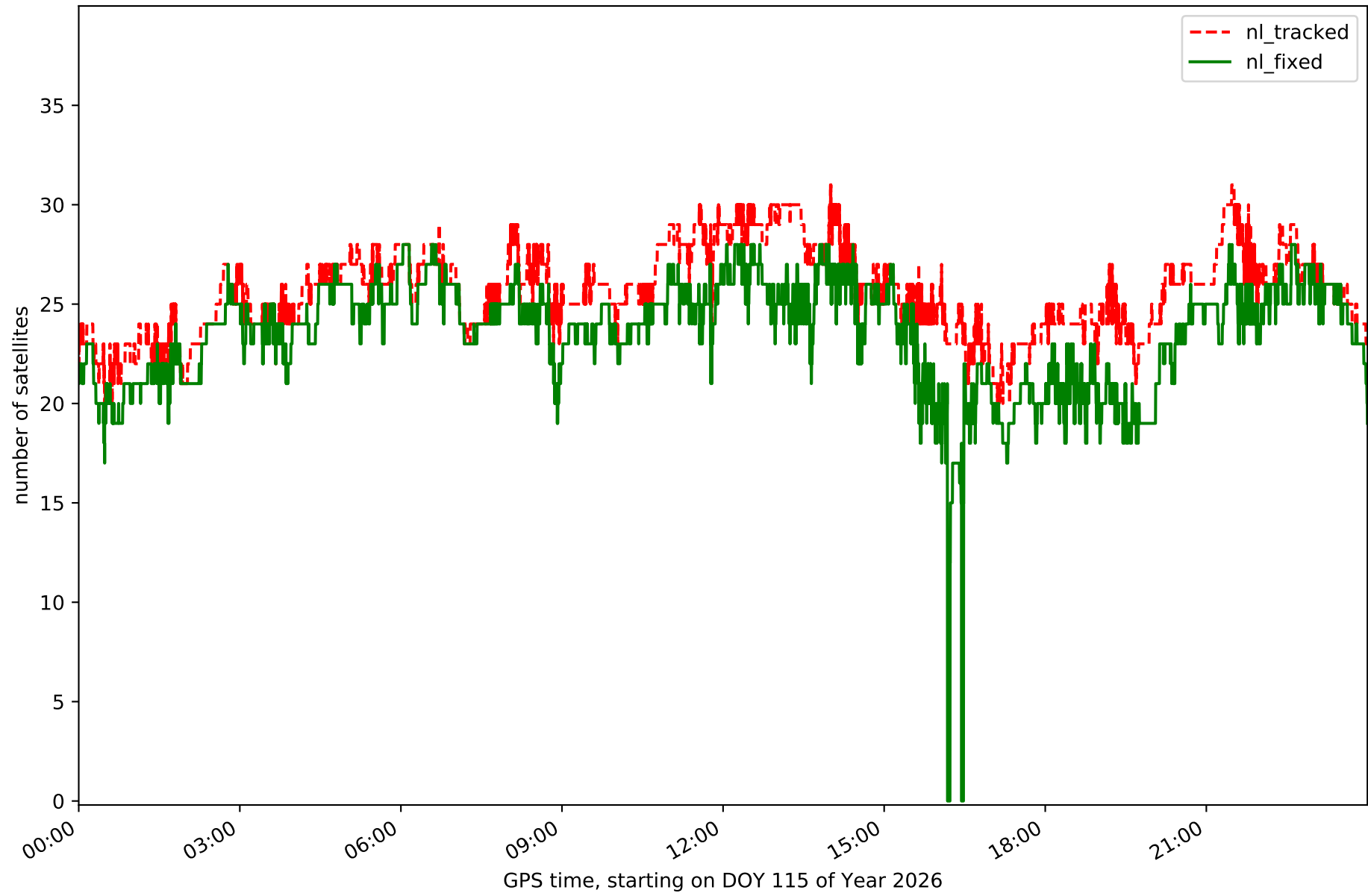
Station LUGO in network NET6



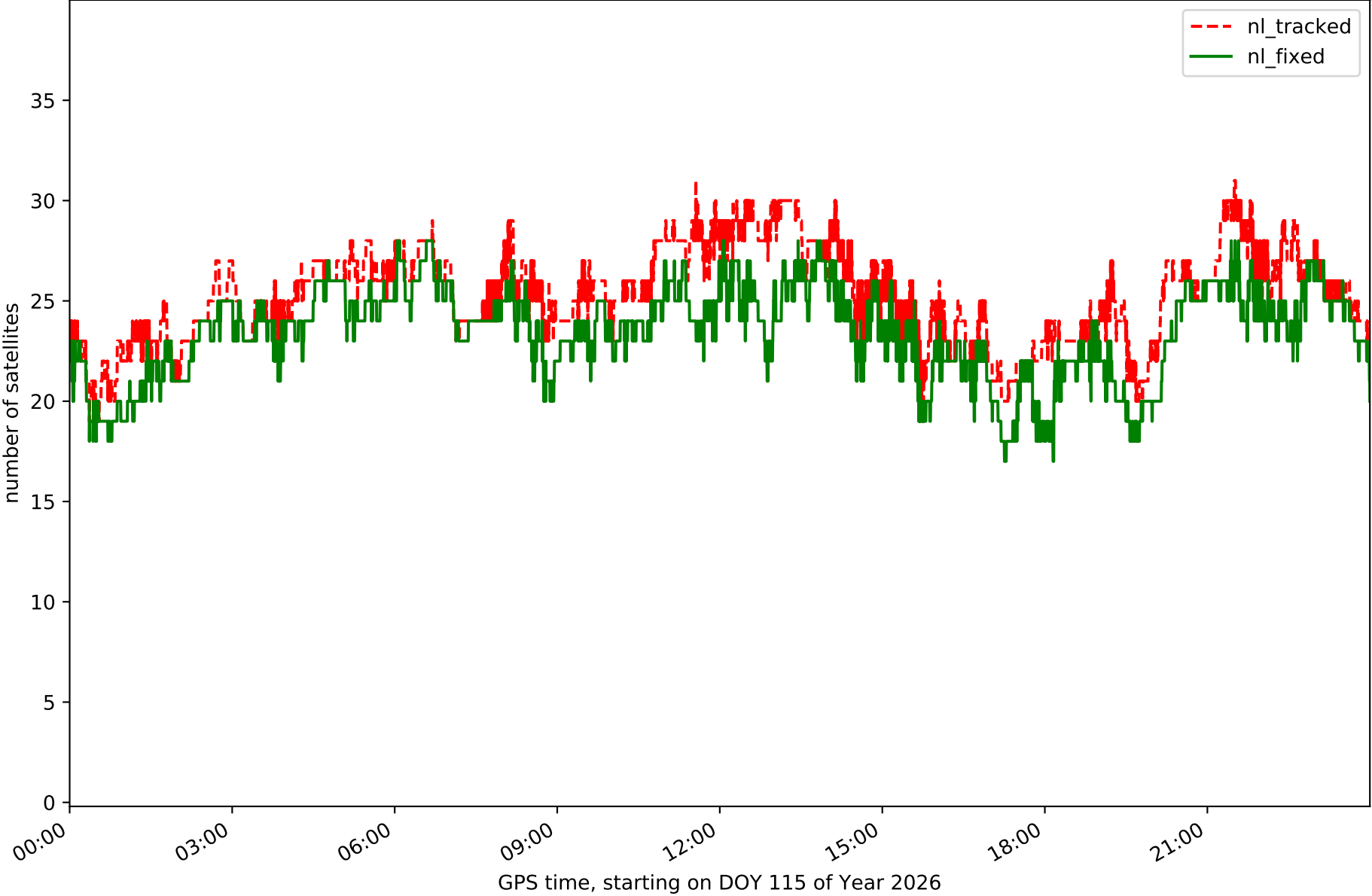
Station ORTG in network NET6



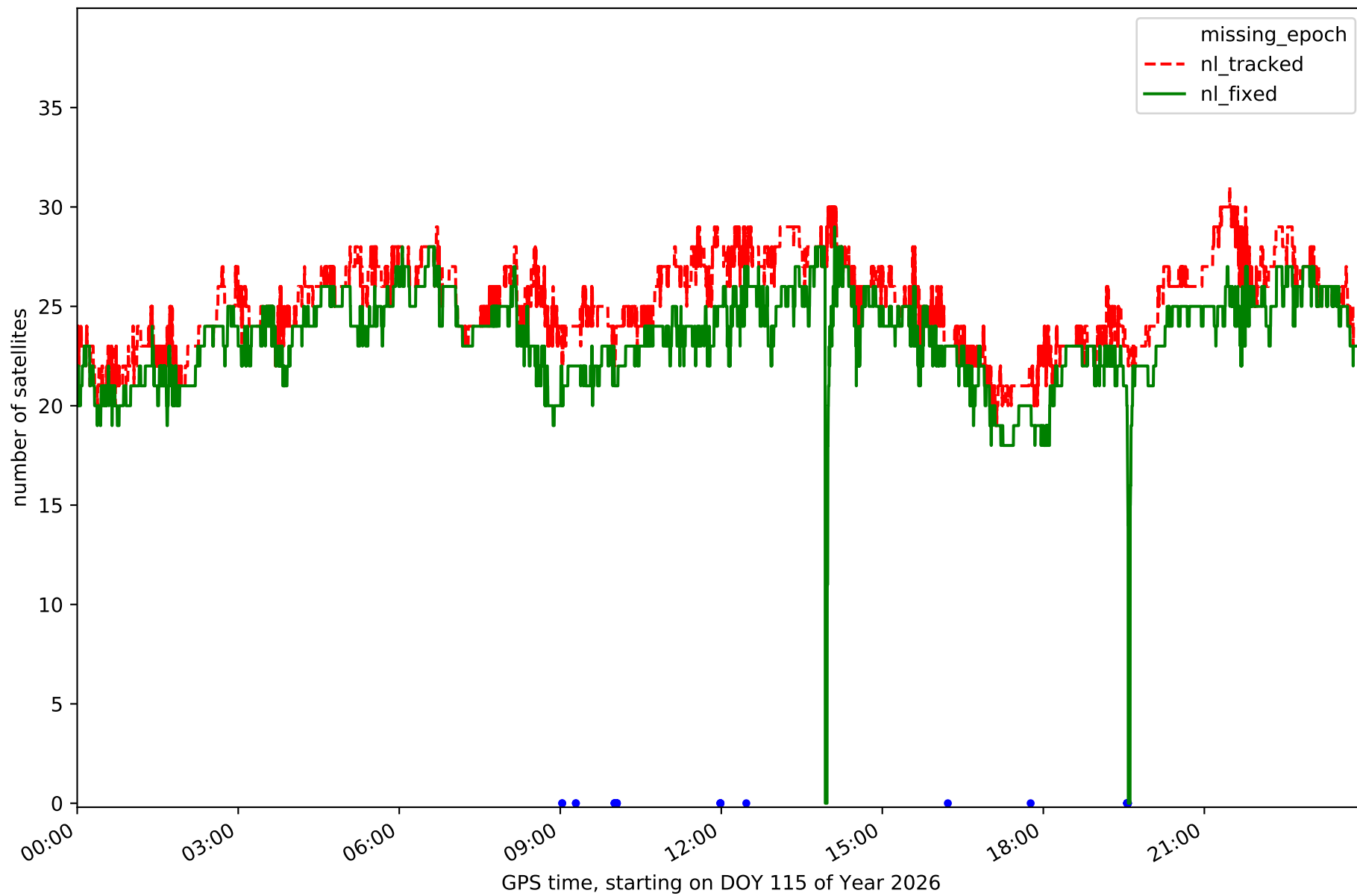
Station PONF in network NET6



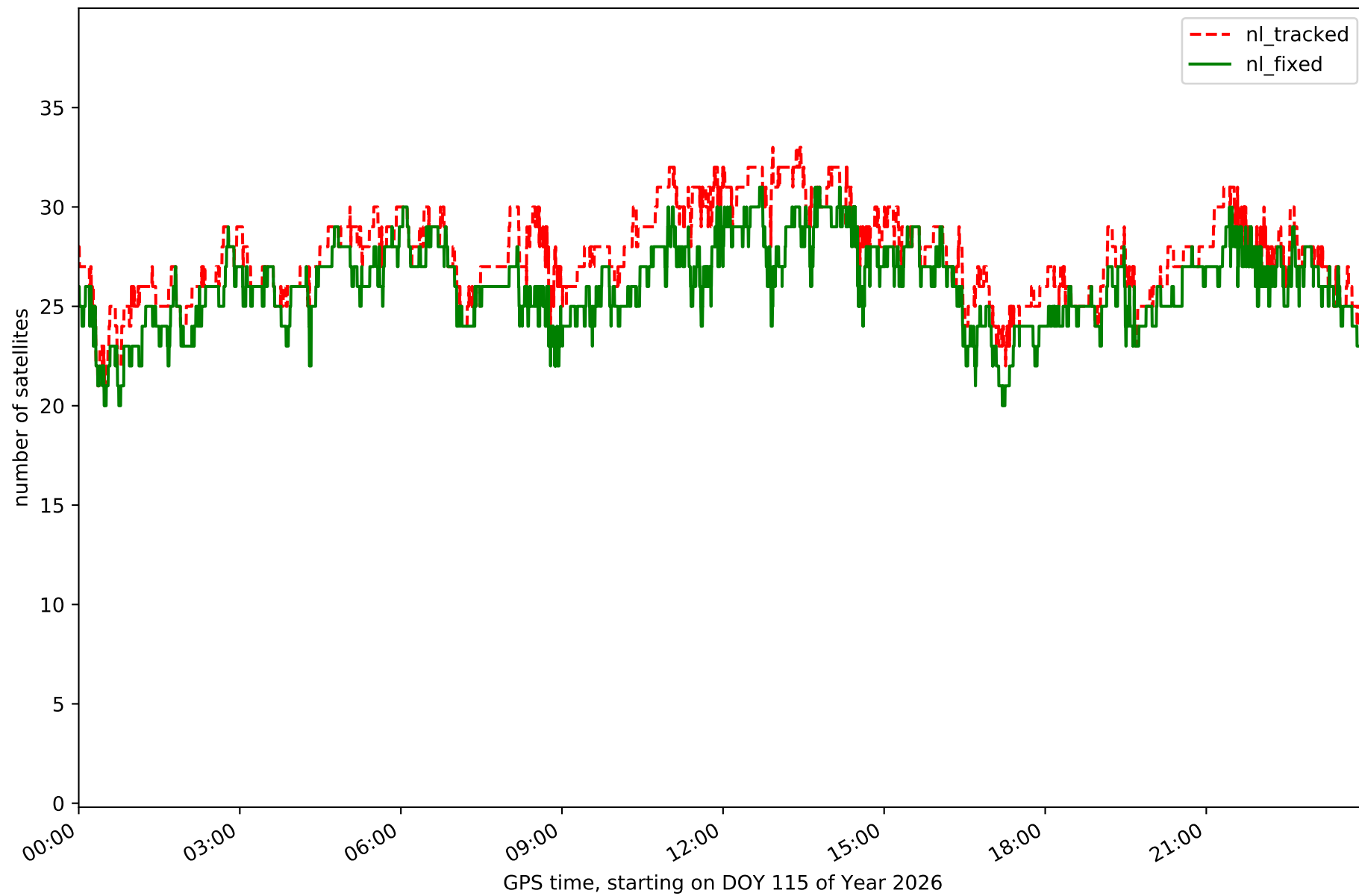
Station PSBR in network NET6



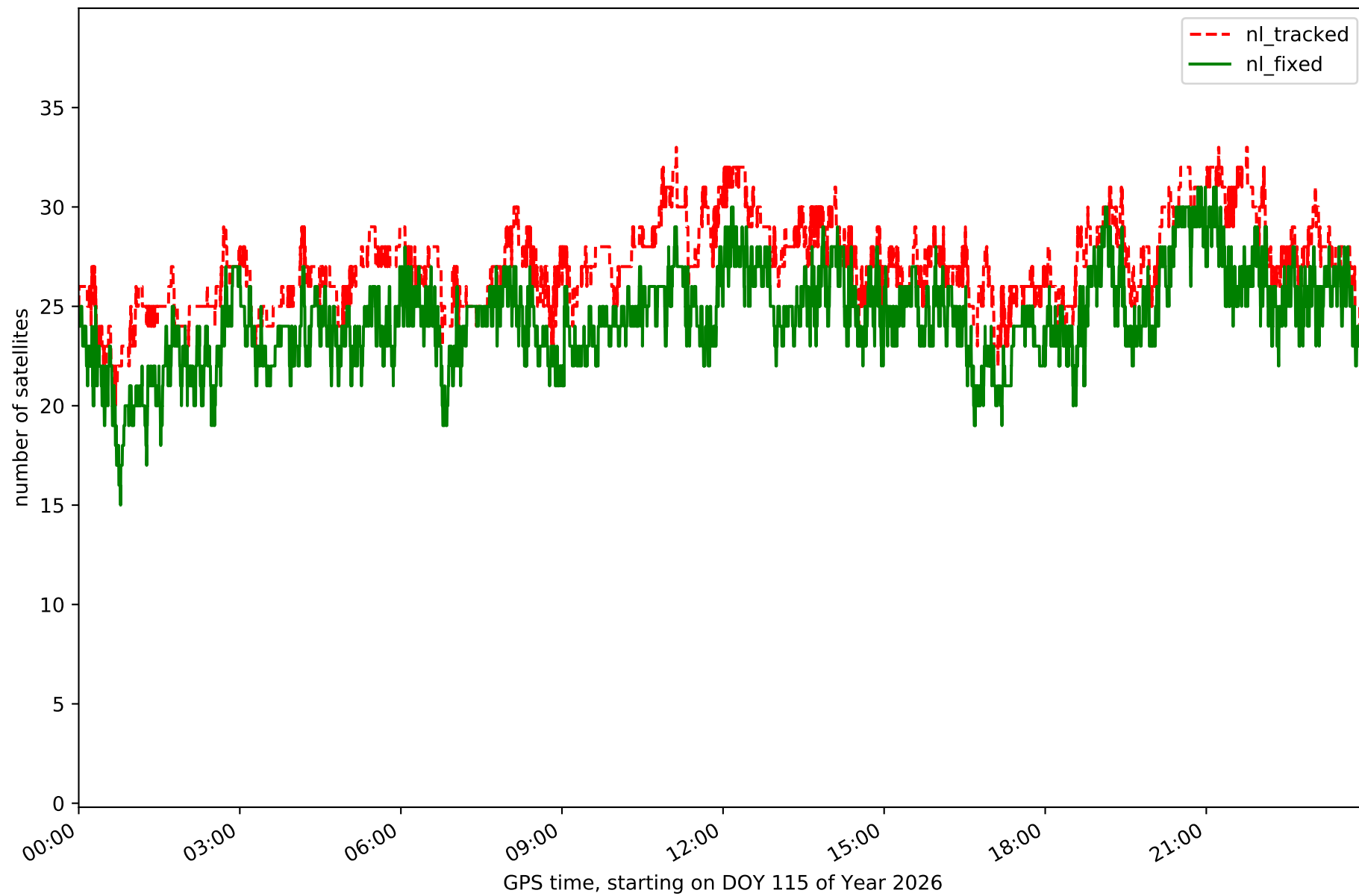
Station RODI in network NET6



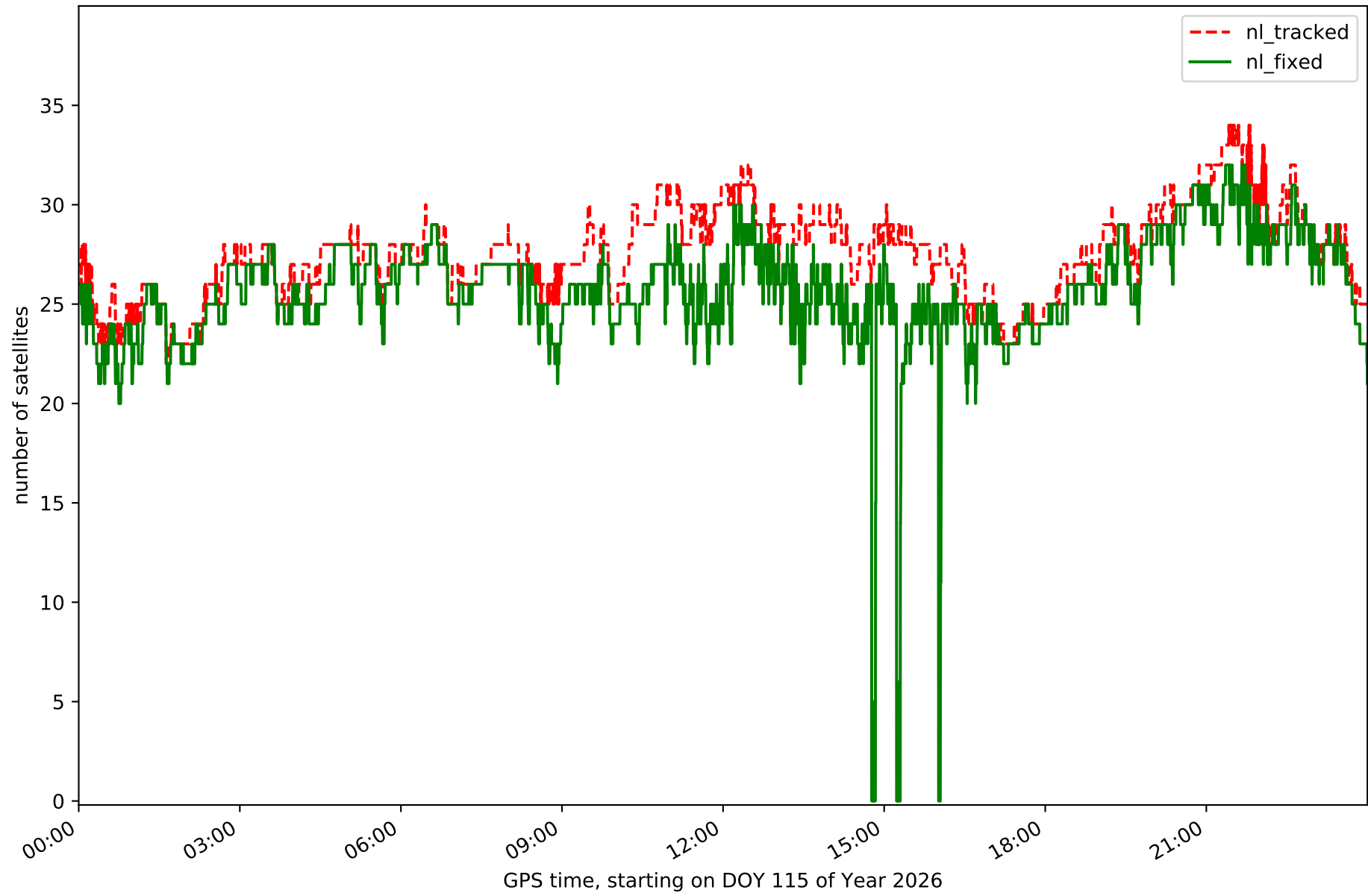
Station SALS in network NET6



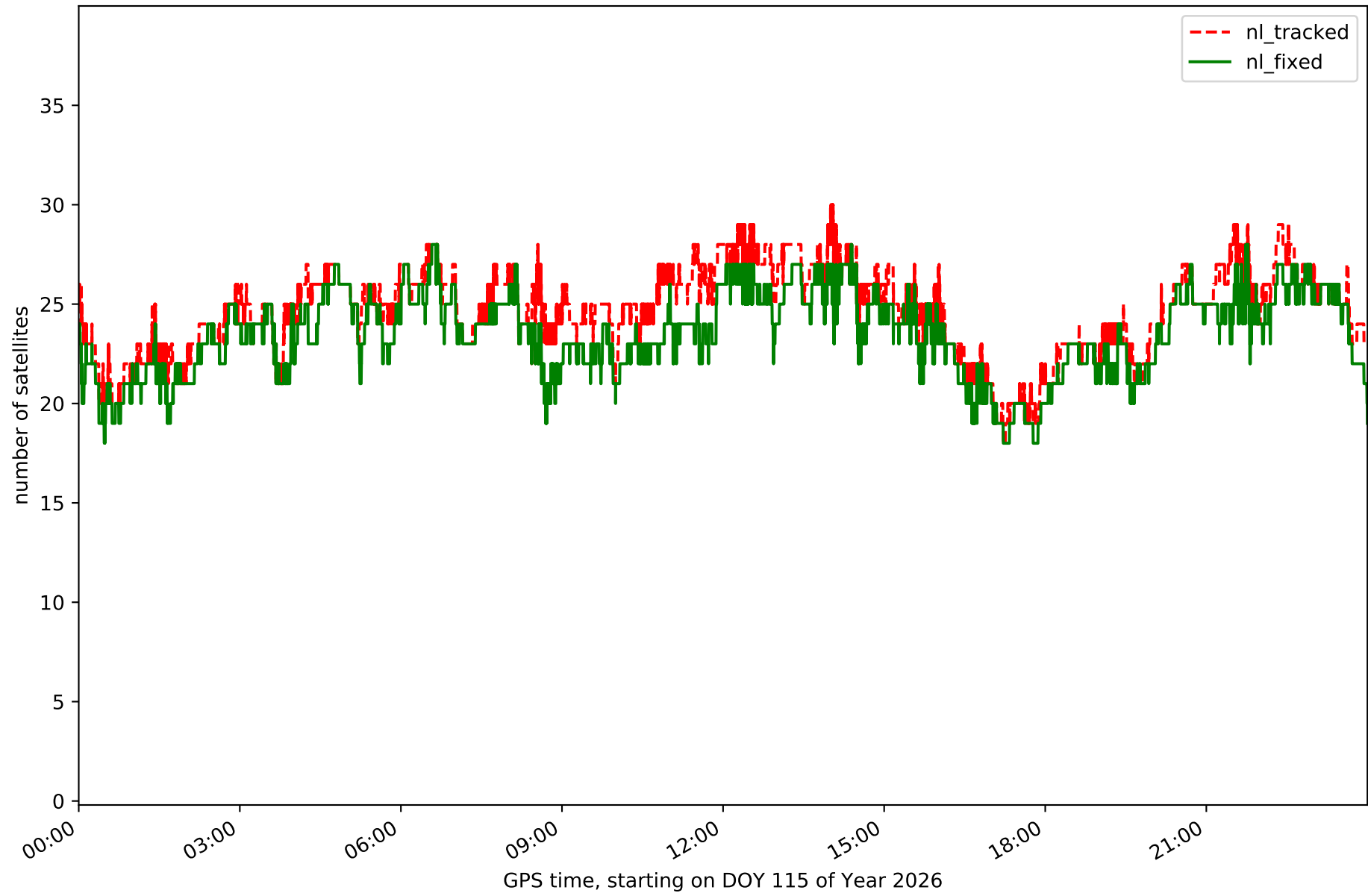
Station SNTG in network NET6



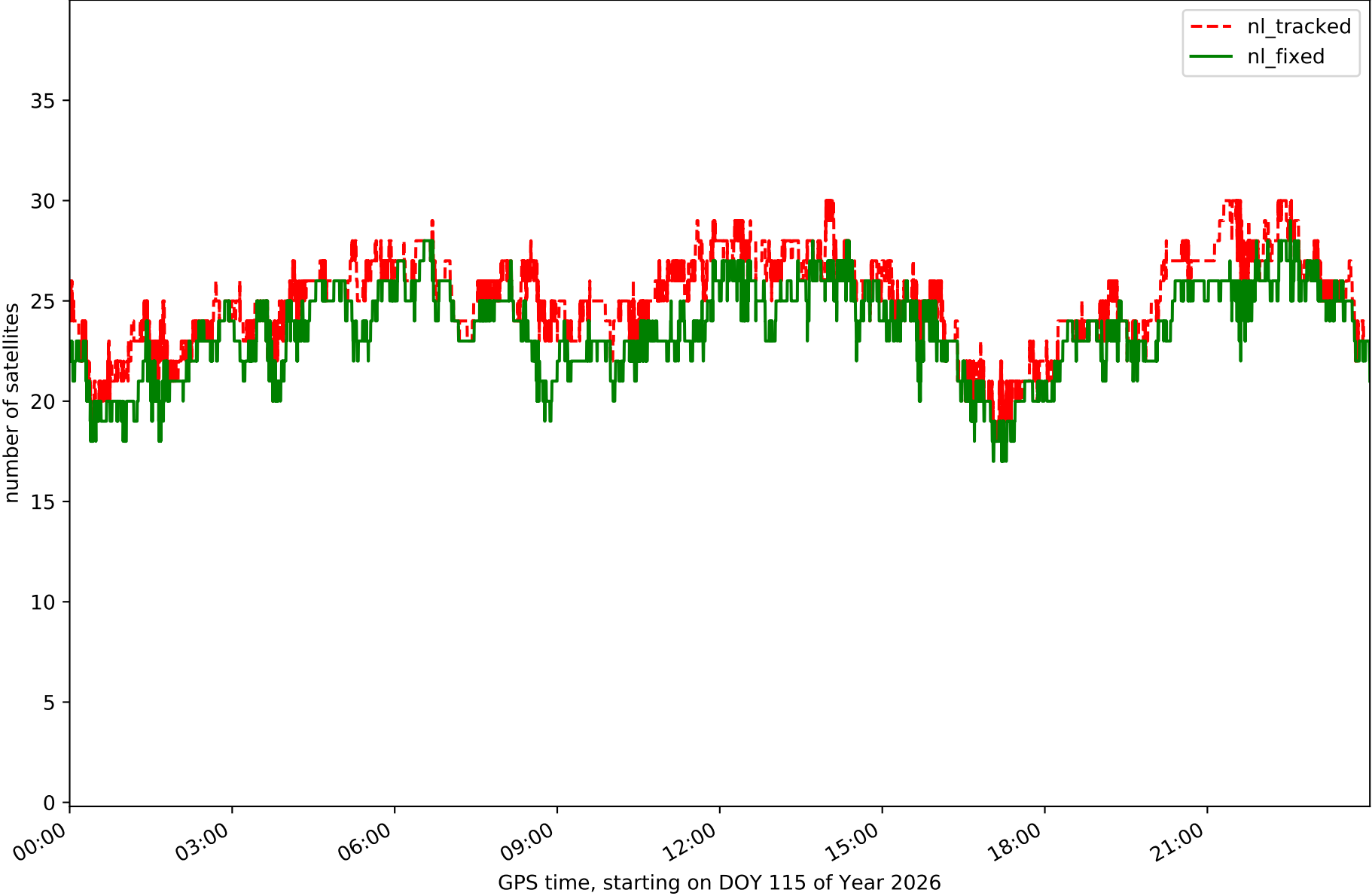
Station VBLO in network NET6



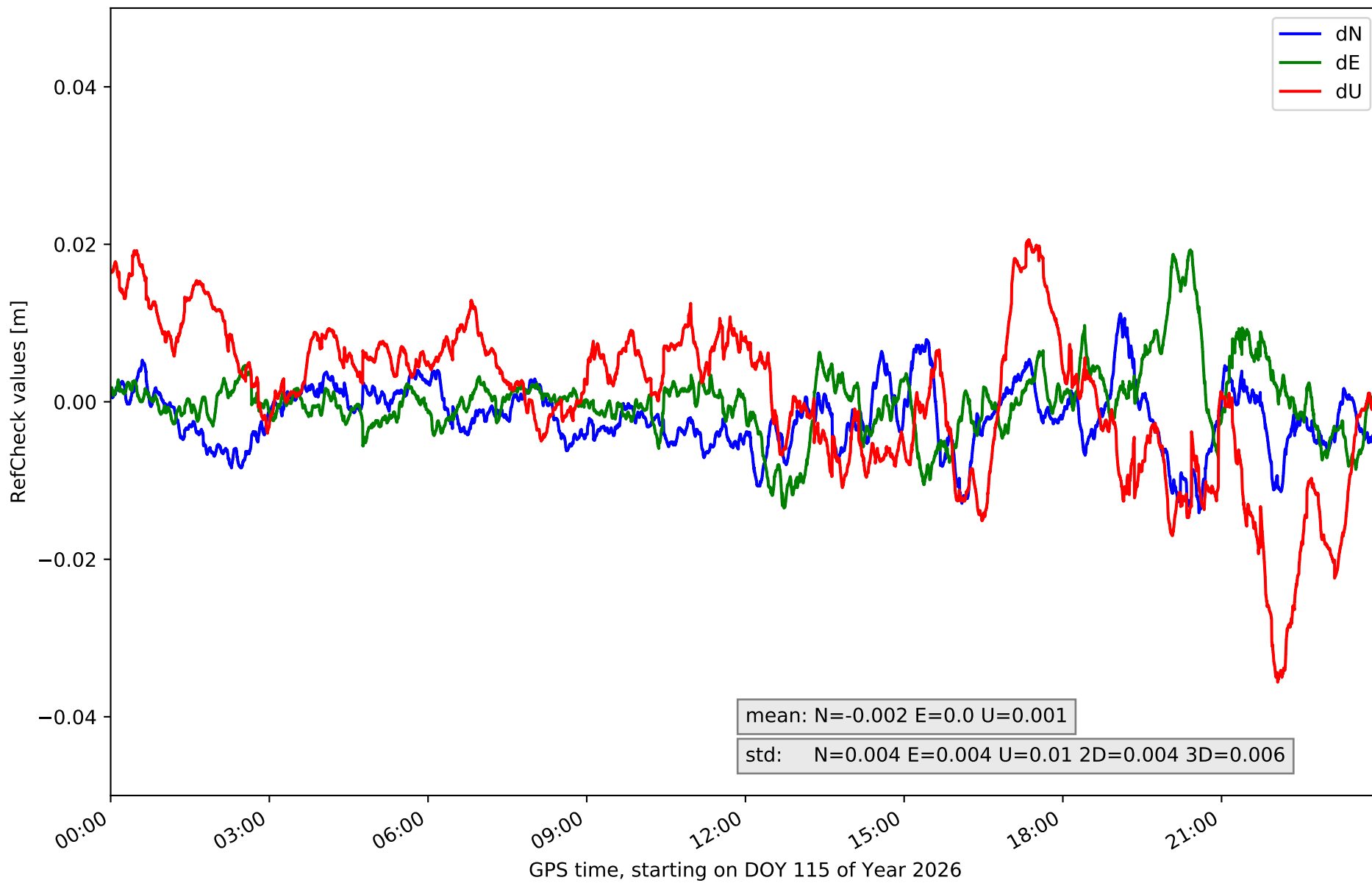
Station VEG1 in network NET6



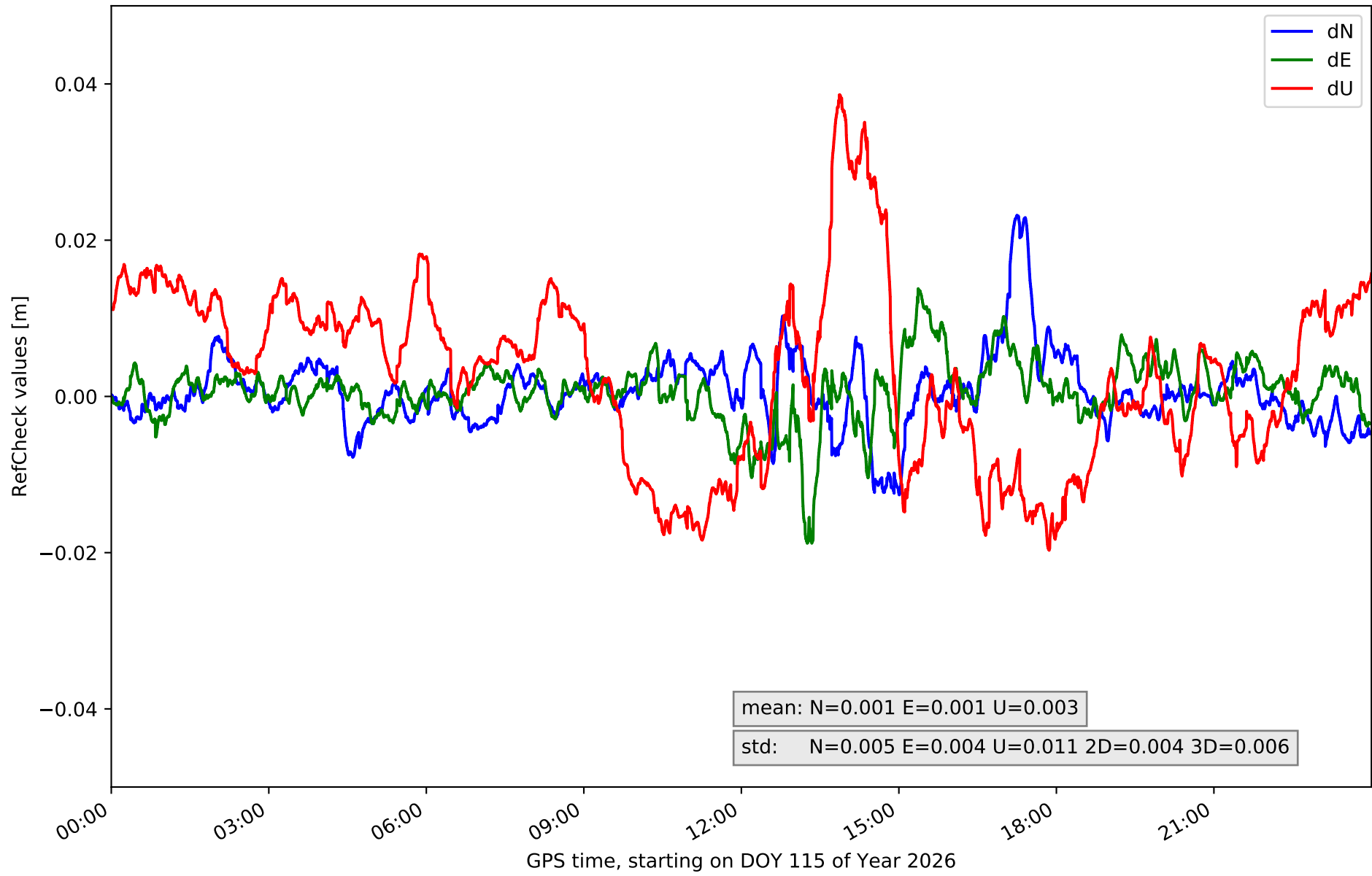
Station VIGO in network NET6



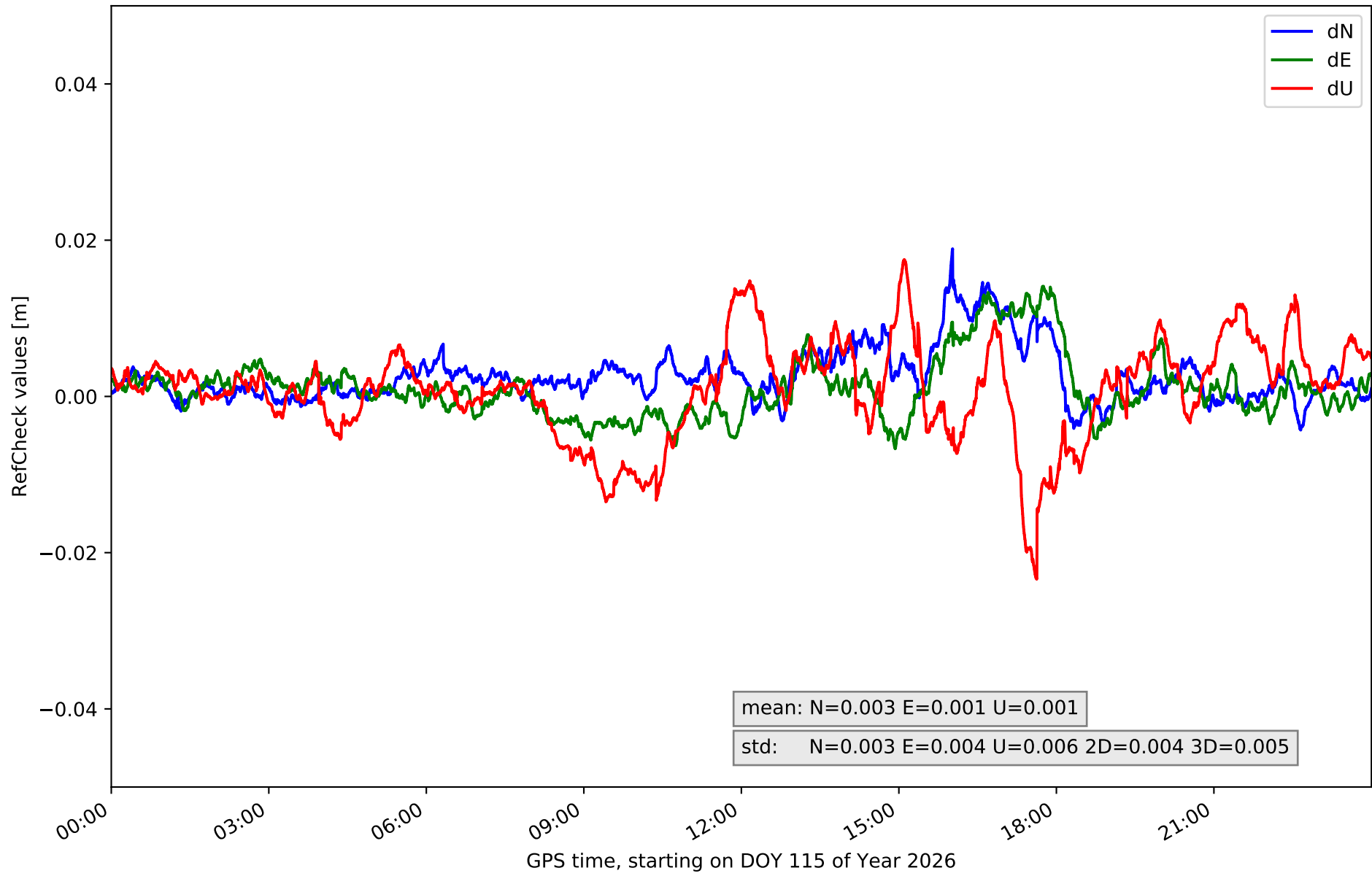
# RefCheck for station ASTO in network NET6



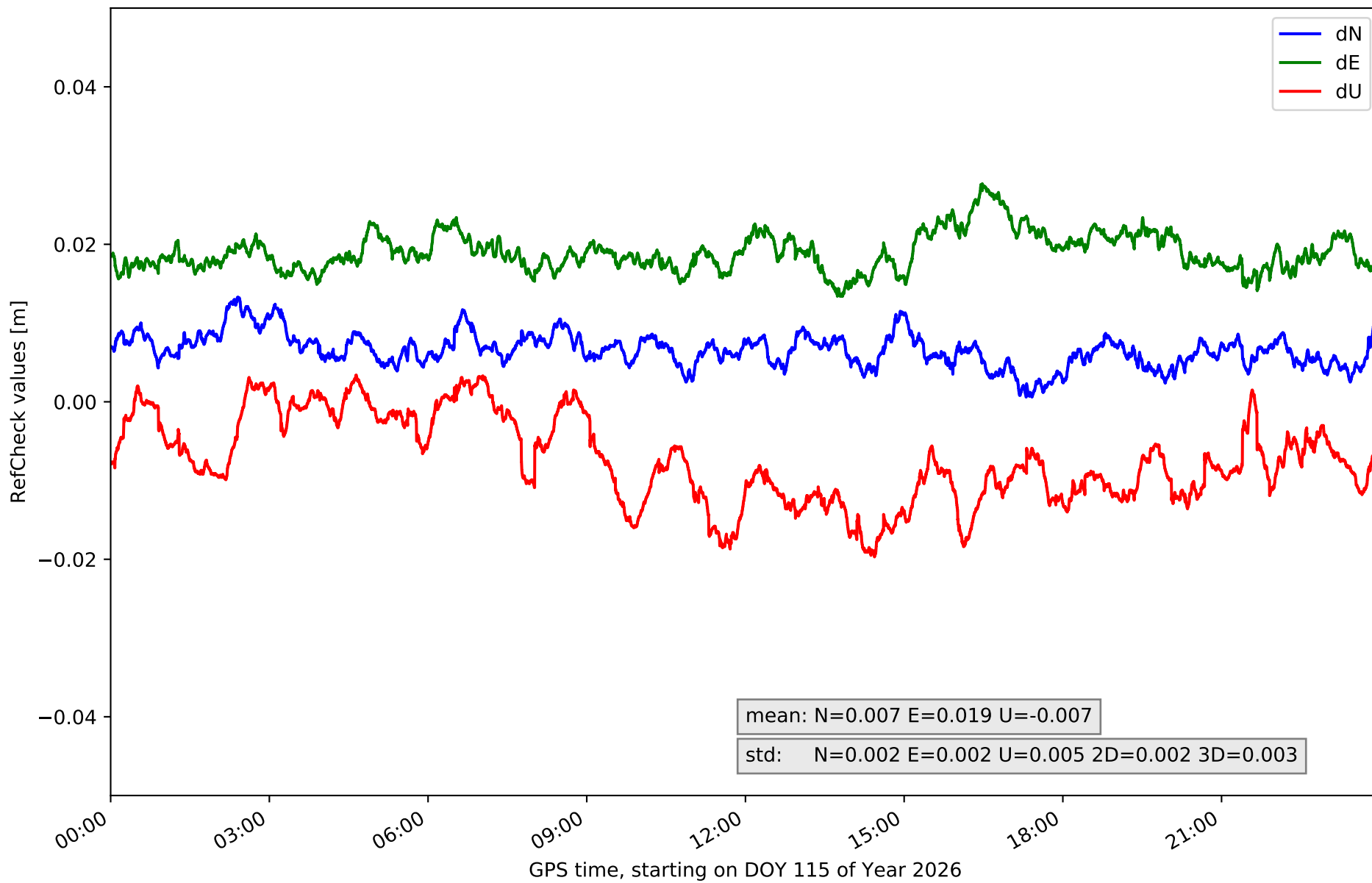
# RefCheck for station BURB in network NET6



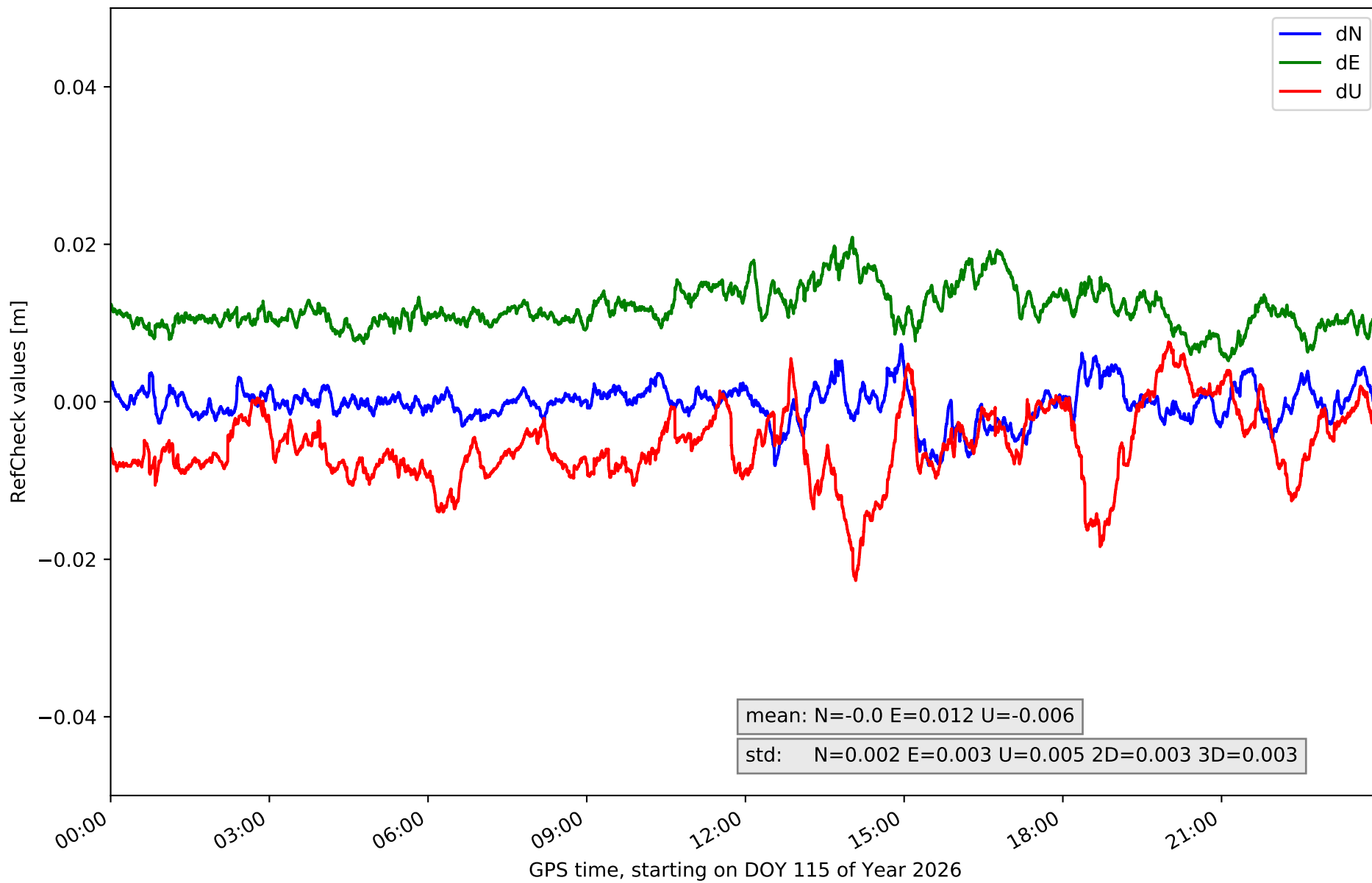
# RefCheck for station CNAR in network NET6



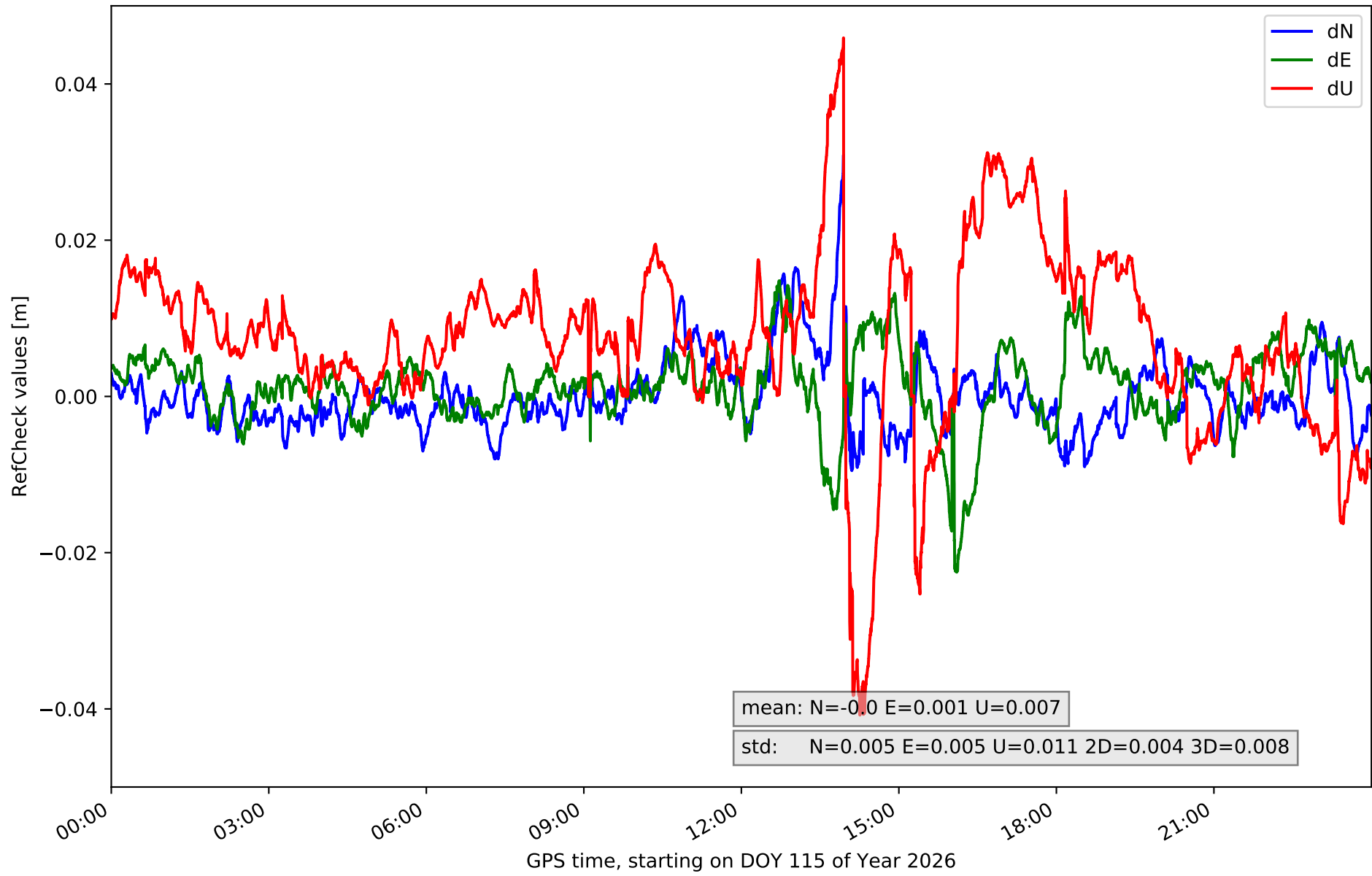
RefCheck for station FRRL in network NET6



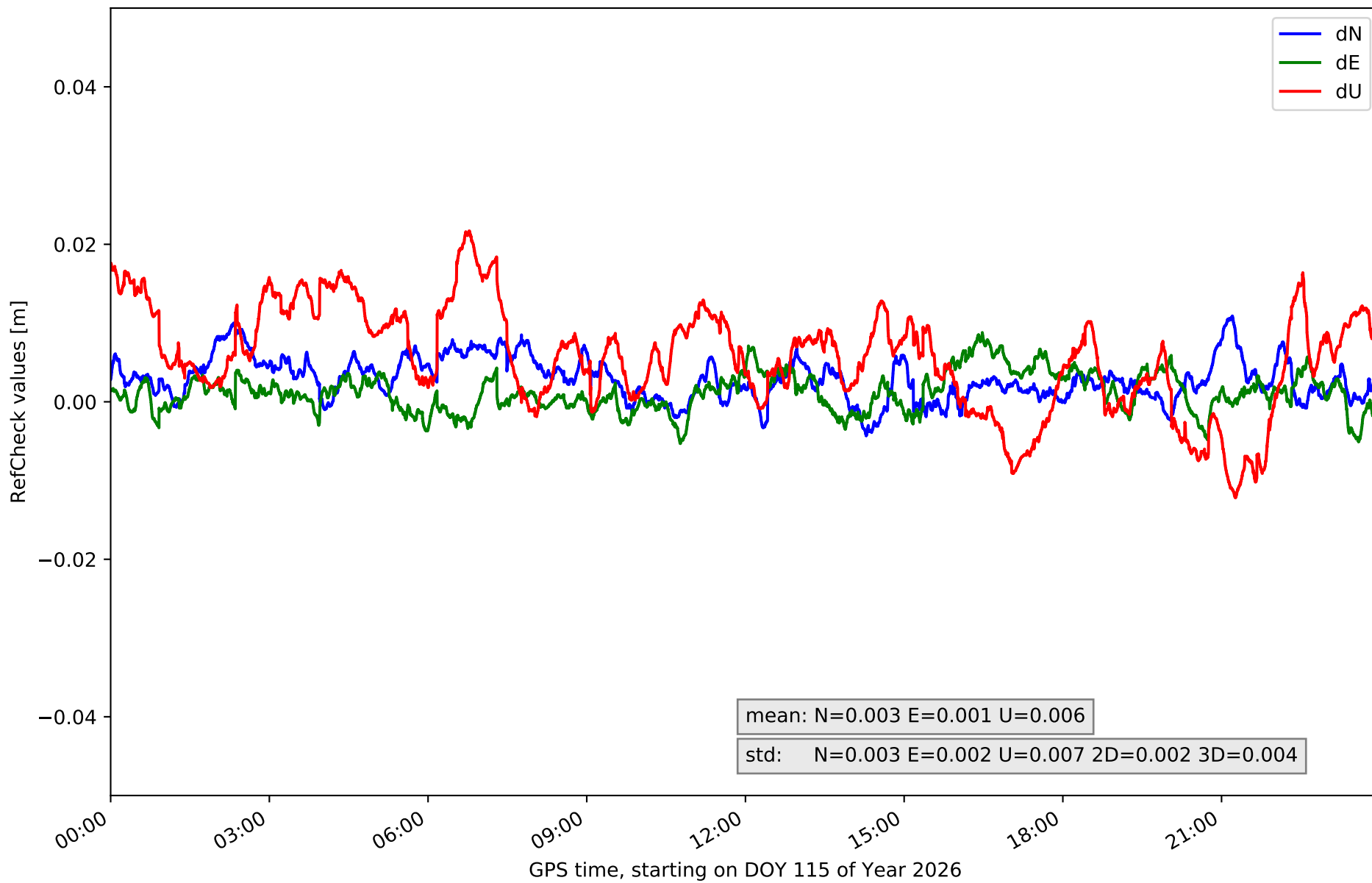
# RefCheck for station GRSL in network NET6



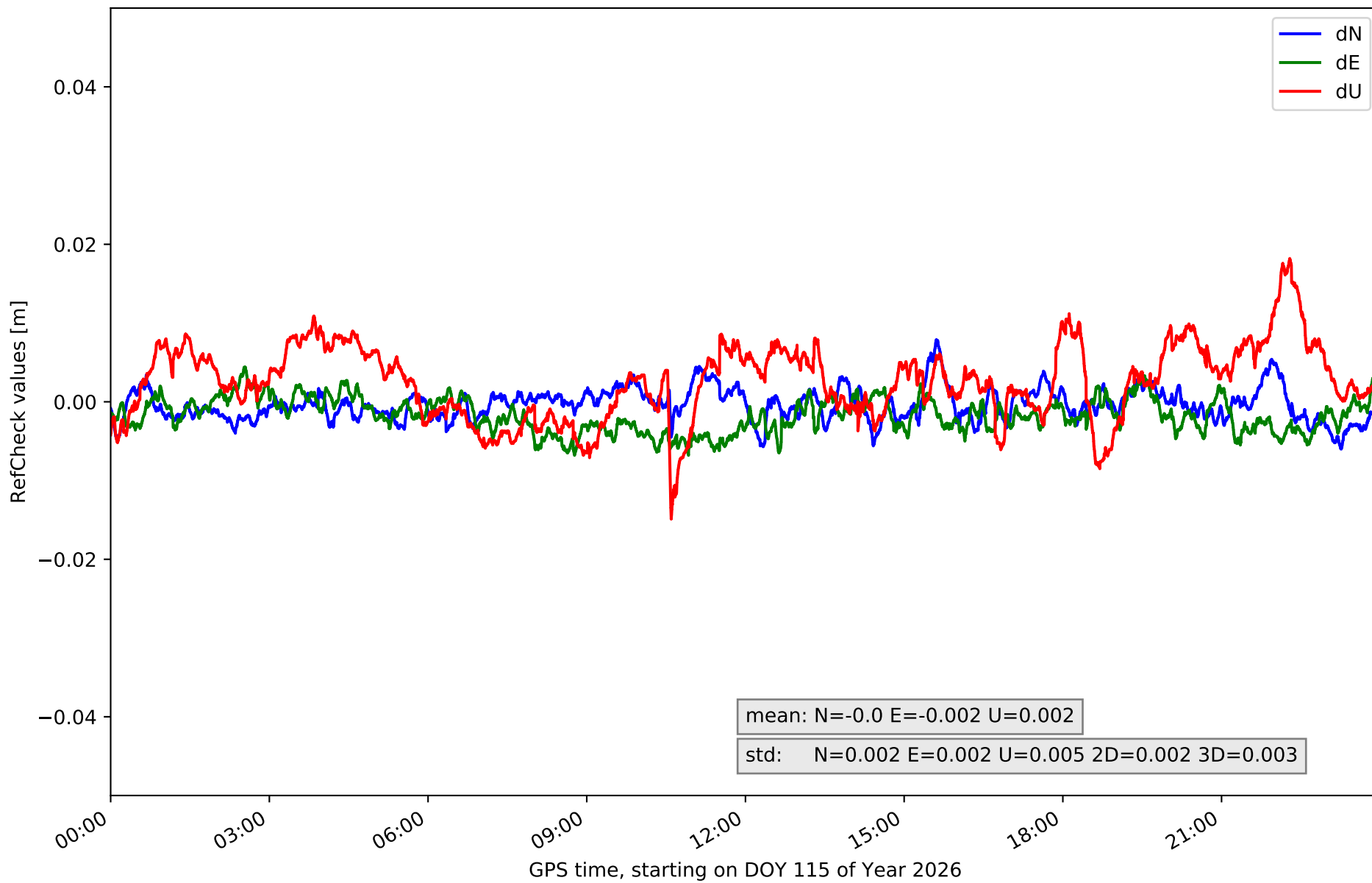
# RefCheck for station GUDI in network NET6



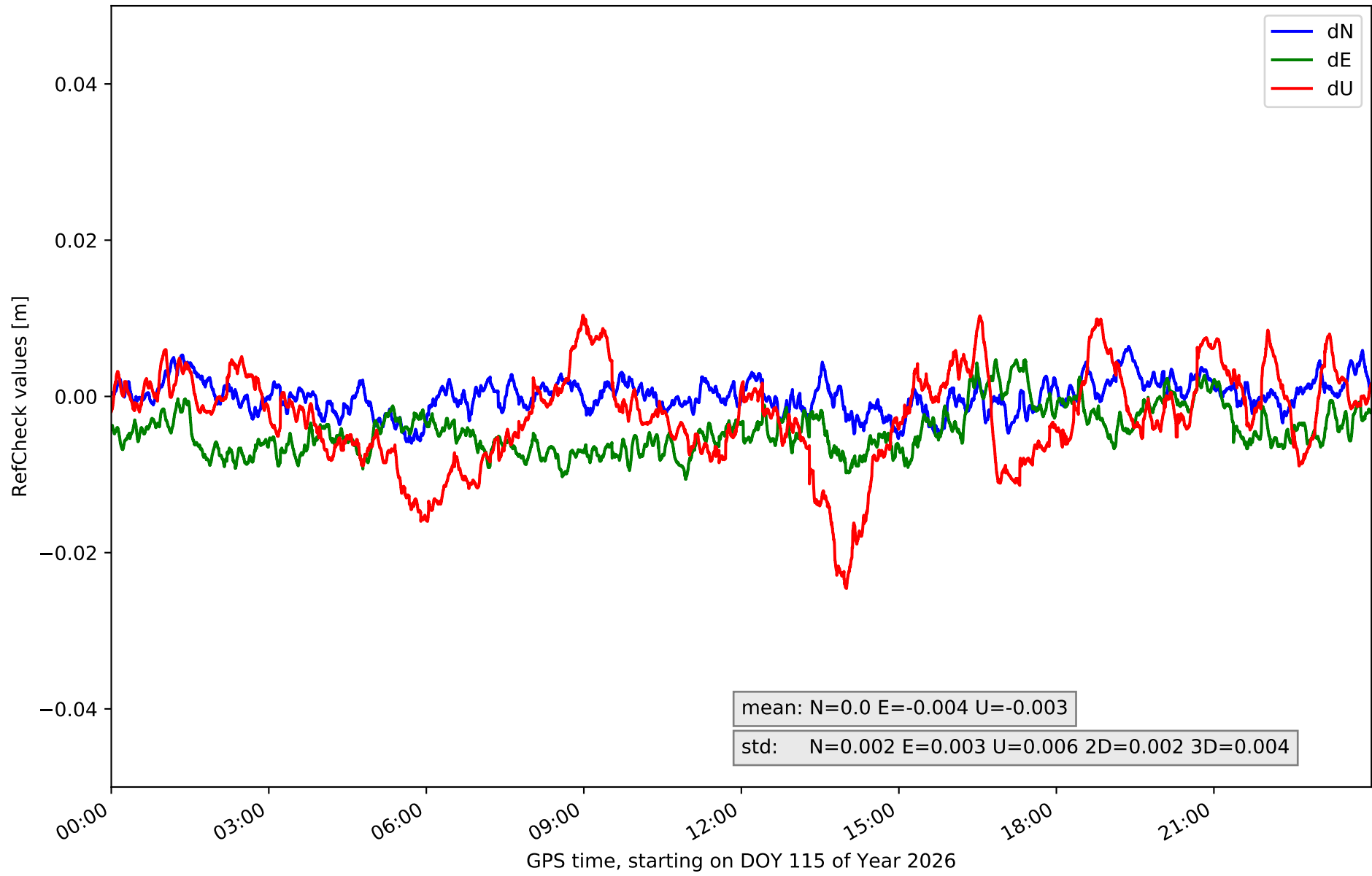
### RefCheck for station LNG1 in network NET6



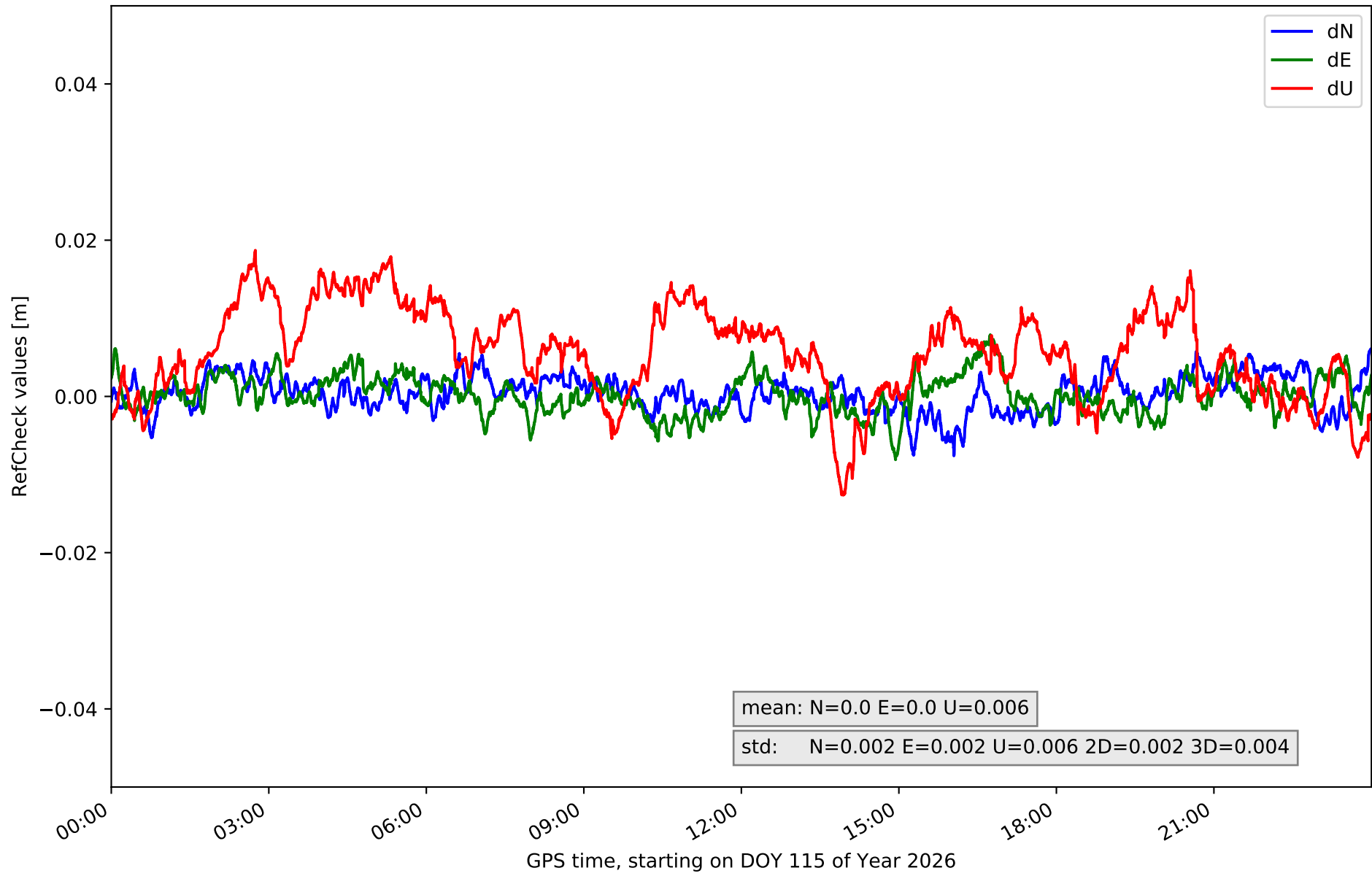
### RefCheck for station LUAR in network NET6



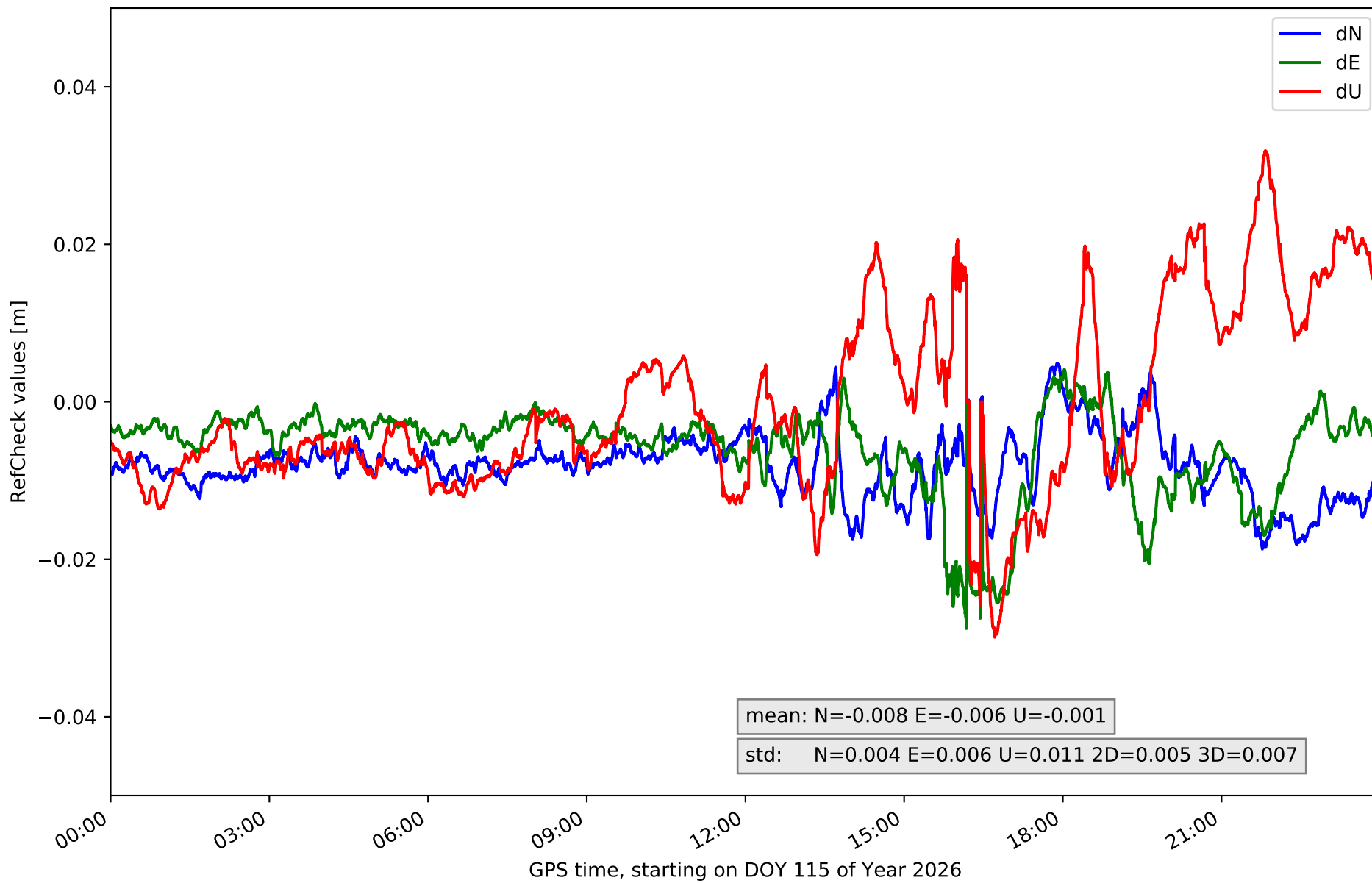
# RefCheck for station LUGO in network NET6



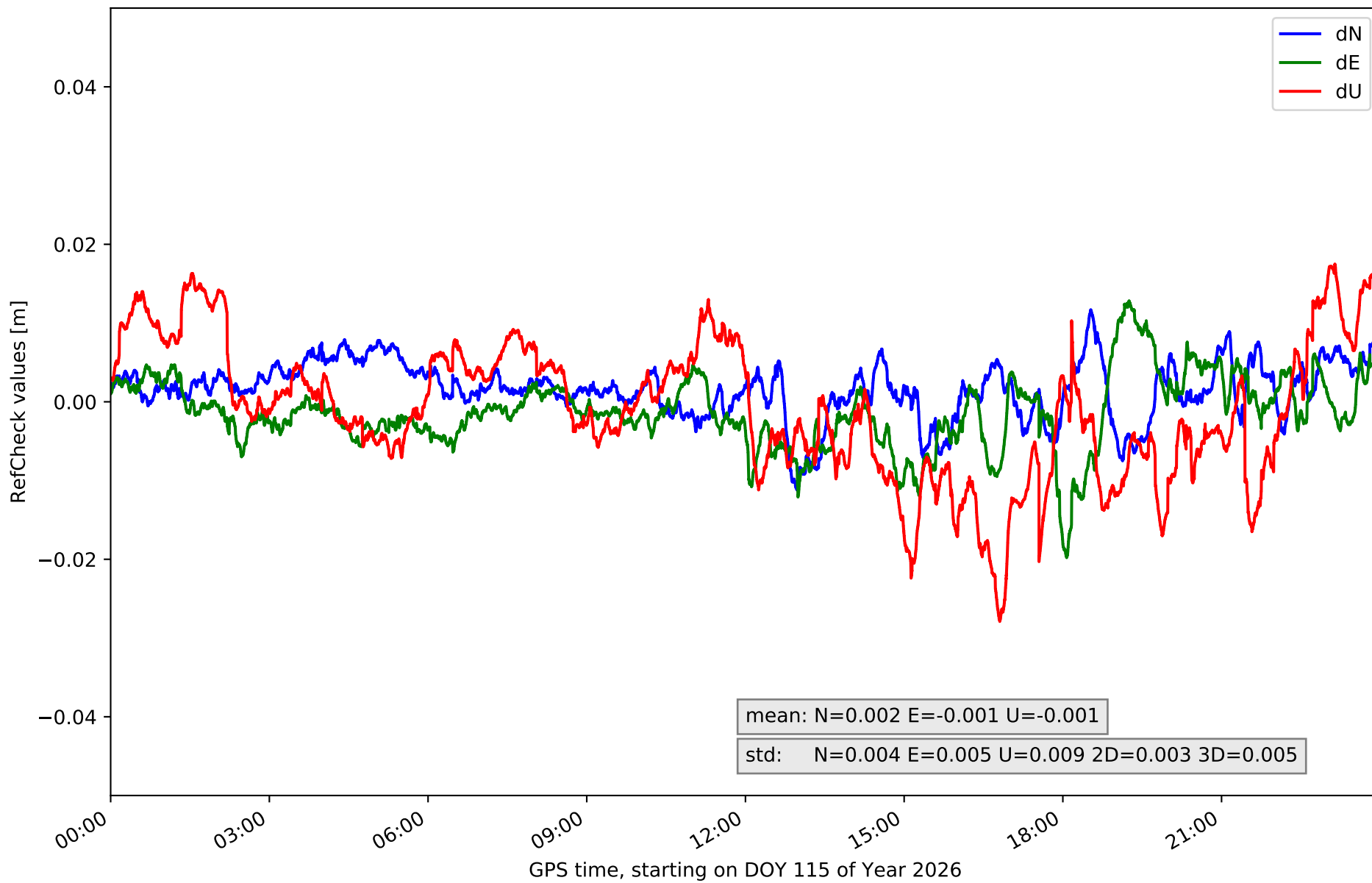
# RefCheck for station ORTG in network NET6



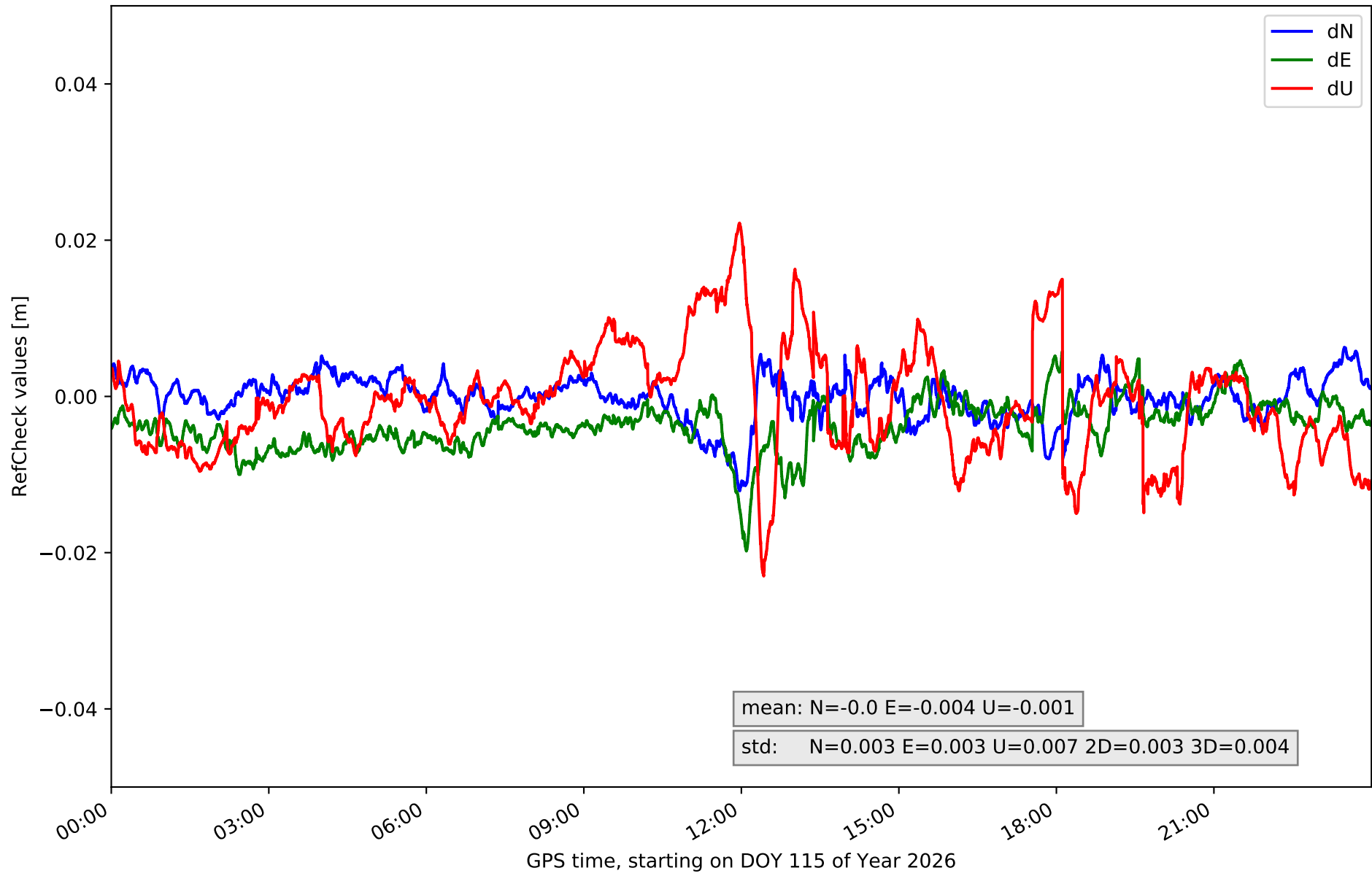
# RefCheck for station PONF in network NET6



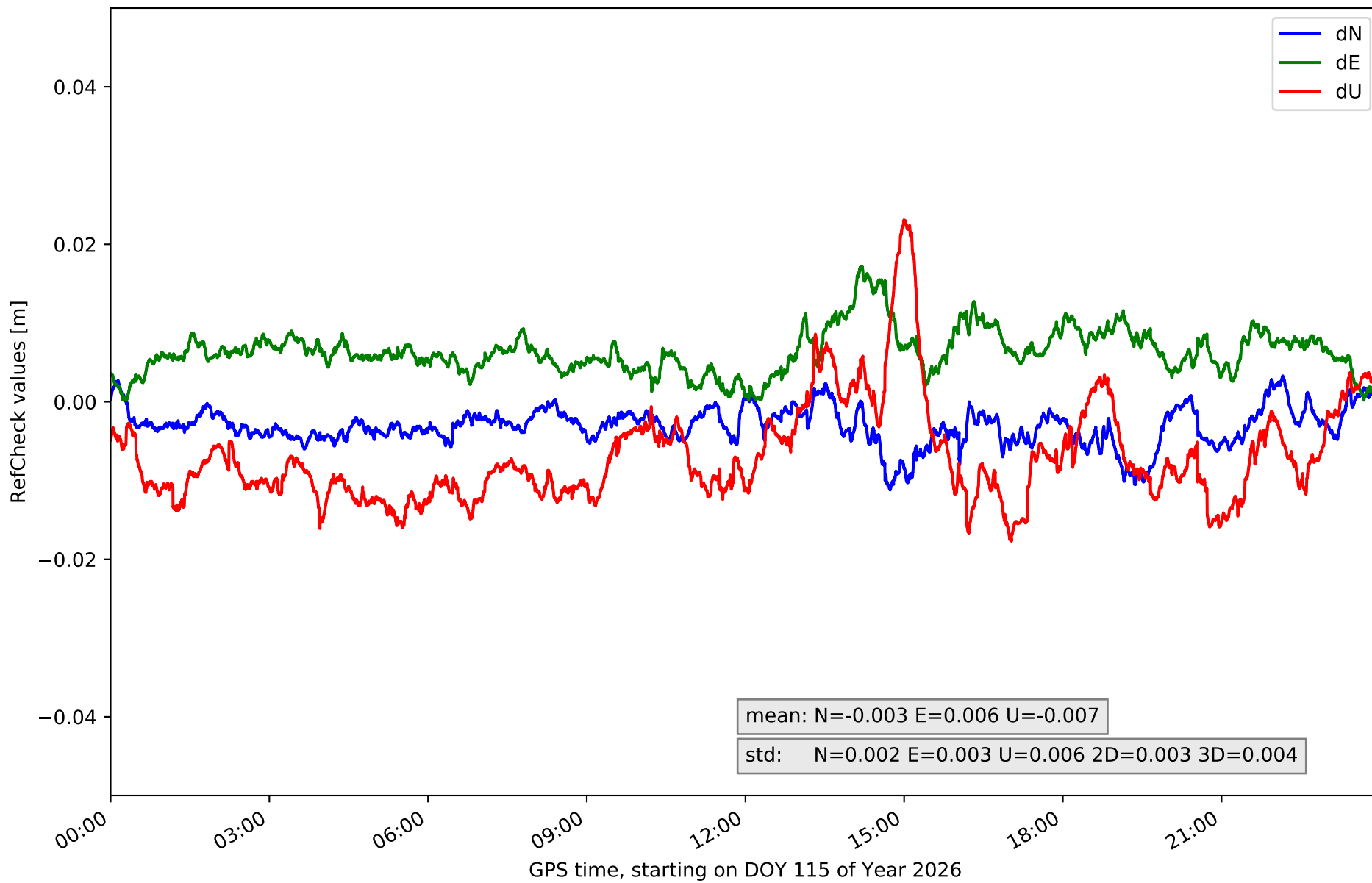
# RefCheck for station PSBR in network NET6



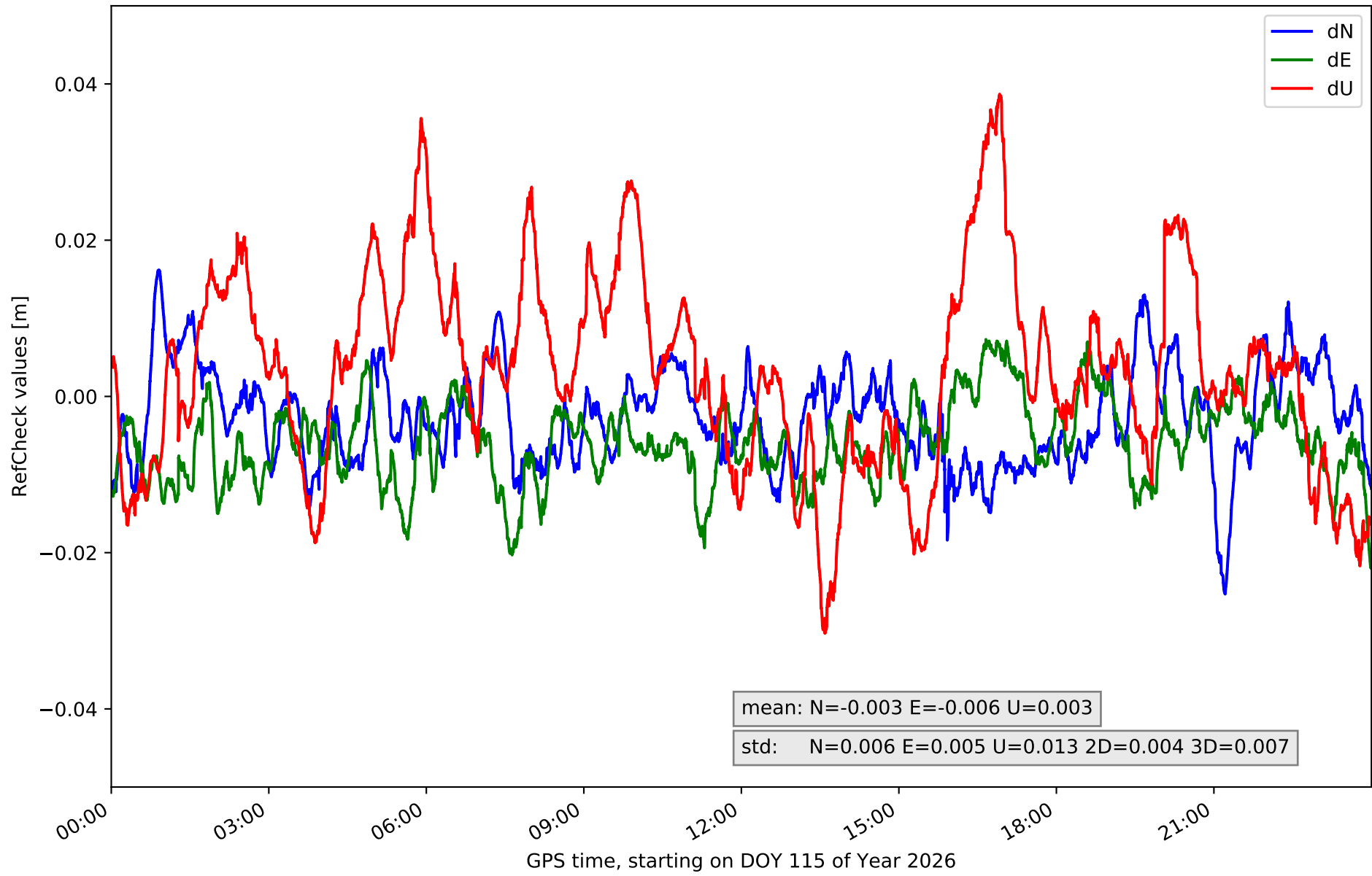
# RefCheck for station RODI in network NET6



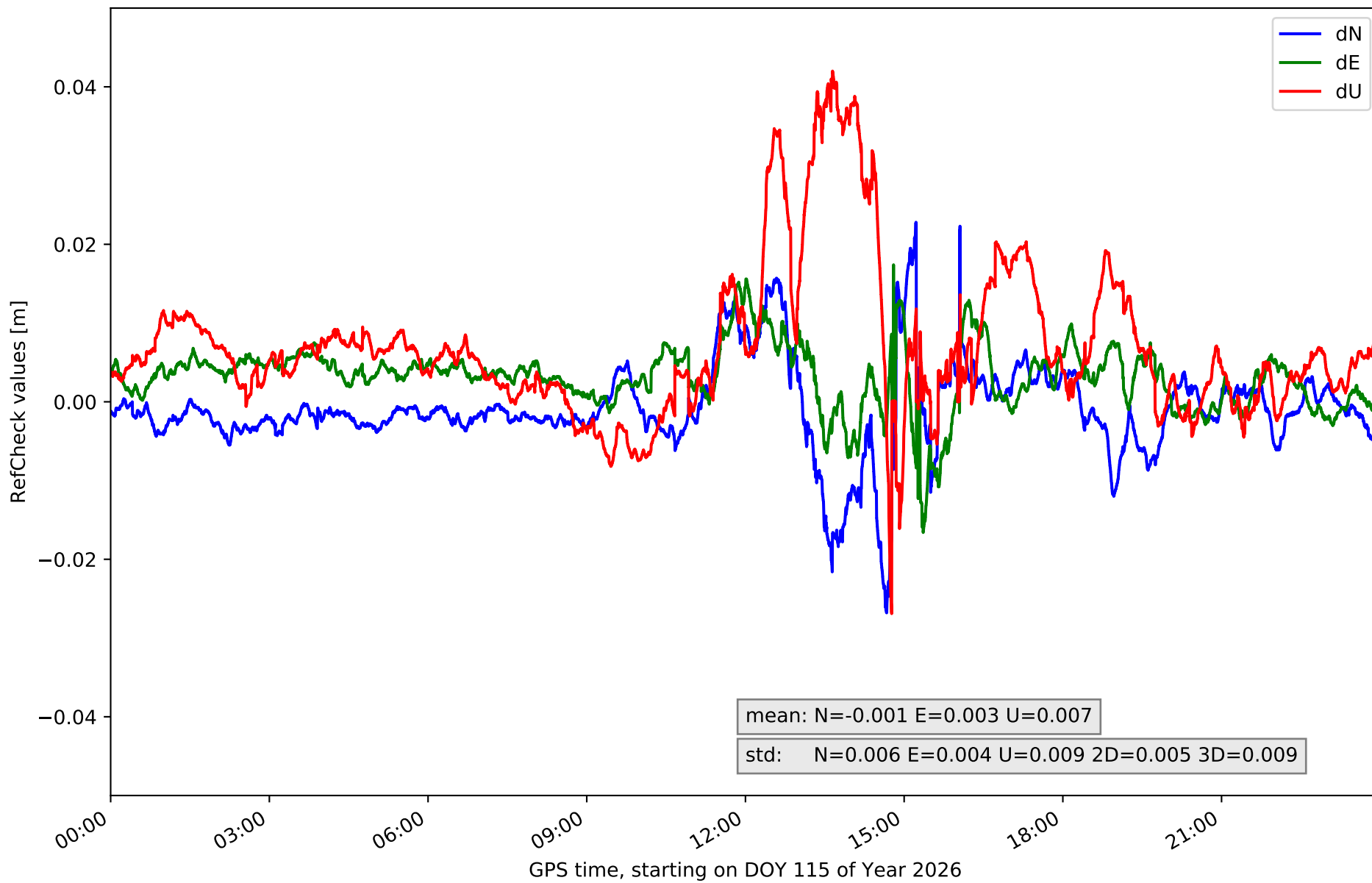
# RefCheck for station SALS in network NET6



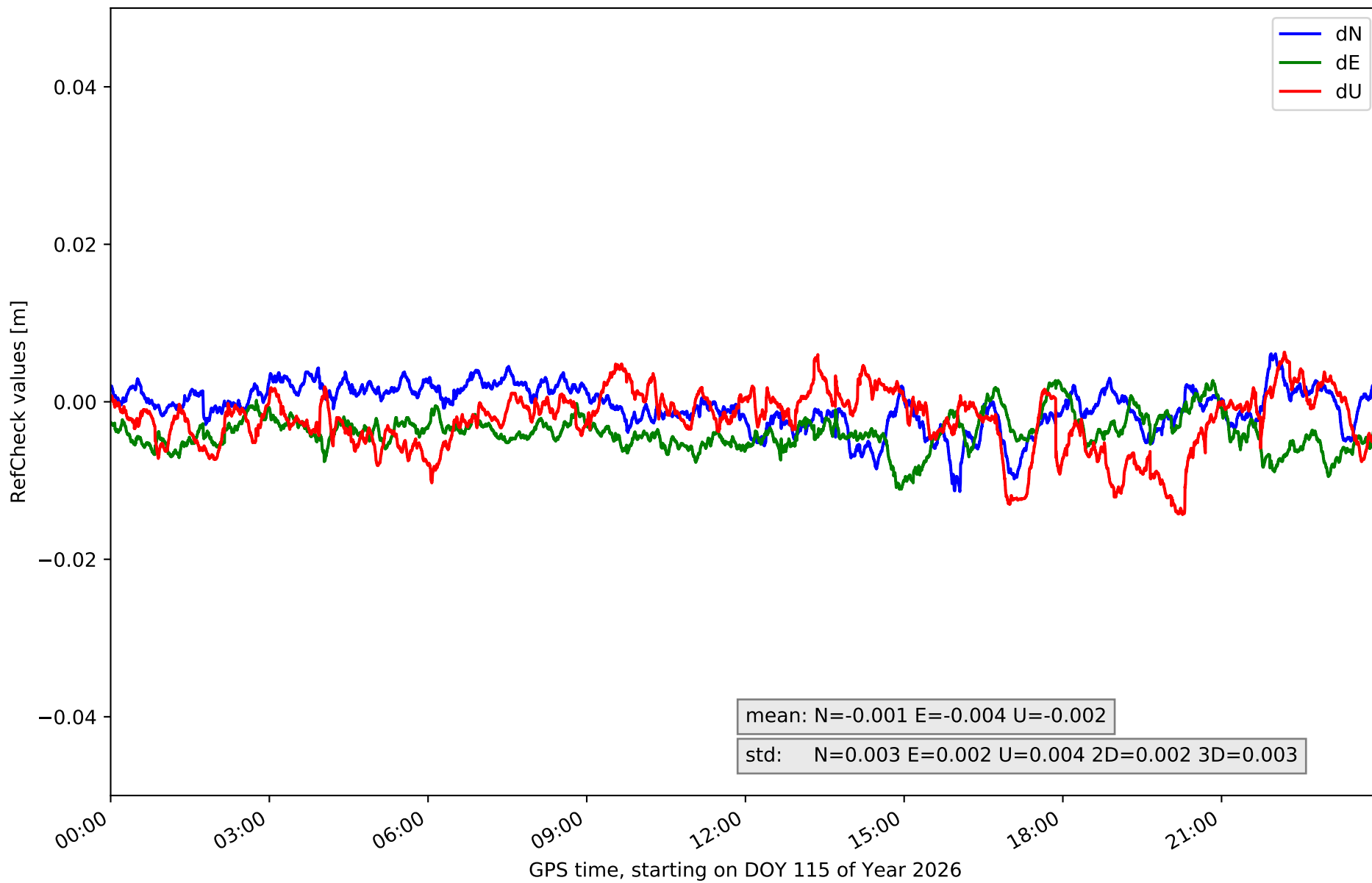
# RefCheck for station SNTG in network NET6



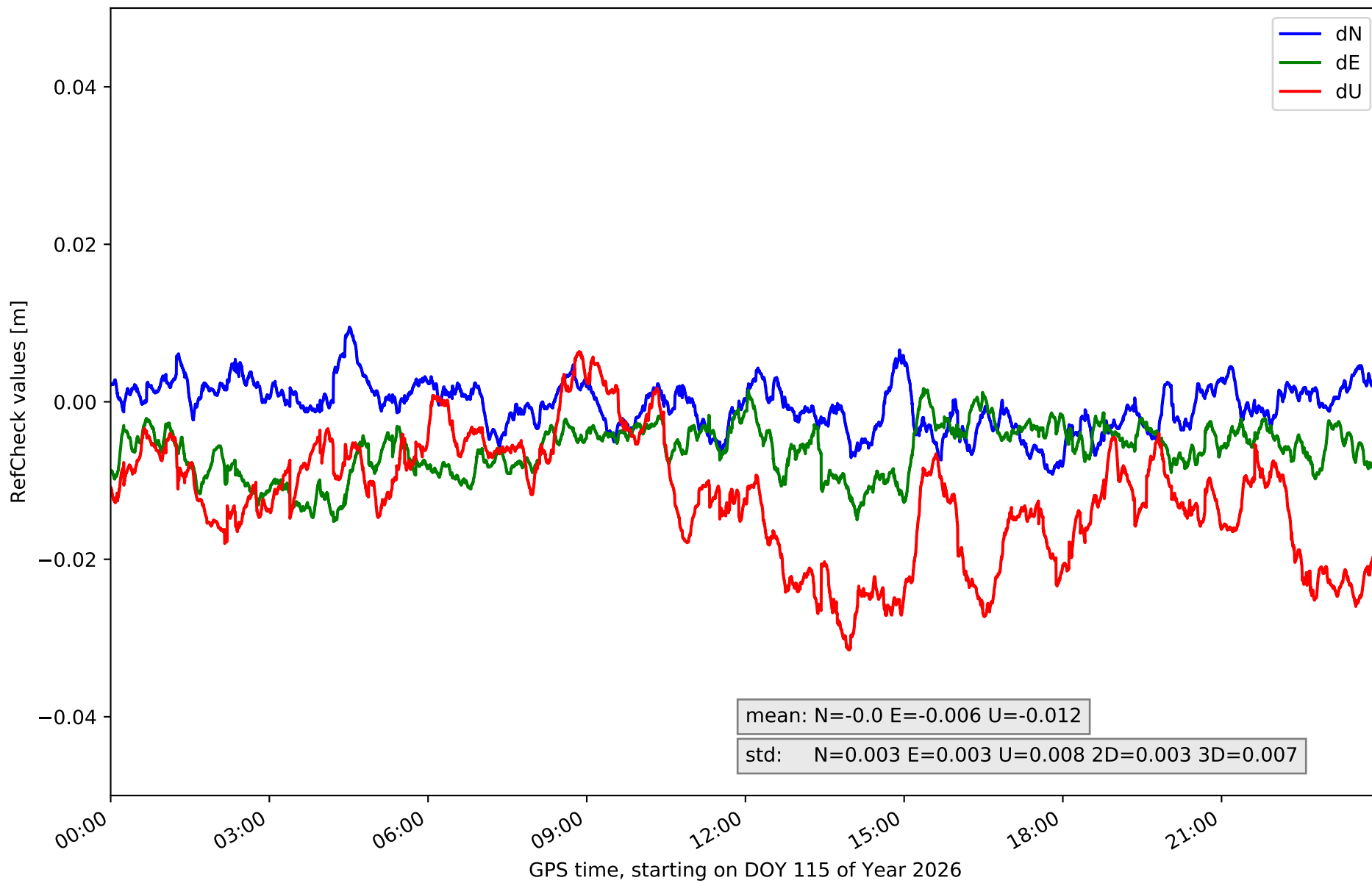
### RefCheck for station VBLO in network NET6



### RefCheck for station VEG1 in network NET6



# RefCheck for station VIGO in network NET6



## RefCheck values for network NET6

Station	Nmin	Nmax	Nstd	Emin	Emax	Estd	Umin	Umax	Ustd	std2D	std3D	#2D > 0.01	% 2D > 0.01	#3D > 0.02	% 3D > 0.02
ASTO	-0.014	0.011	0.004	-0.013	0.019	0.004	-0.036	0.021	0.01	0.004	0.006	7871	9.5	5514	6.7
BURB	-0.013	0.023	0.005	-0.019	0.014	0.004	-0.02	0.039	0.011	0.004	0.006	7645	9.2	5563	6.7
CNAR	-0.004	0.019	0.003	-0.007	0.014	0.004	-0.023	0.018	0.006	0.004	0.005	8057	9.7	1615	2.0
FRRL	0.001	0.013	0.002	0.013	<b>0.028</b>	0.002	-0.02	0.003	0.005	0.002	0.003	<b>82796</b>	<b>100.0</b>	<b>65146</b>	<b>78.7</b>
GRSL	-0.008	0.007	0.002	0.005	0.021	0.003	-0.023	0.008	0.005	0.003	0.003	67689	81.8	5085	6.1
GUDI	-0.009	<b>0.031</b>	0.005	-0.022	0.015	0.005	<b>-0.041</b>	<b>0.046</b>	0.011	0.004	0.008	9224	11.1	11574	14.0
LNG1	-0.004	0.011	0.003	-0.005	0.009	0.002	-0.012	0.022	0.007	0.002	0.004	525	0.6	1073	1.3
LUAR	-0.006	0.008	0.002	-0.007	0.004	0.002	-0.015	0.018	0.005	0.002	0.003	0	0.0	0	0.0
LUGO	-0.006	0.006	0.002	-0.011	0.005	0.003	-0.025	0.01	0.006	0.002	0.004	504	0.6	1363	1.6
ORTG	-0.008	0.006	0.002	-0.008	0.008	0.002	-0.013	0.019	0.006	0.002	0.004	0	0.0	0	0.0
PONF	-0.02	0.005	0.004	<b>-0.029</b>	0.004	<b>0.006</b>	-0.03	0.032	0.011	<b>0.005</b>	0.007	36739	44.4	17951	21.7
PSBR	-0.011	0.012	0.004	-0.02	0.013	0.005	-0.028	0.018	0.009	0.003	0.005	8051	9.7	2135	2.6
RODI	-0.012	0.006	0.003	-0.02	0.006	0.003	-0.023	0.022	0.007	0.003	0.004	2856	3.4	1638	2.0
SALS	-0.011	0.003	0.002	0.0	0.017	0.003	-0.018	0.023	0.006	0.003	0.004	12846	15.5	1437	1.7
SNTG	-0.025	0.016	<b>0.006</b>	-0.022	0.007	0.005	-0.03	0.039	<b>0.013</b>	0.004	0.007	32676	39.5	17760	21.5
VBLO	<b>-0.027</b>	0.023	<b>0.006</b>	-0.017	0.017	0.004	-0.027	0.042	0.009	<b>0.005</b>	<b>0.009</b>	12964	15.7	10309	12.5
VEG1	-0.011	0.006	0.003	-0.011	0.003	0.002	-0.014	0.006	0.004	0.002	0.003	1638	2.0	0	0.0
VIGO	-0.009	0.009	0.003	-0.015	0.002	0.003	-0.032	0.006	0.008	0.003	0.007	13859	16.7	18668	22.5
<b>Mean</b>	<b>-0.011</b>	<b>0.012</b>	<b>0.003</b>	<b>-0.012</b>	<b>0.011</b>	<b>0.003</b>	<b>-0.024</b>	<b>0.022</b>	<b>0.008</b>	<b>0.003</b>	<b>0.005</b>	<b>16996.7</b>	<b>20.5</b>	<b>9268.4</b>	<b>11.2</b>
<b>Min/Max</b>	<b>-0.027</b>	<b>0.031</b>	<b>0.006</b>	<b>-0.029</b>	<b>0.028</b>	<b>0.006</b>	<b>-0.041</b>	<b>0.046</b>	<b>0.013</b>	<b>0.005</b>	<b>0.009</b>	<b>82796</b>	<b>100.0</b>	<b>65146</b>	<b>78.7</b>

fixing statistic for network NET6

fixing percentage of	all GNSS	G	R	E	C
using threshold 0.3	93.5	95.8	91.9	95.5	90.1
considering satellites with dual-frequency fixed	92.9	94.7	90.4	94.7	89.9
considering all signals separately	93.2	94.9	90.4	95.0	88.7