

summary for network N15T

timeperiod chosen: from 2026-04-15-00:00:00 until 2026-04-15-23:59:59

average update rate (durations larger than 15 seconds considered as observation gap): 1.1 seconds

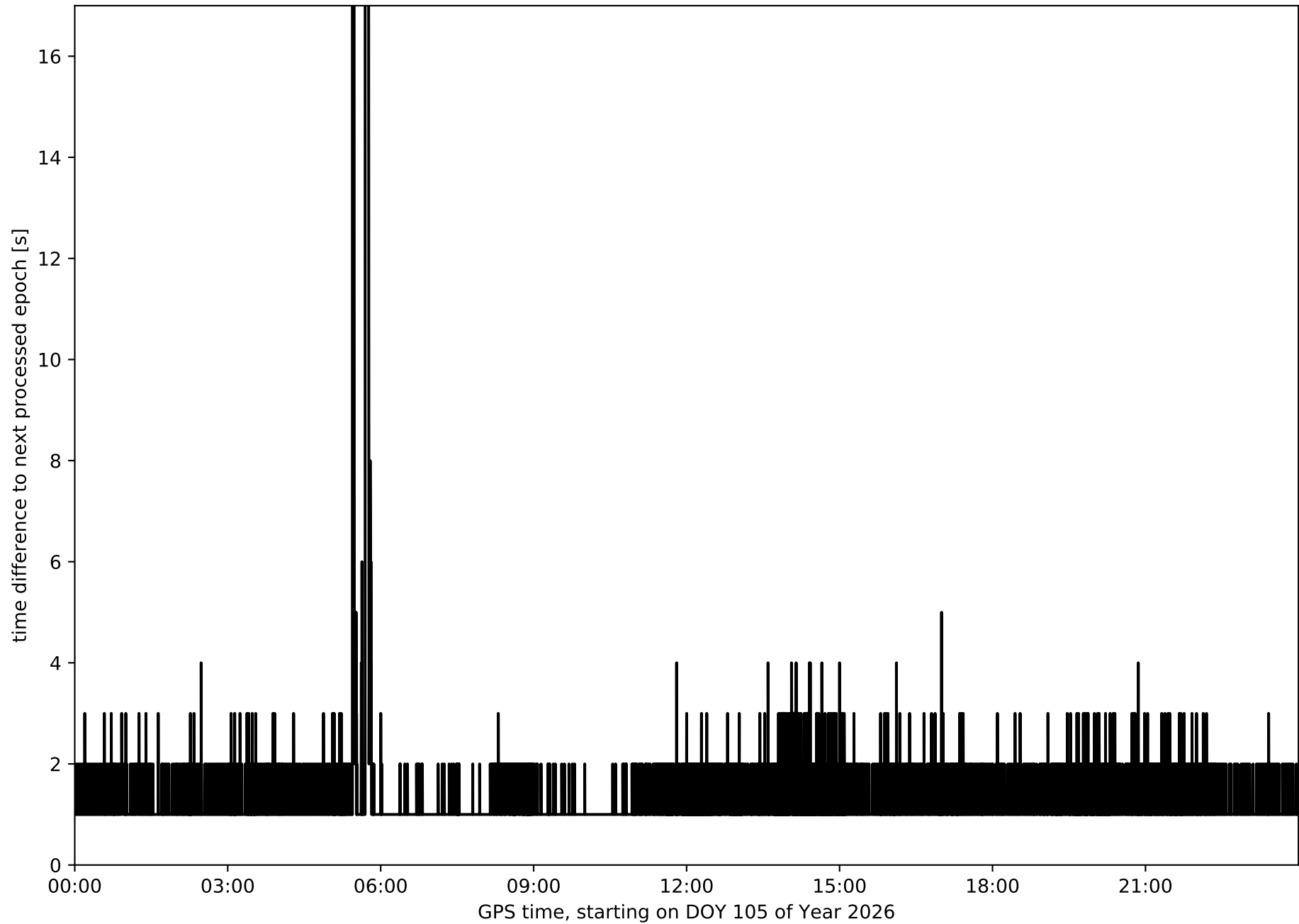
average fixing percentage with threshold set to 0.3: 93.1 percent

stations available: 15 of 15

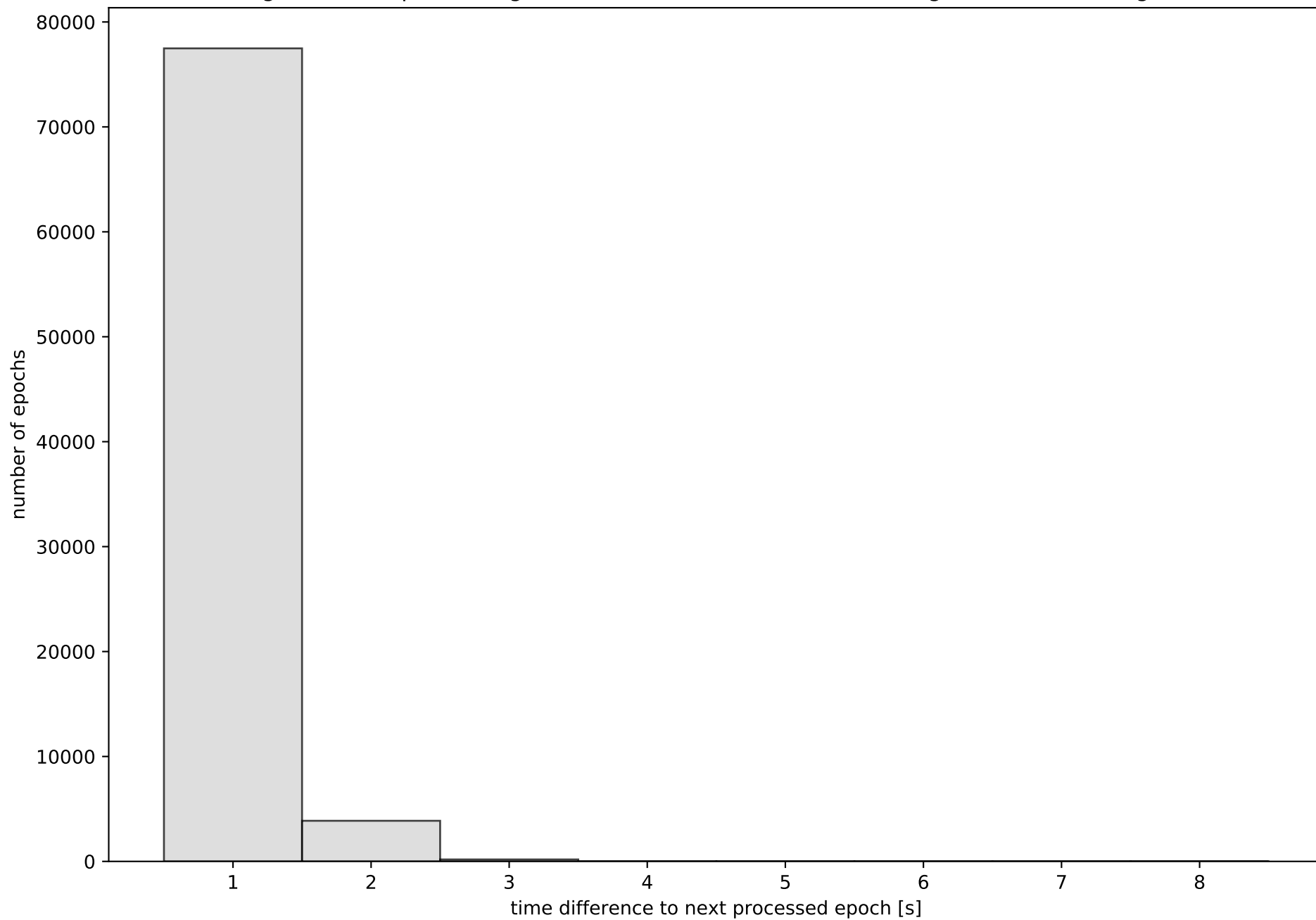
station information:

station ACIN:	antenna: GPPNULLANTENNA NONE	receiver: LEICA GR50	height: 1178.47
station AGRD:	antenna: GPPNULLANTENNA NONE	receiver: LEICA GR50	height: 1010.813
station AJAL:	antenna: GPPNULLANTENNA NONE	receiver: LEICA GR50	height: 884.142
station ALC1:	antenna: TRM57971.00 TZGD	receiver: TRIMBLE NETR9	height: 397.68
station ALIA:	antenna: GPPNULLANTENNA NONE	receiver: LEICA GR50	height: 1169.276
station ARAS:	antenna: GPPNULLANTENNA NONE	receiver: LEICA GR50	height: 1325.848
station BERG:	antenna: GPPNULLANTENNA NONE	receiver: LEICA GR30	height: 892.808
station CALA:	antenna: GPPNULLANTENNA NONE	receiver: LEICA GR50	height: 942.231
station CATY:	antenna: GPPNULLANTENNA NONE	receiver: TPS NET-G3	height: 597.734
station CRNA:	antenna: GPPNULLANTENNA NONE	receiver: TPS NET-G3A	height: 649.433
station MOLI:	antenna: LEIAR20 LEIM	receiver: LEICA GR25	height: 1119.45
station MUNI:	antenna: GPPNULLANTENNA NONE	receiver: TPS NET-G3	height: 854.946
station QNTO:	antenna: GPPNULLANTENNA NONE	receiver: LEICA GR50	height: 216.743
station TERU:	antenna: LEIAR20 LEIM	receiver: LEICA GR50	height: 956.227
station YEBE:	antenna: LEIAR20 LEIM	receiver: LEICA GR50	height: 972.816

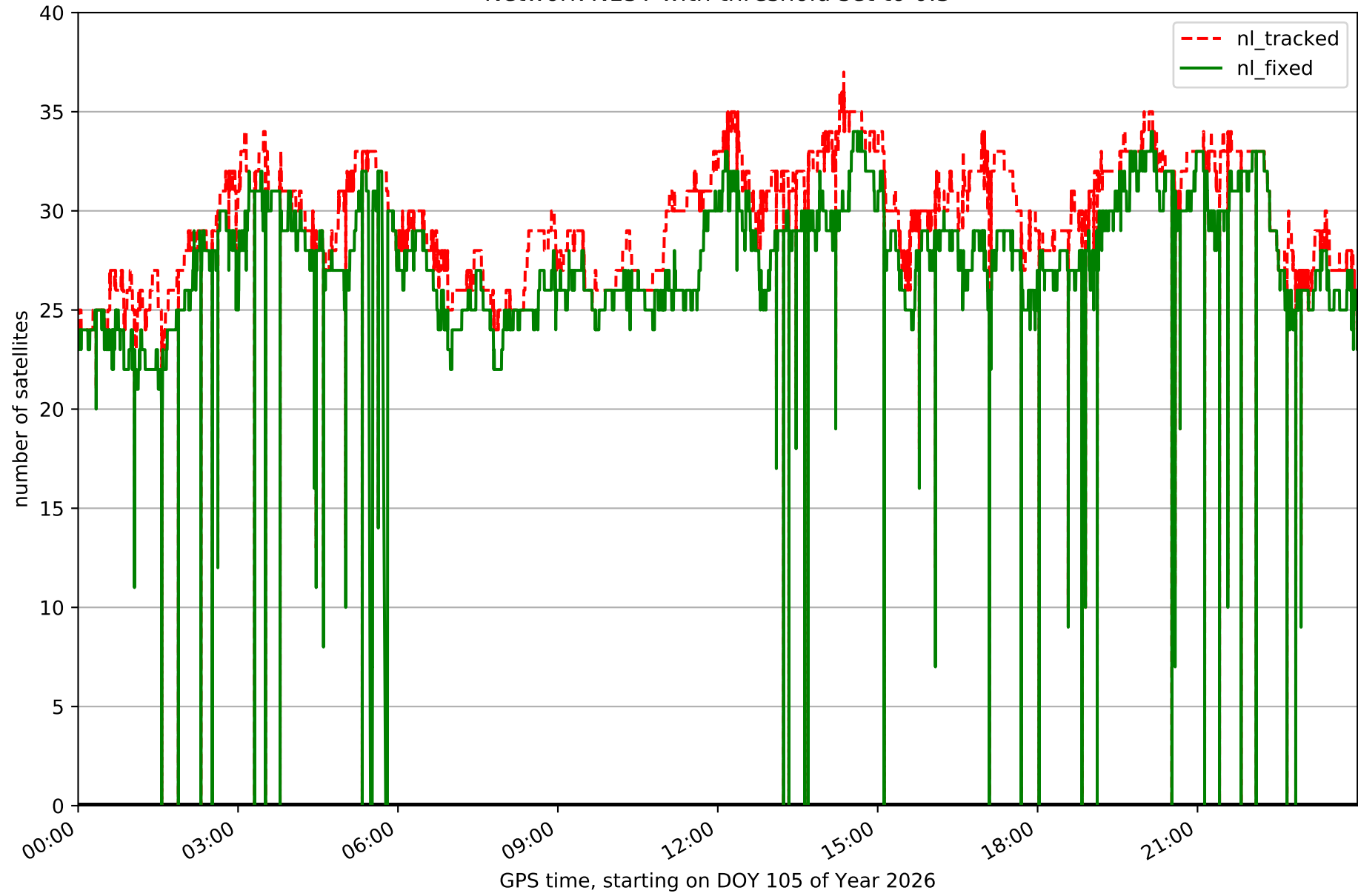
Processing rate in network N15T



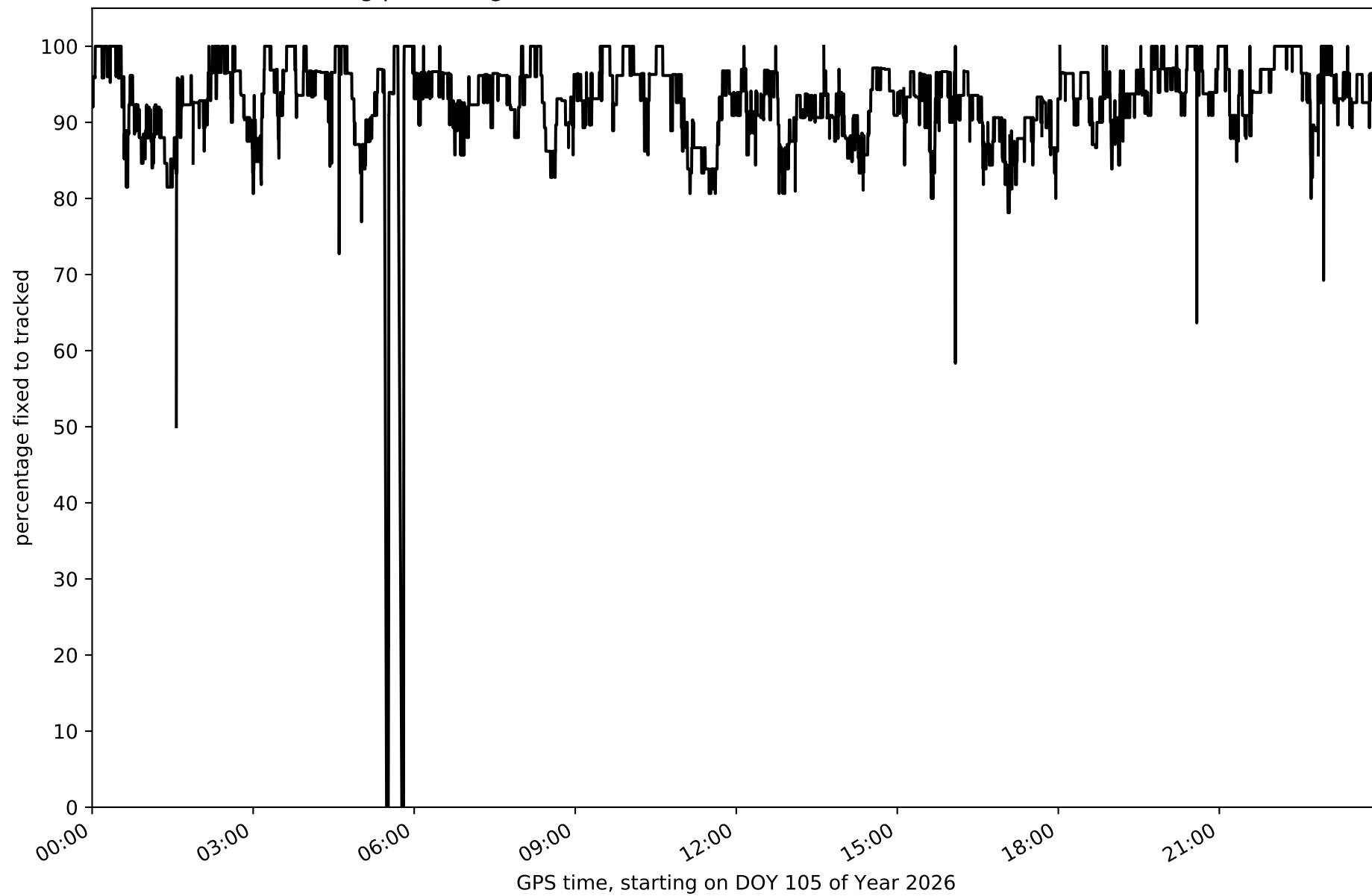
Histogram of the processing rate in network N15T (durations larger 15 seconds neglected)



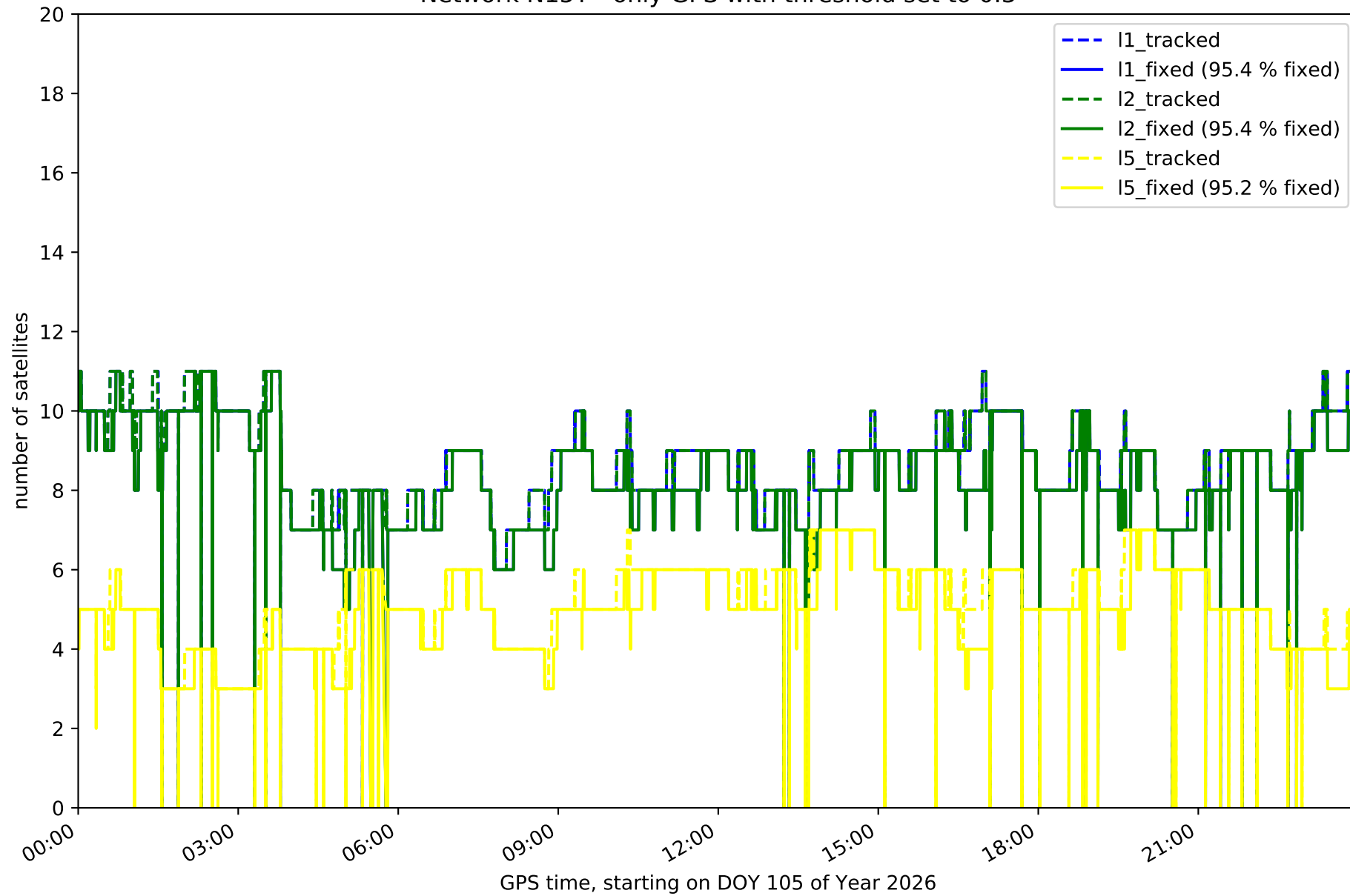
Network N15T with threshold set to 0.3



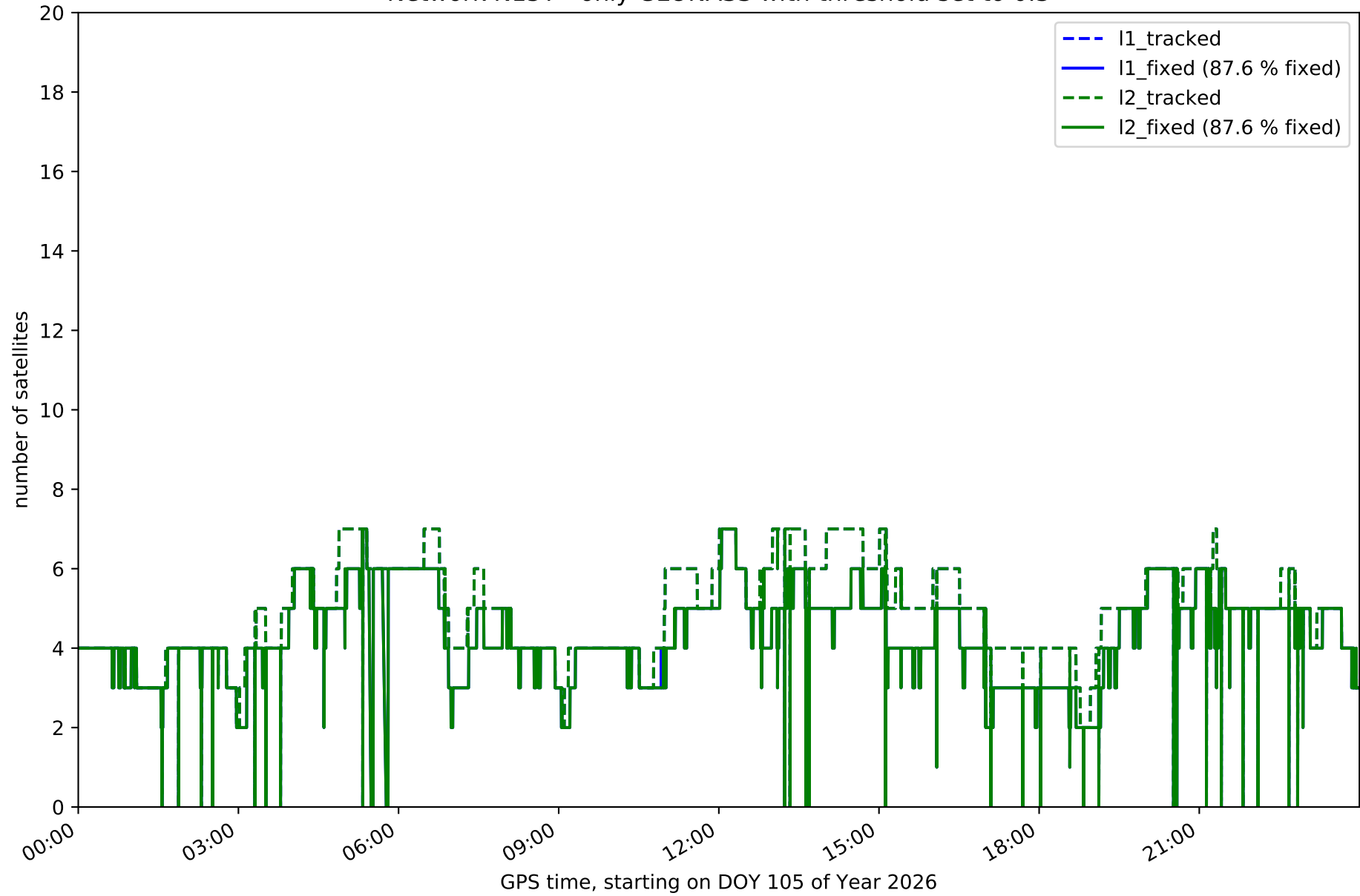
Fixing percentage of satellites in network N15T with threshold set to 0.3



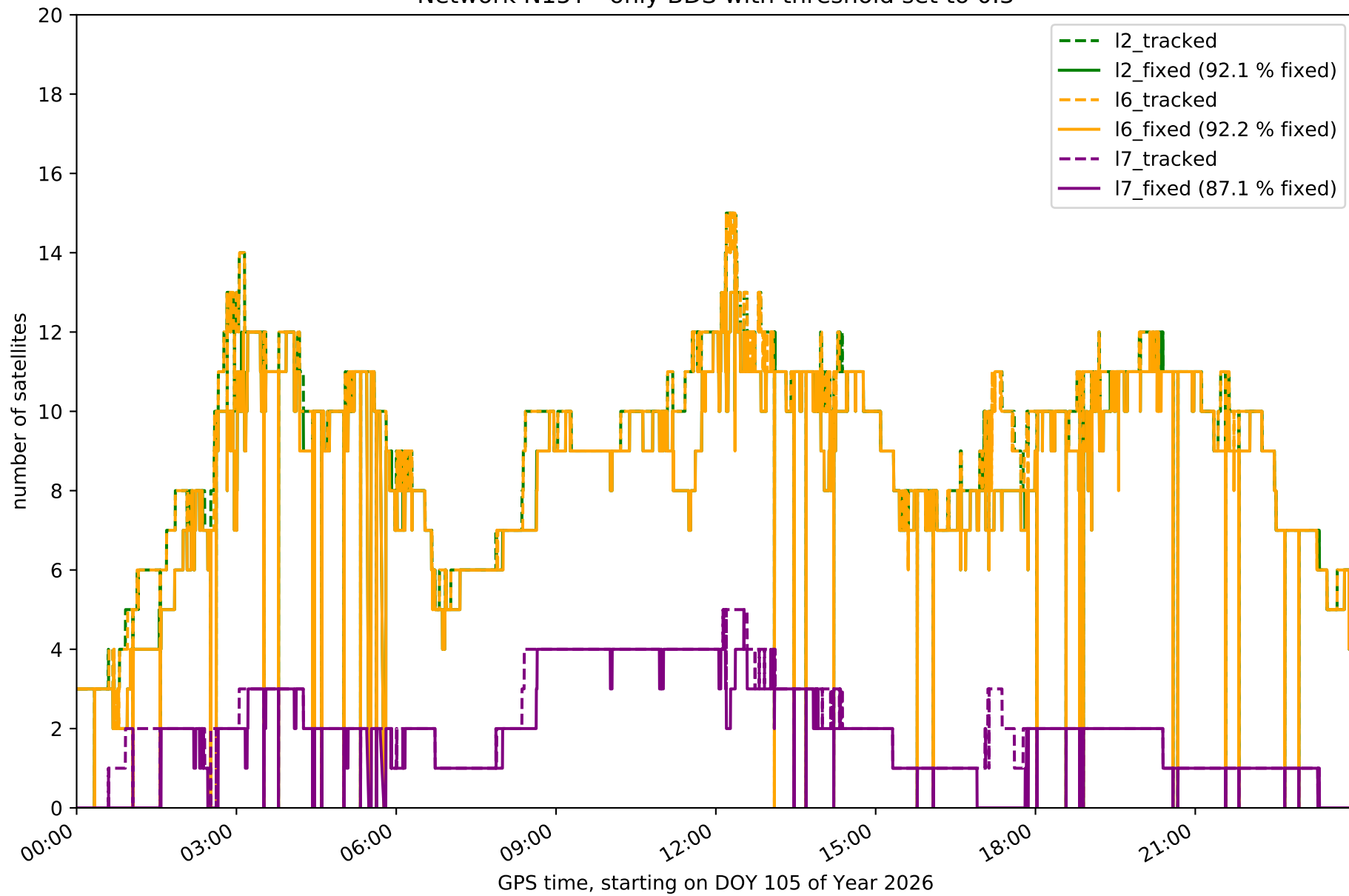
Network N15T - only GPS with threshold set to 0.3



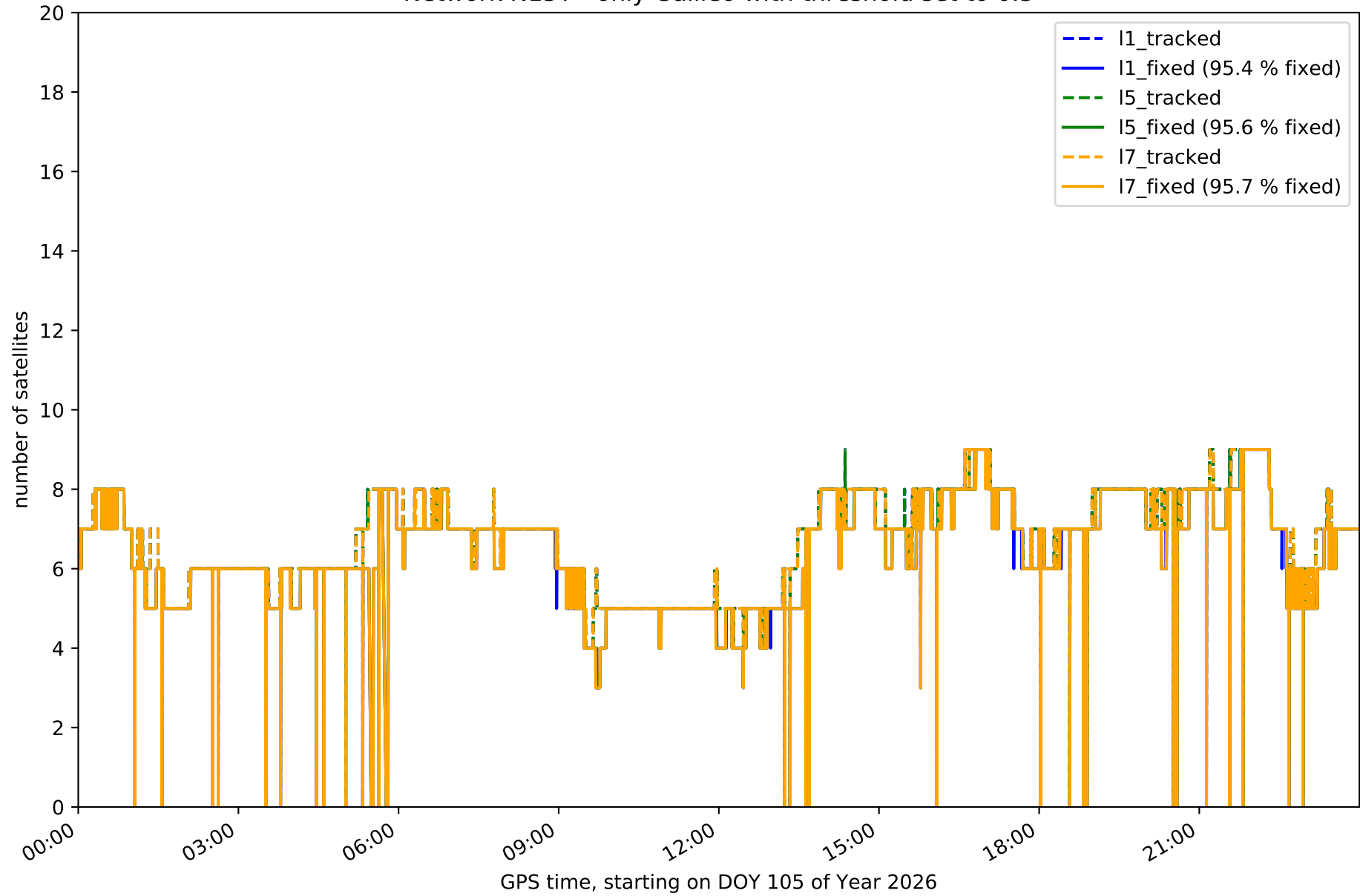
Network N15T - only GLONASS with threshold set to 0.3



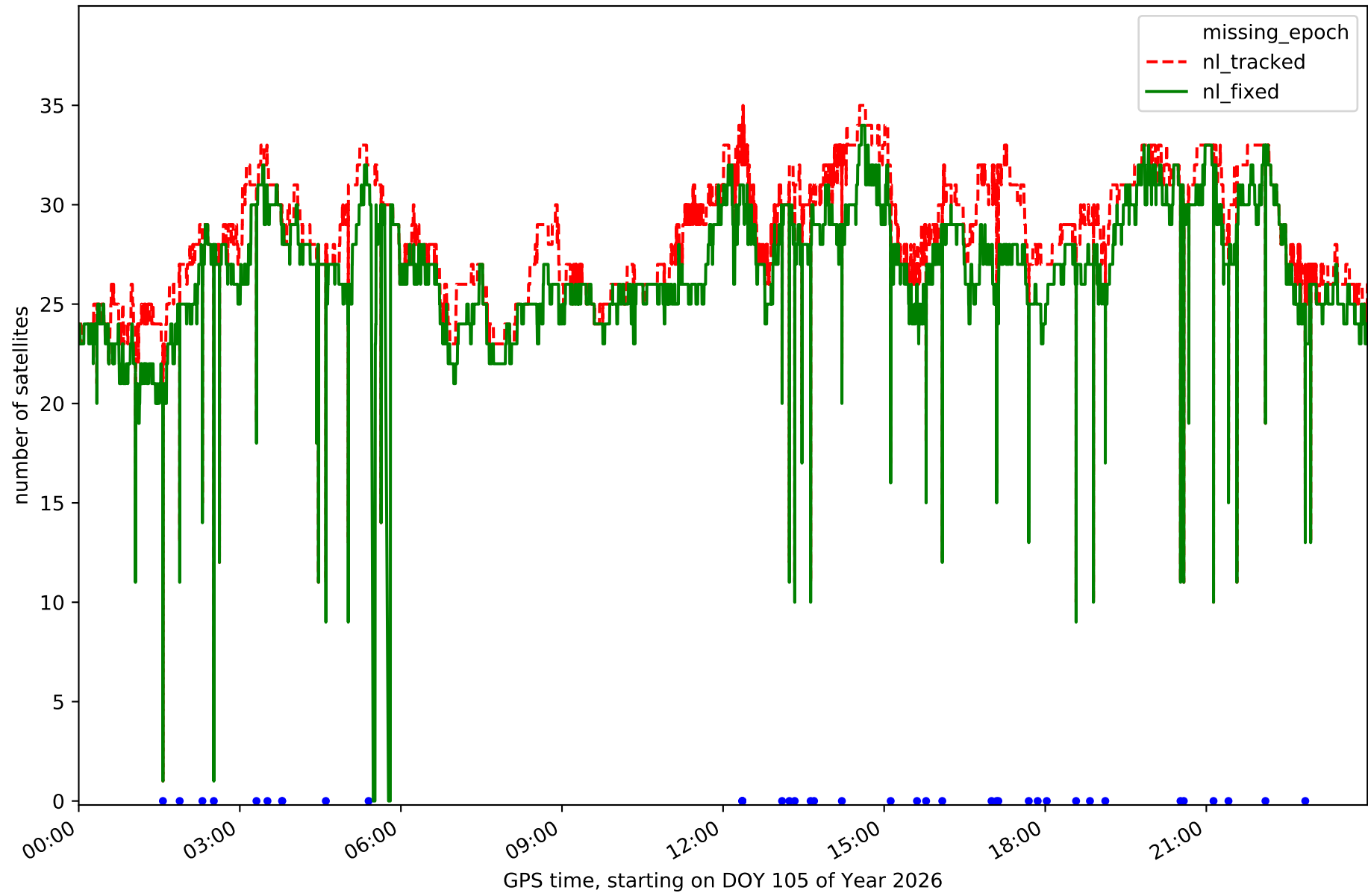
Network N15T - only BDS with threshold set to 0.3



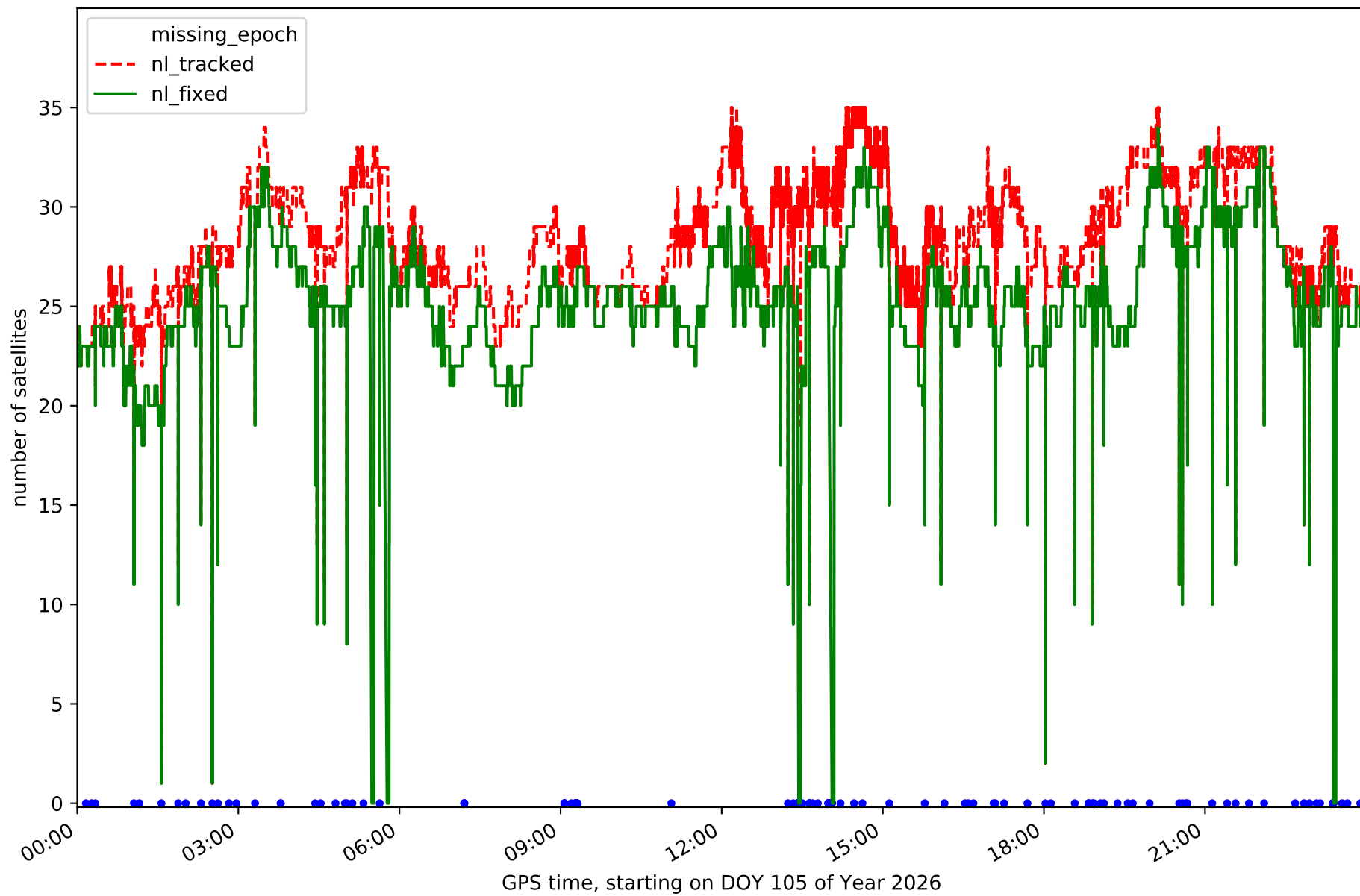
Network N15T - only Galileo with threshold set to 0.3



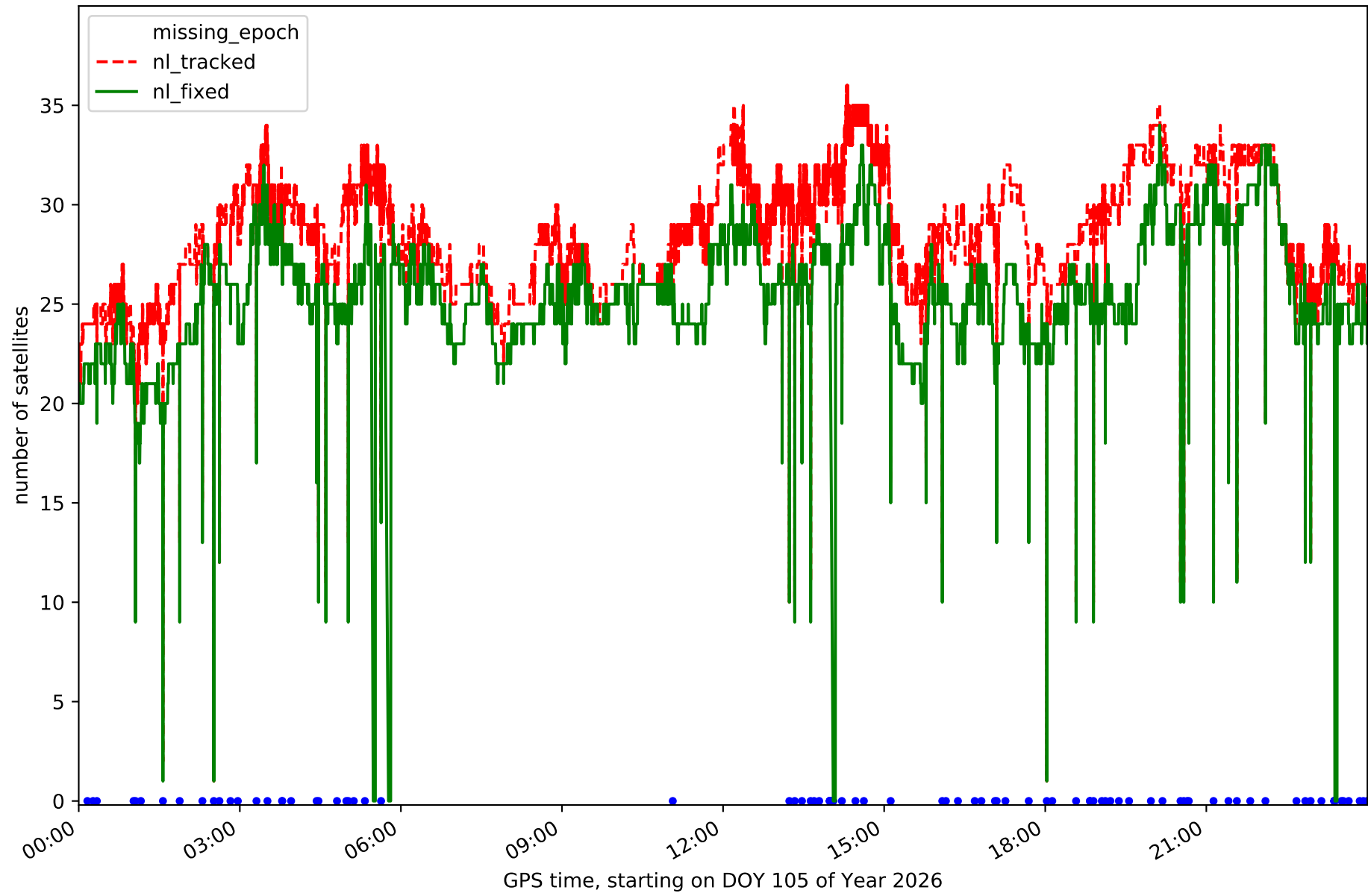
Station ACIN in network N15T



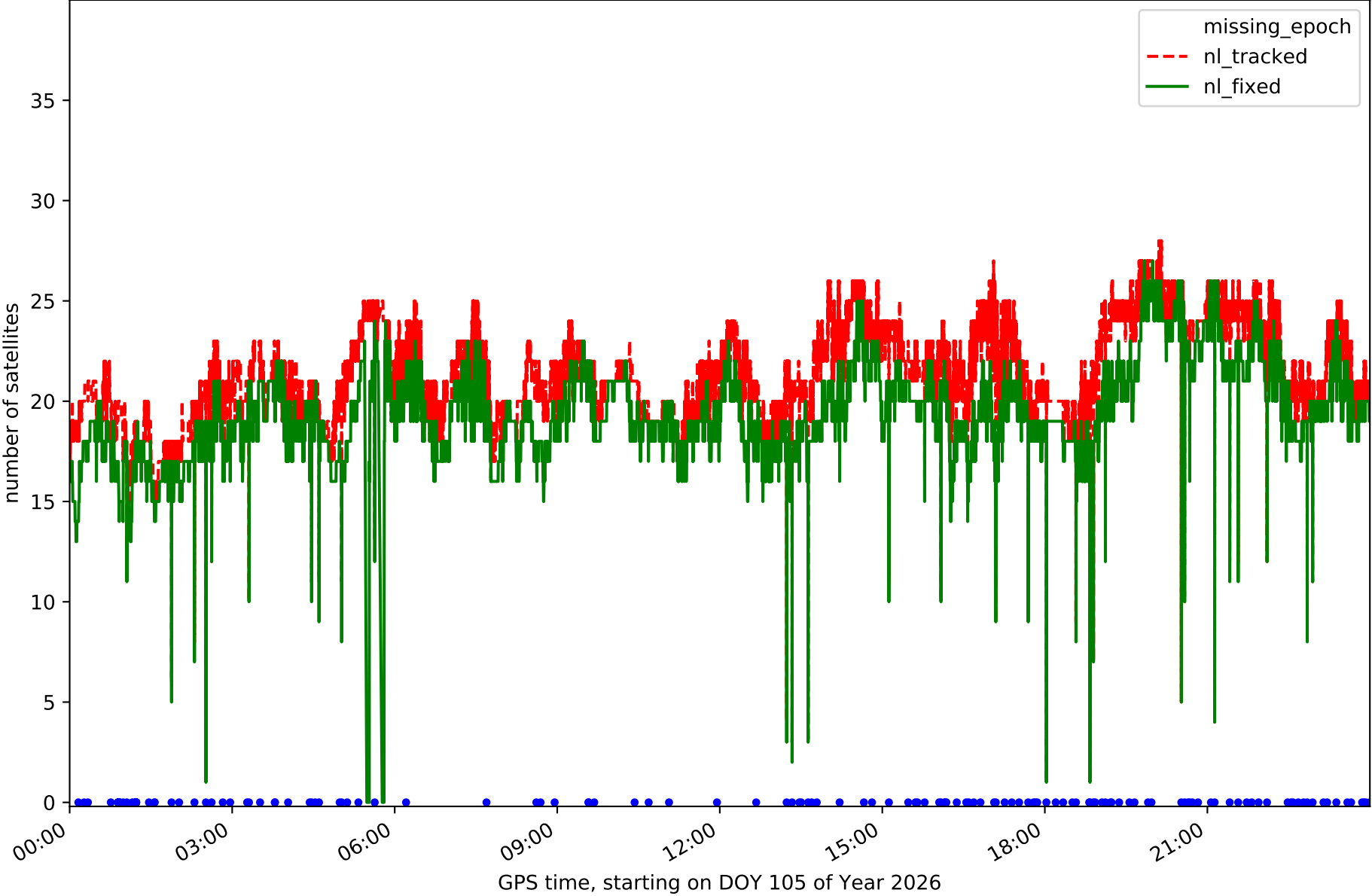
Station AGRD in network N15T



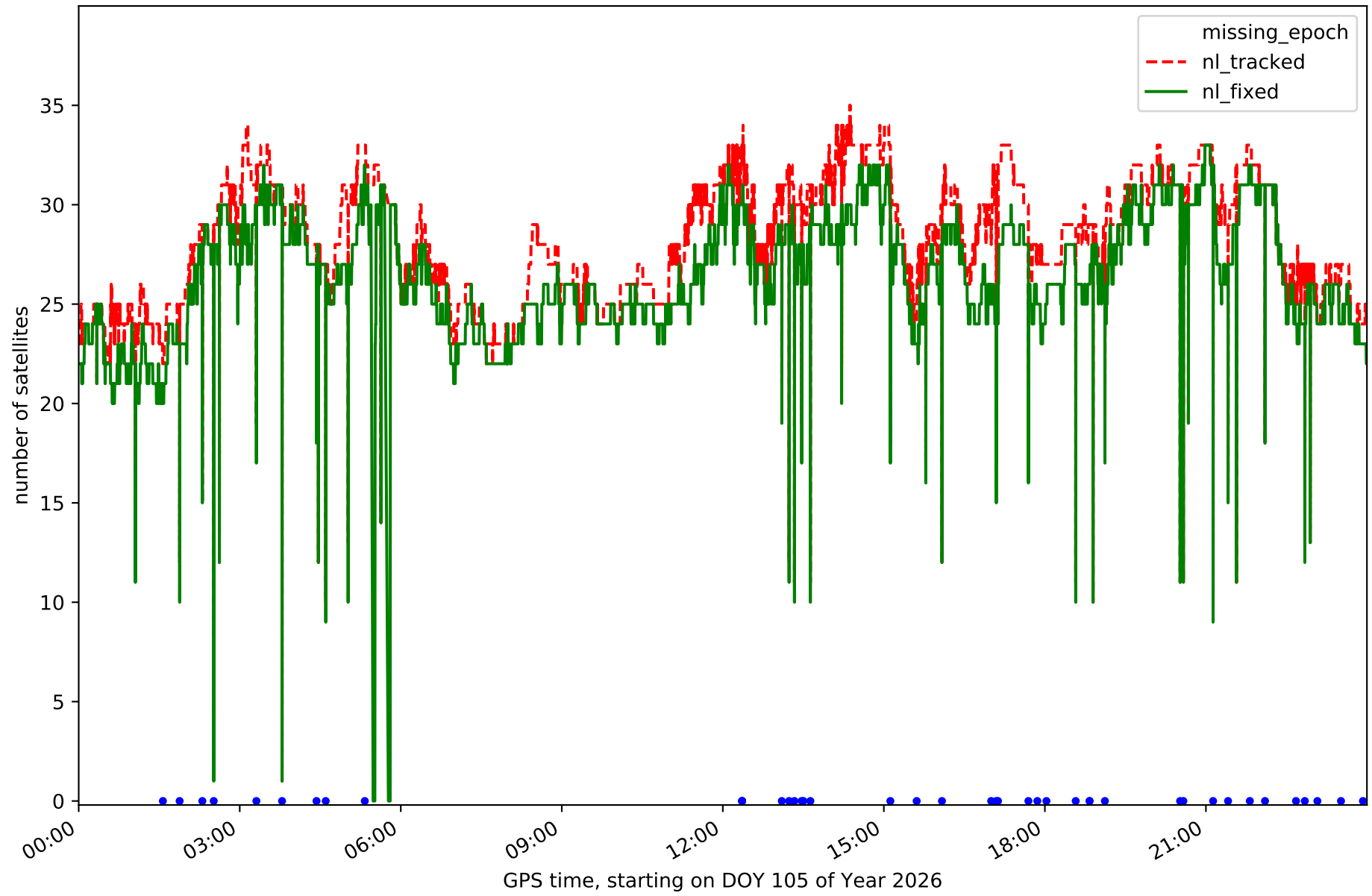
Station AJAL in network N15T



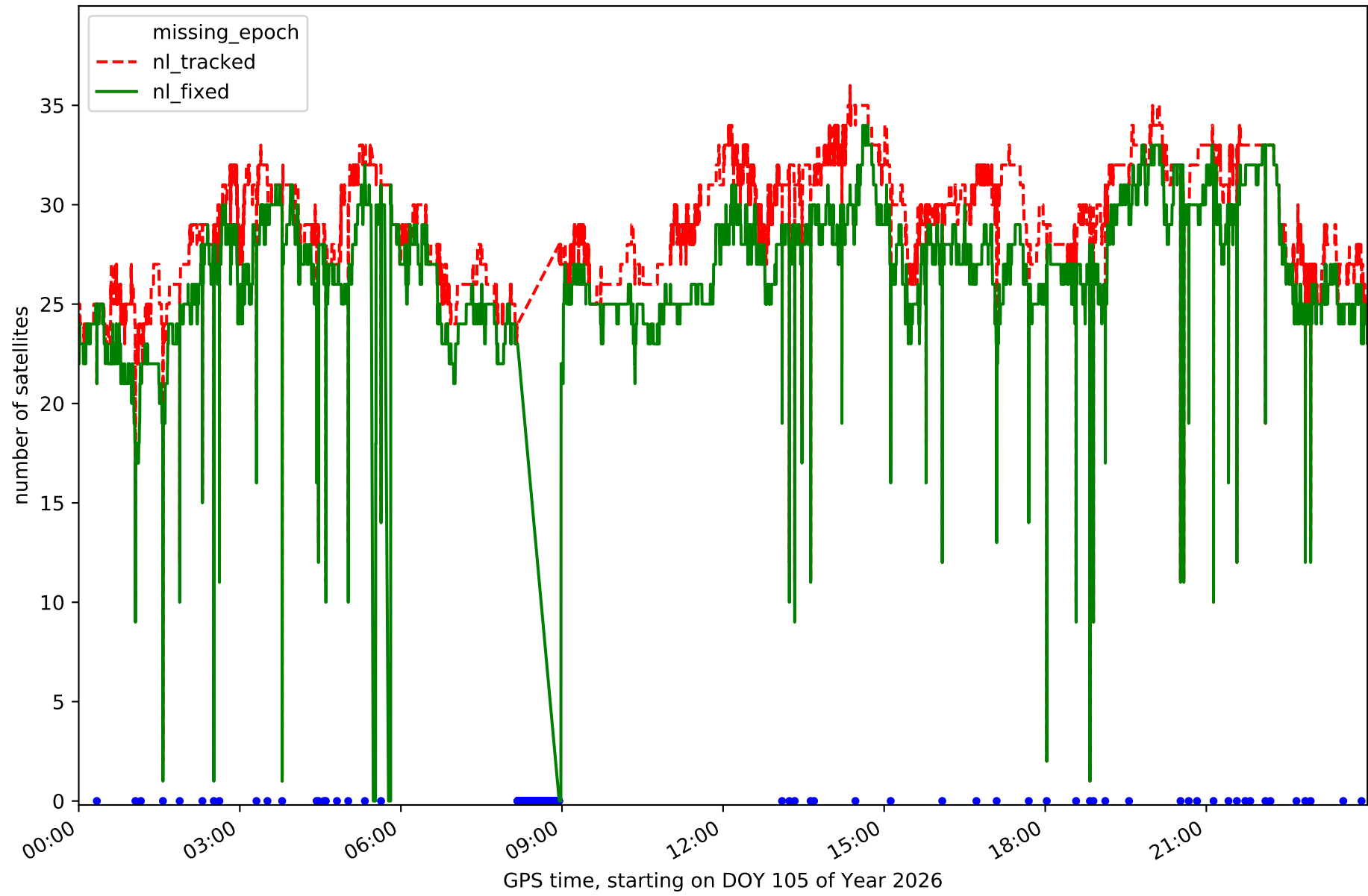
Station ALC1 in network N15T



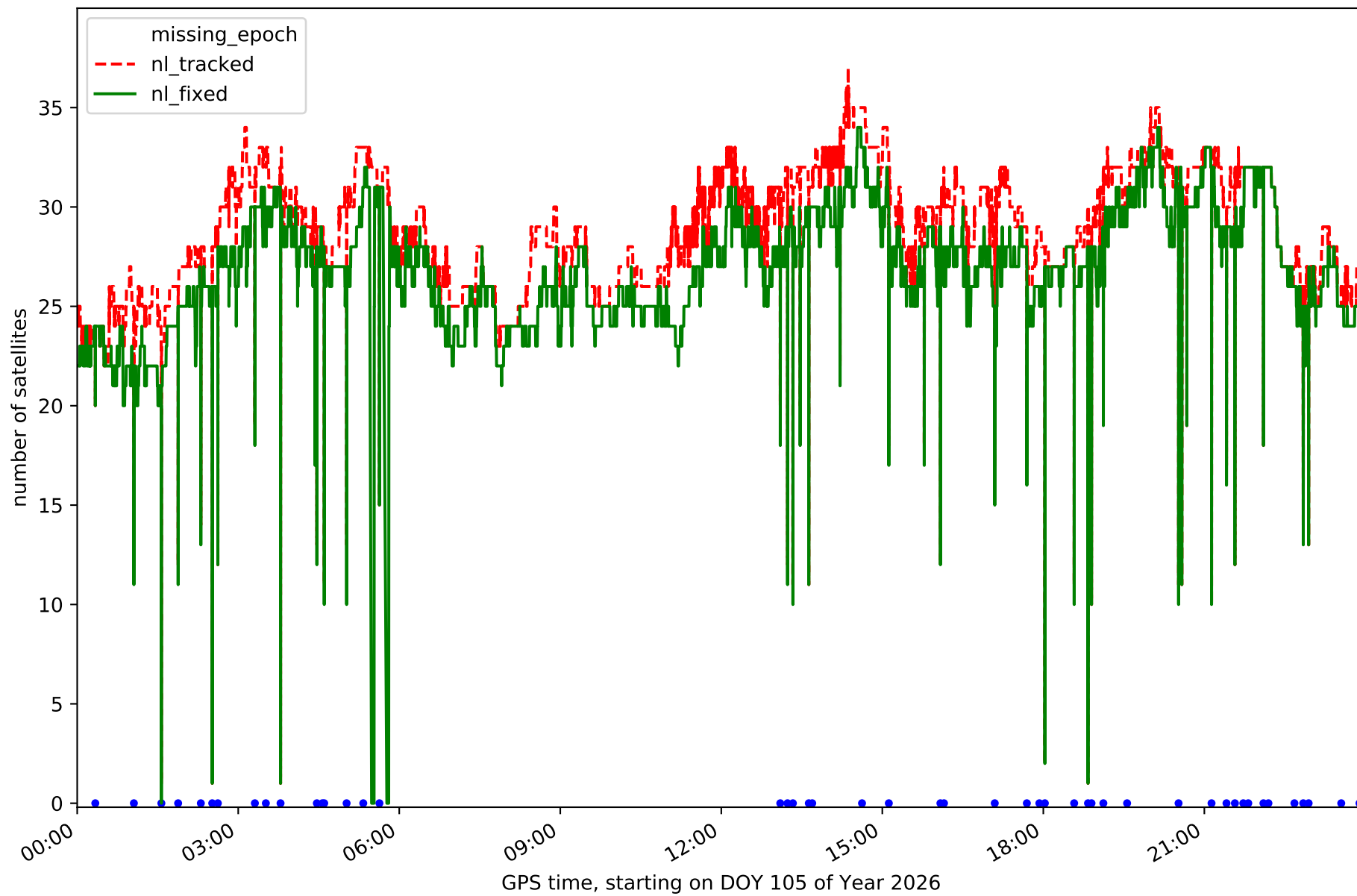
Station ALIA in network N15T



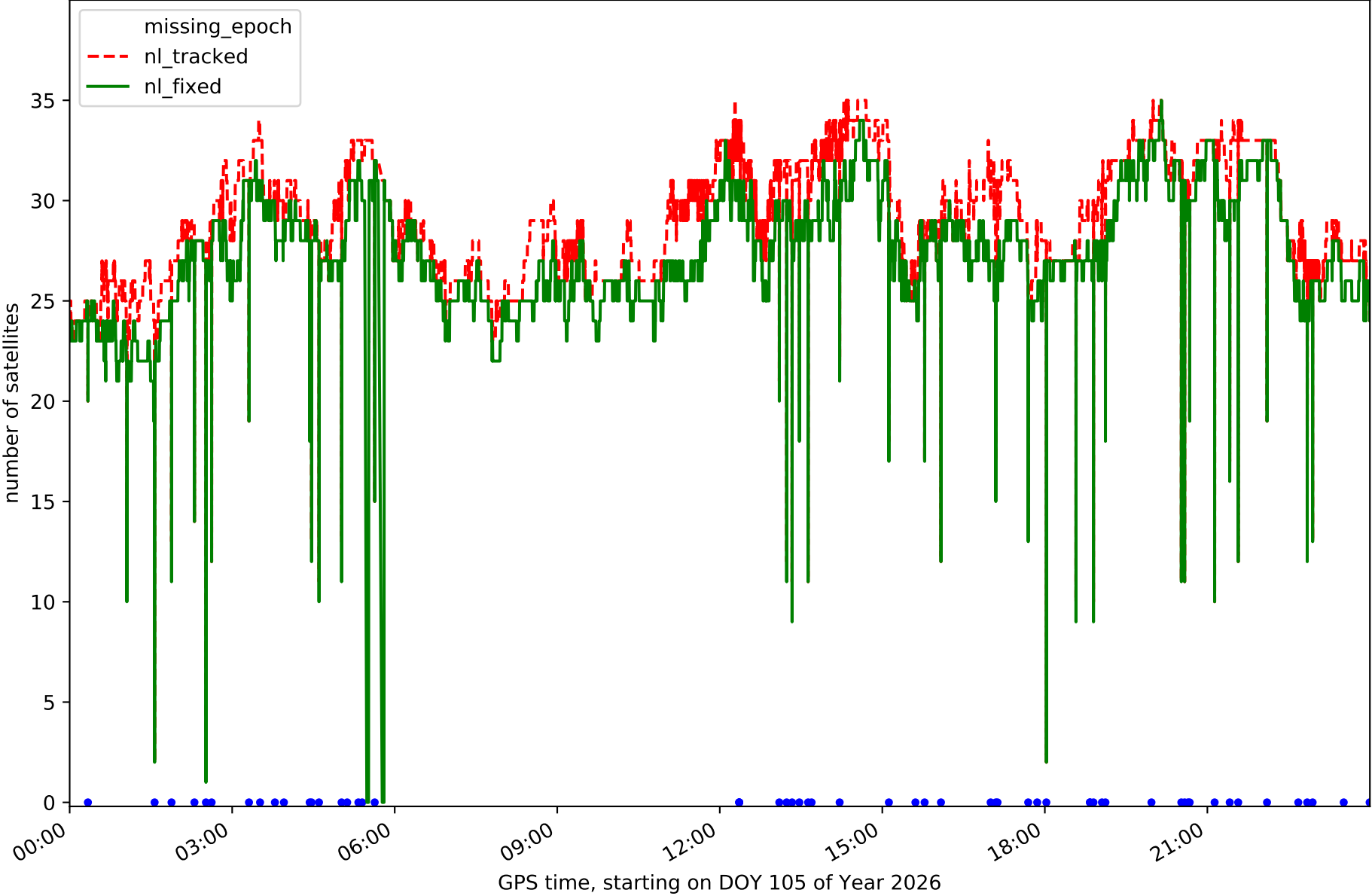
Station ARAS in network N15T



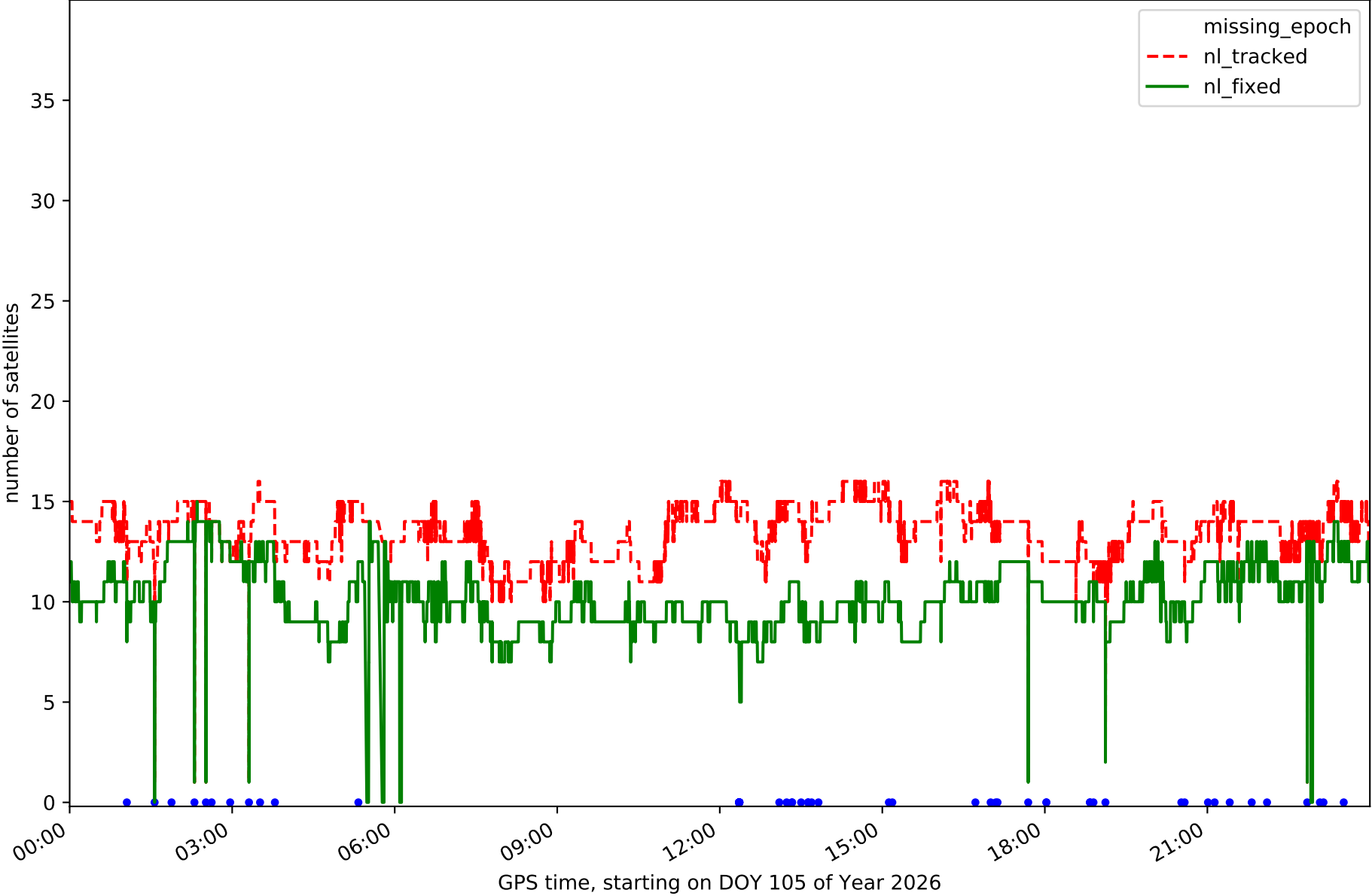
Station BERG in network N15T



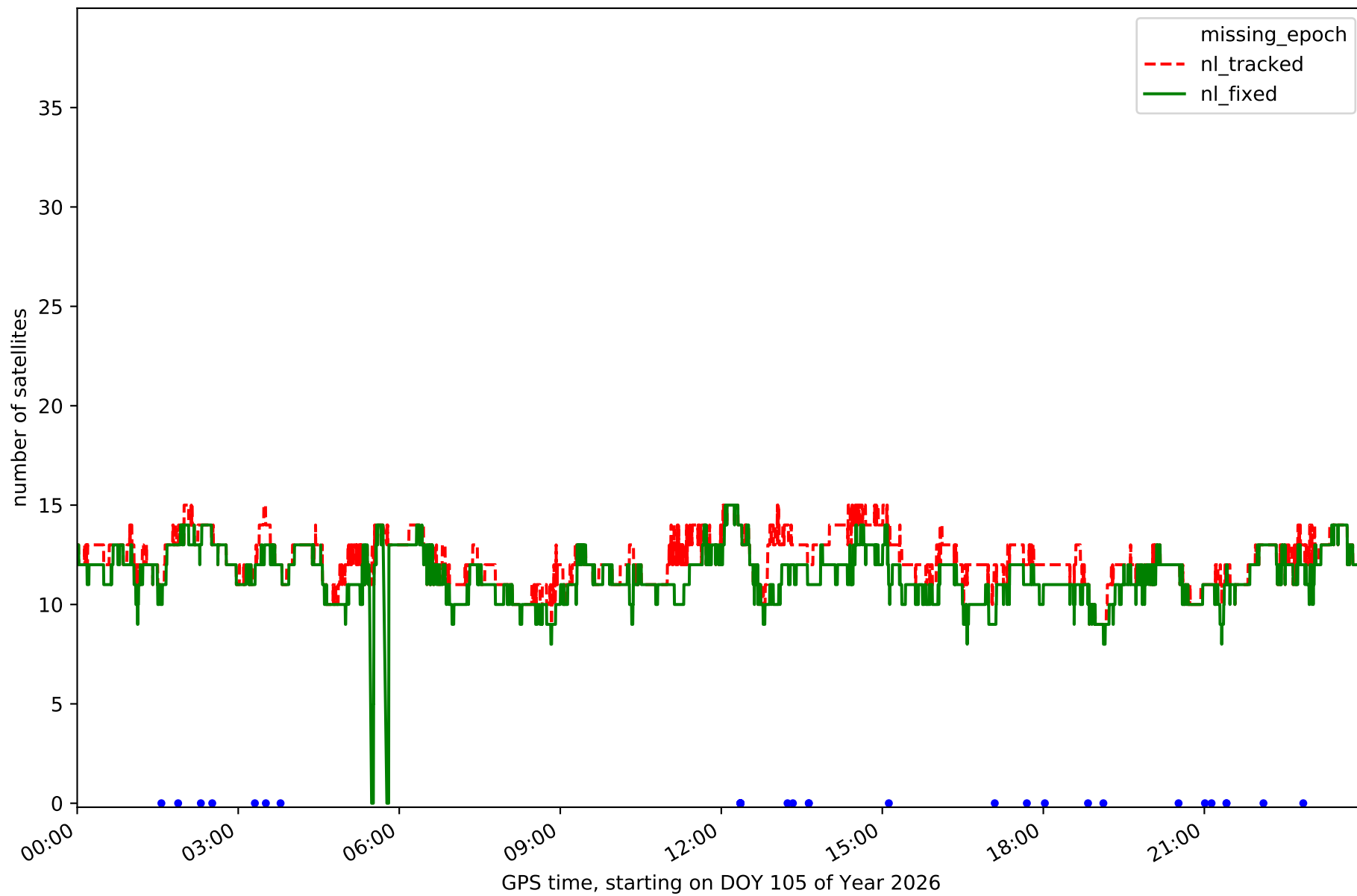
Station CALA in network N15T



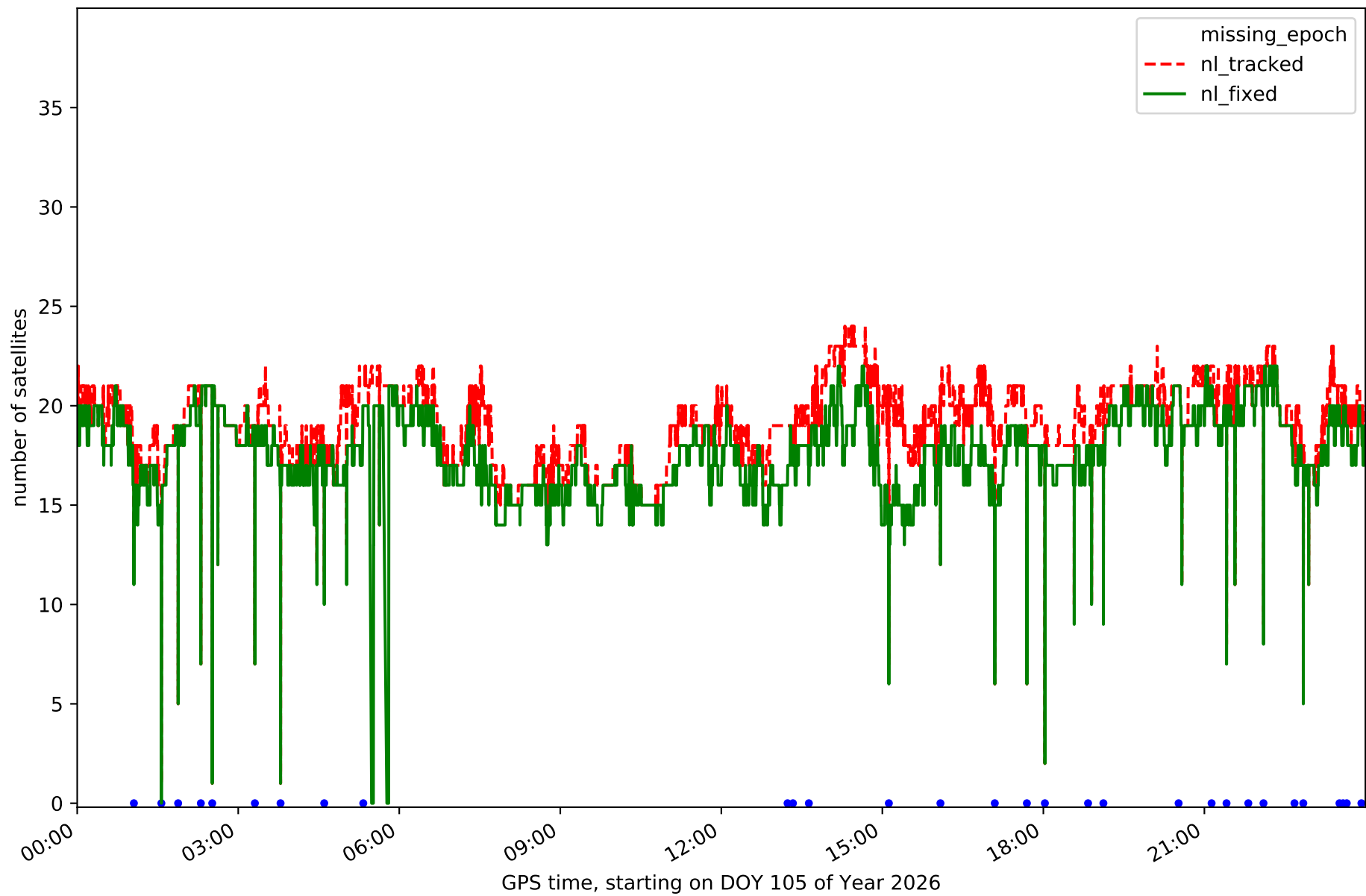
Station CATY in network N15T



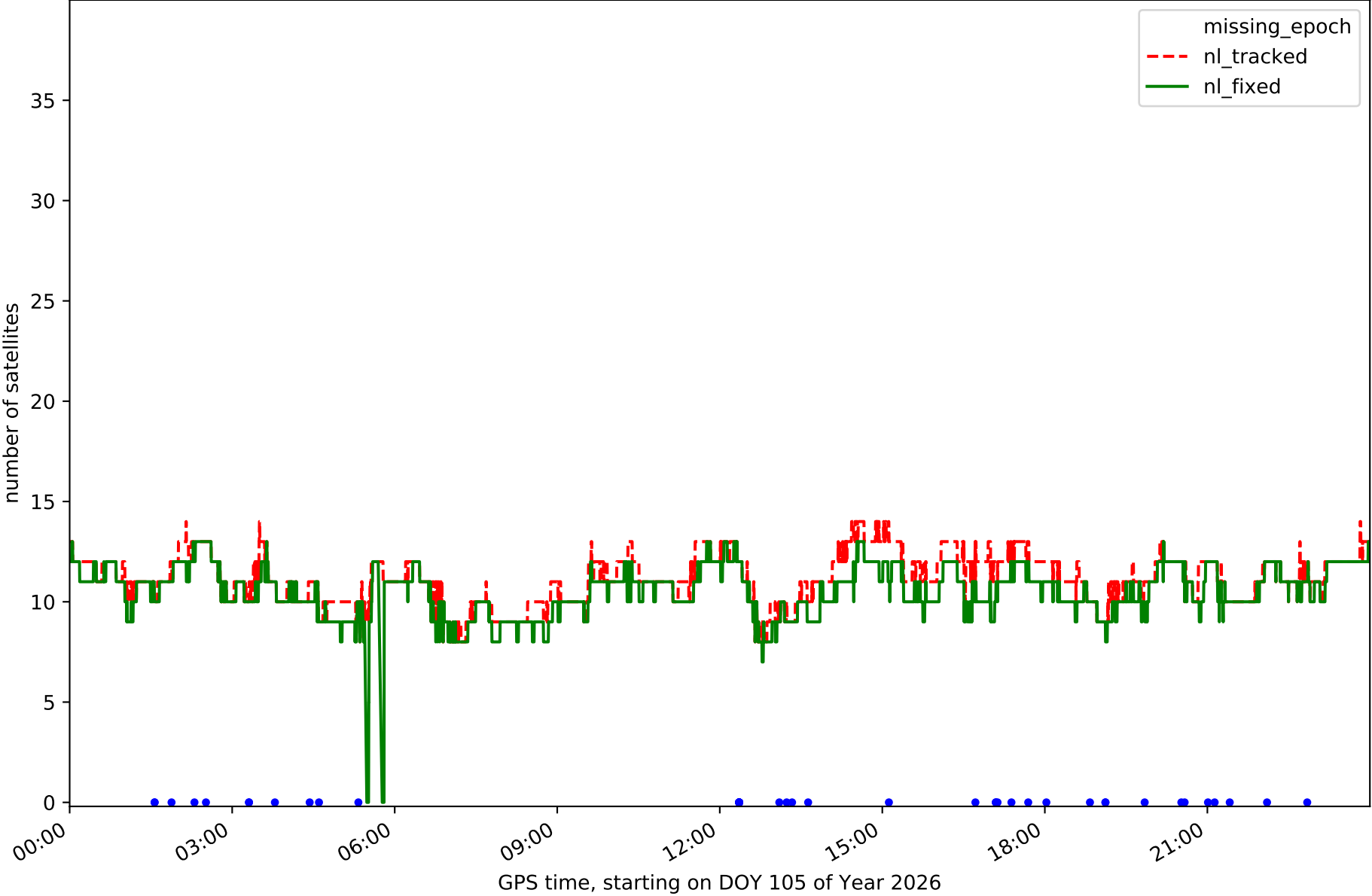
Station CRNA in network N15T



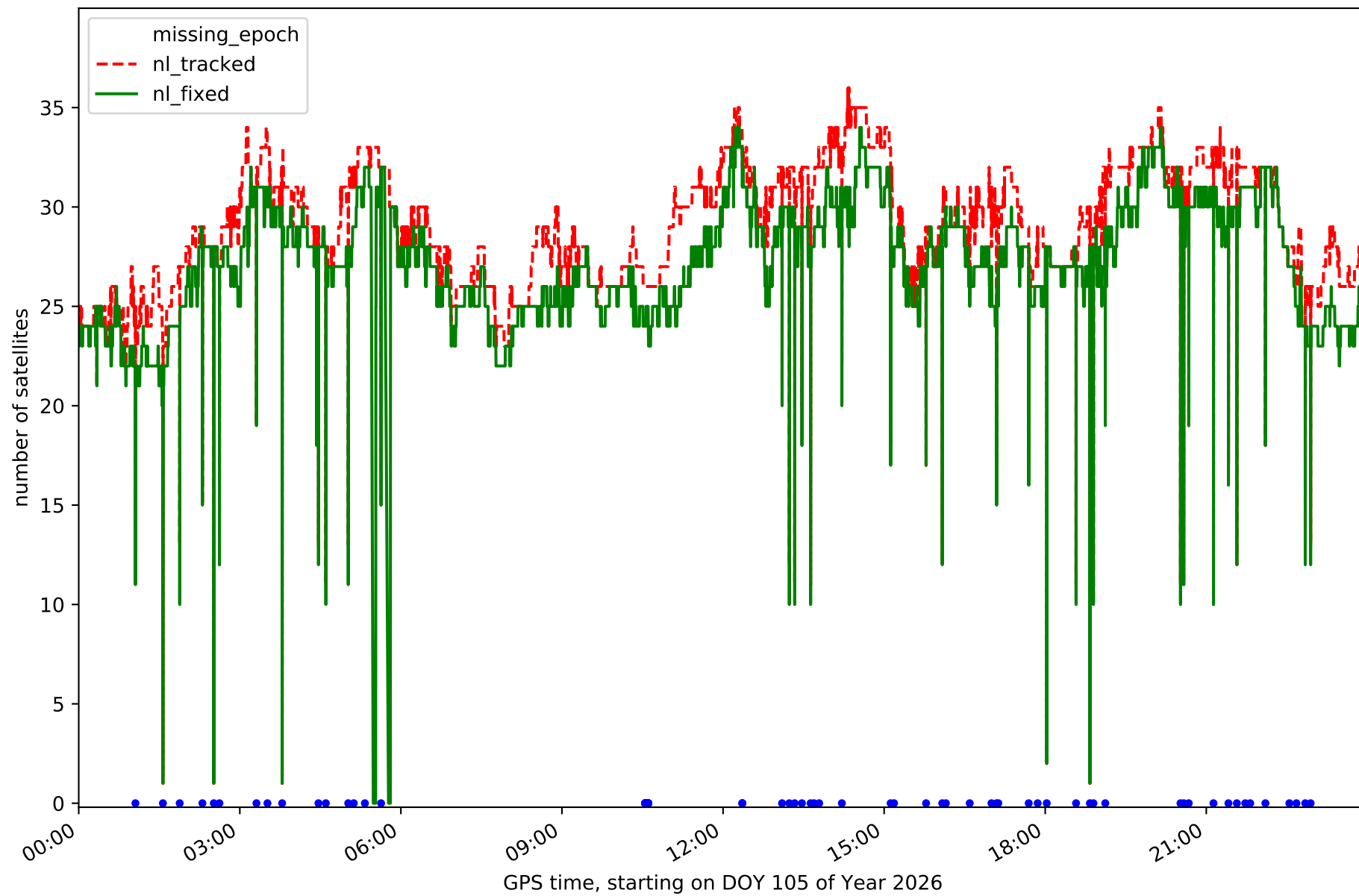
Station MOLI in network N15T



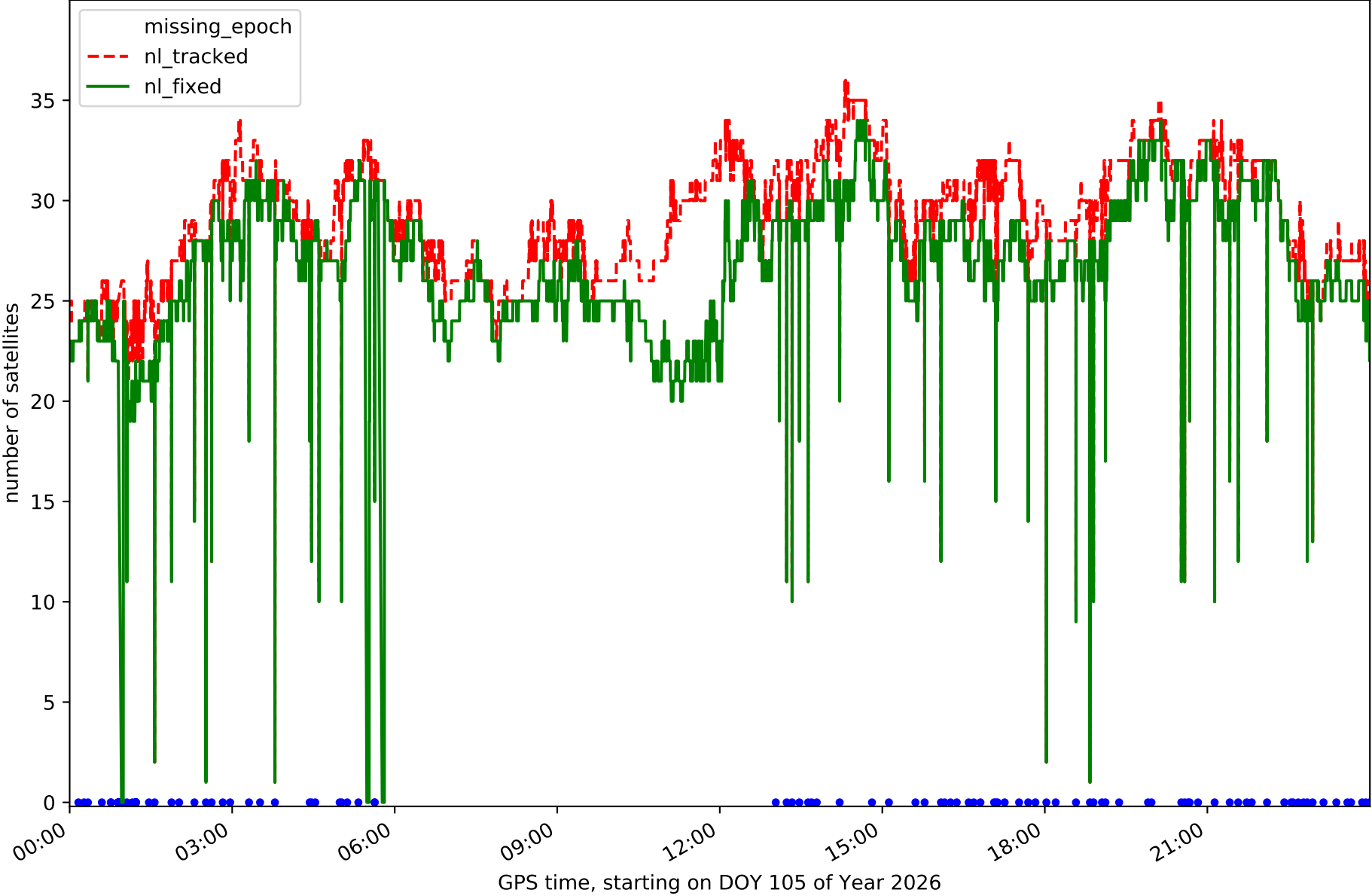
Station MUNI in network N15T



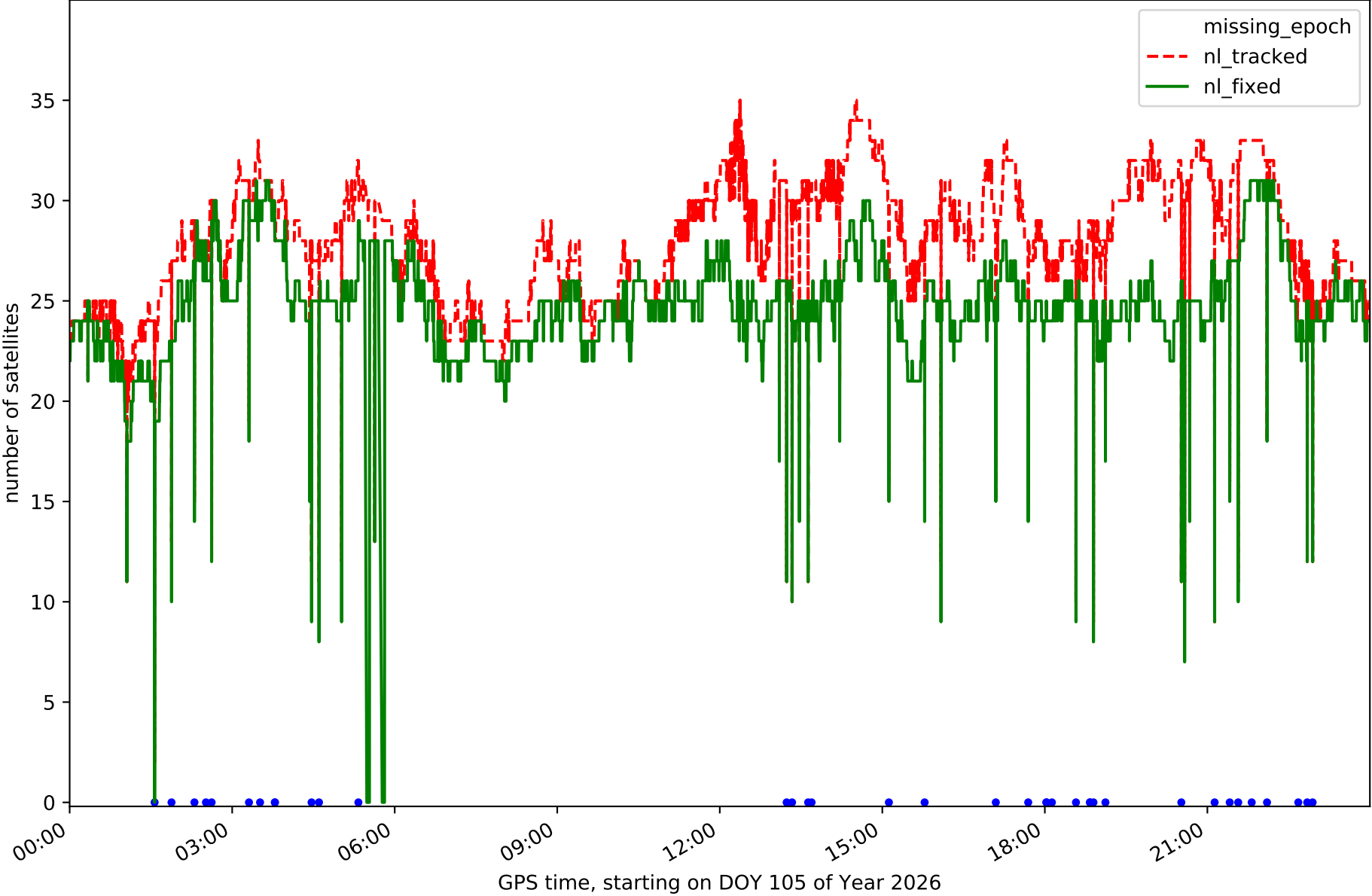
Station QNTO in network N15T



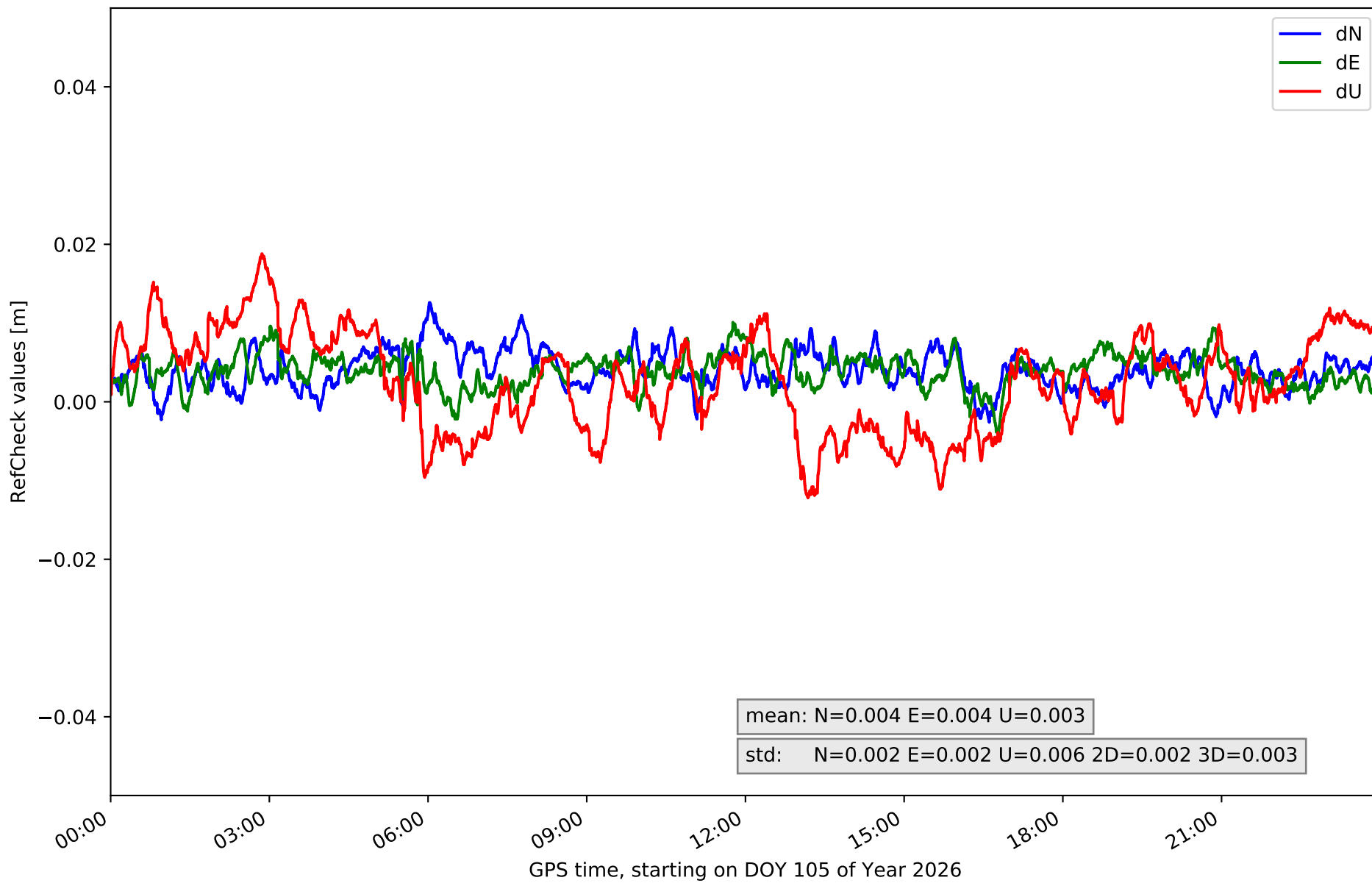
Station TERU in network N15T



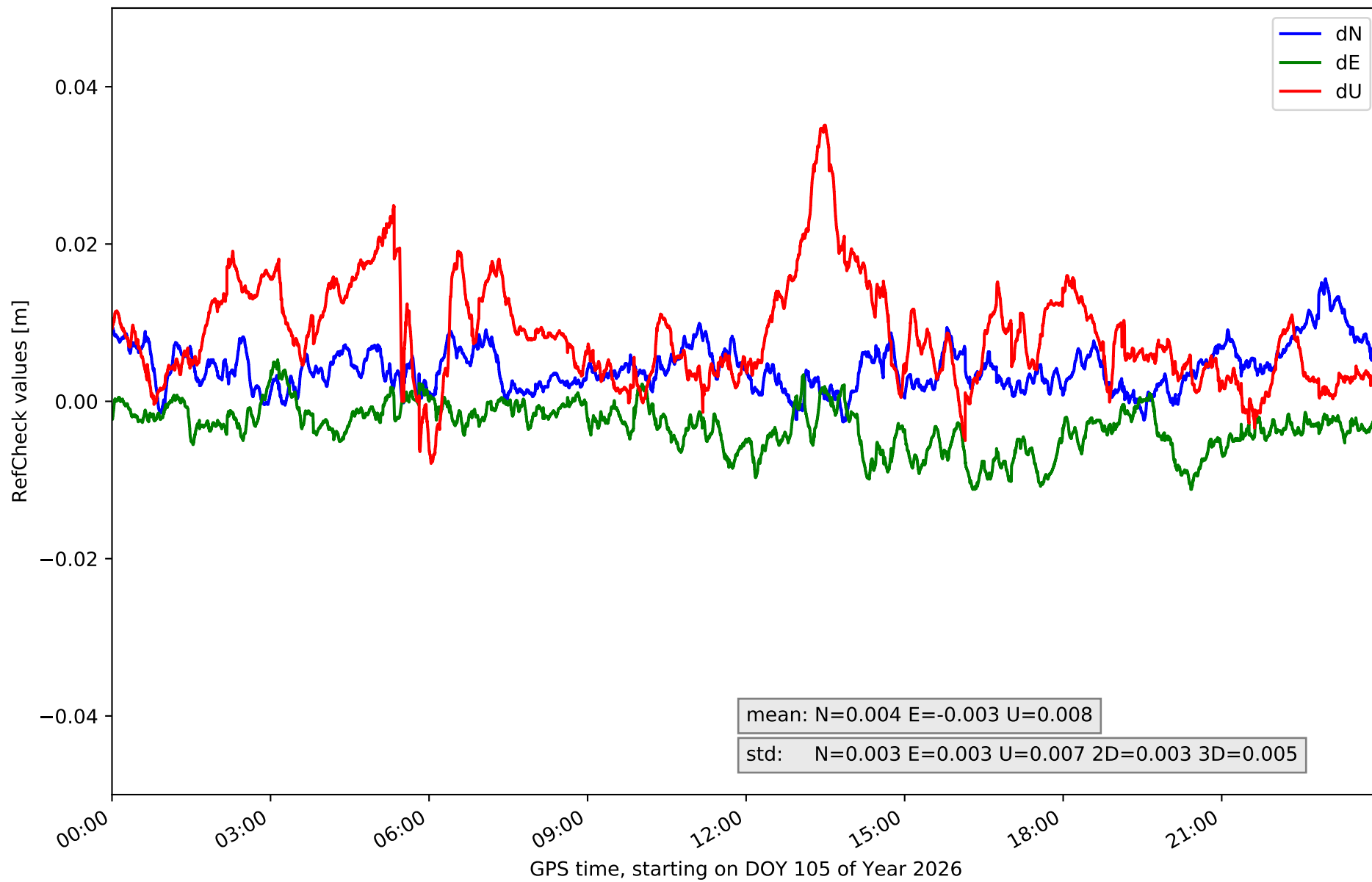
Station YEBE in network N15T



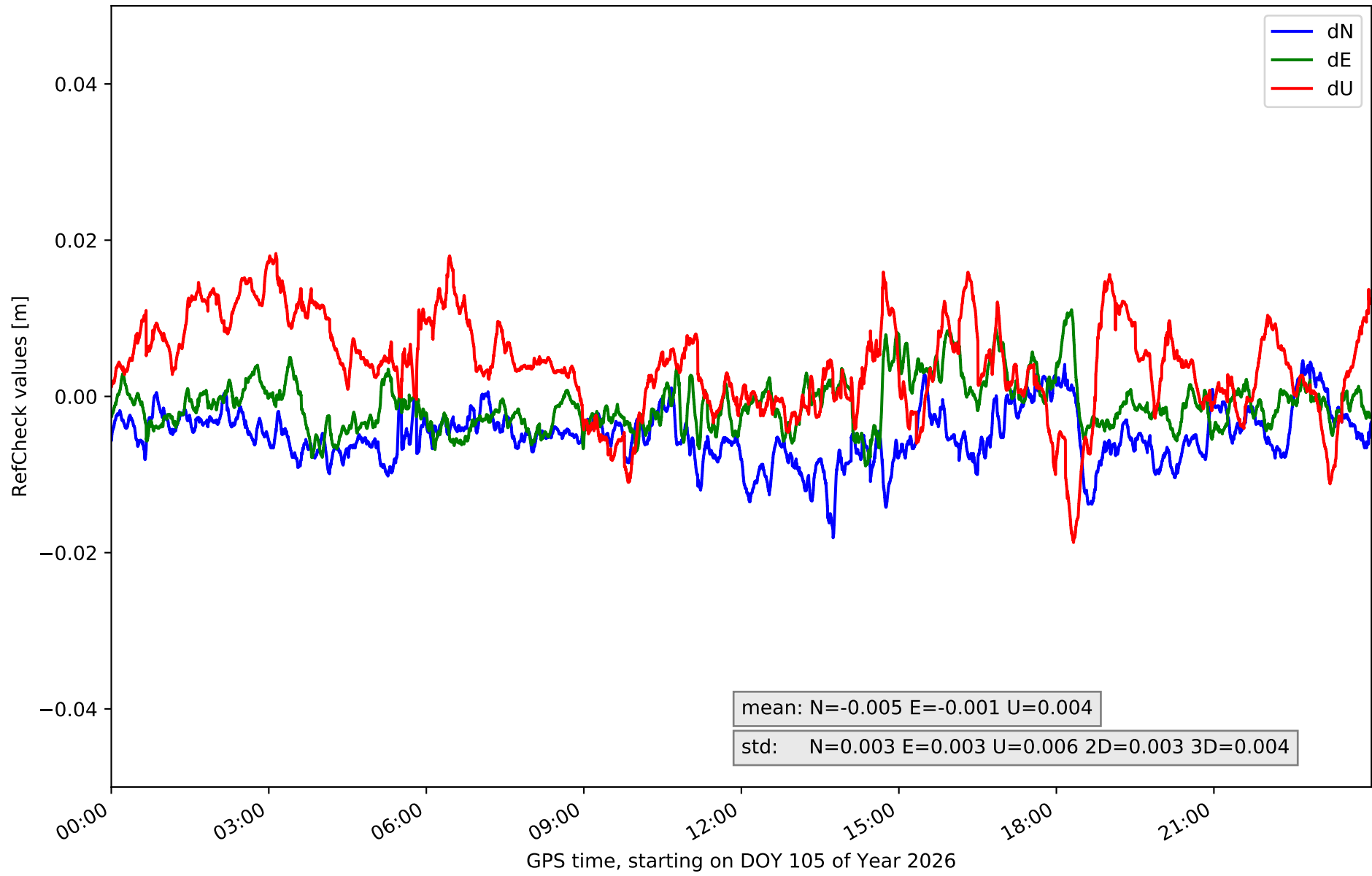
RefCheck for station ACIN in network N15T



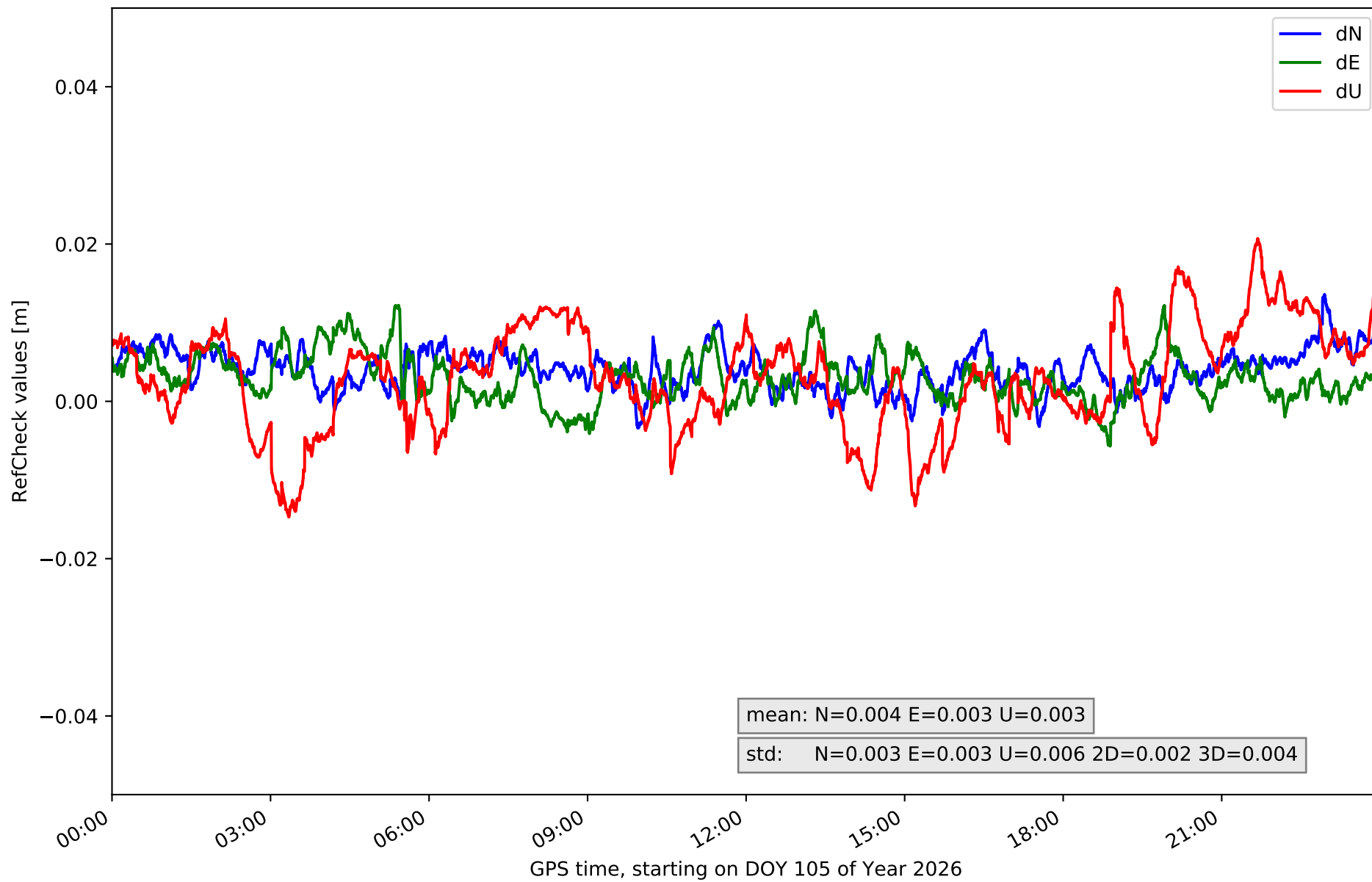
RefCheck for station AGRD in network N15T



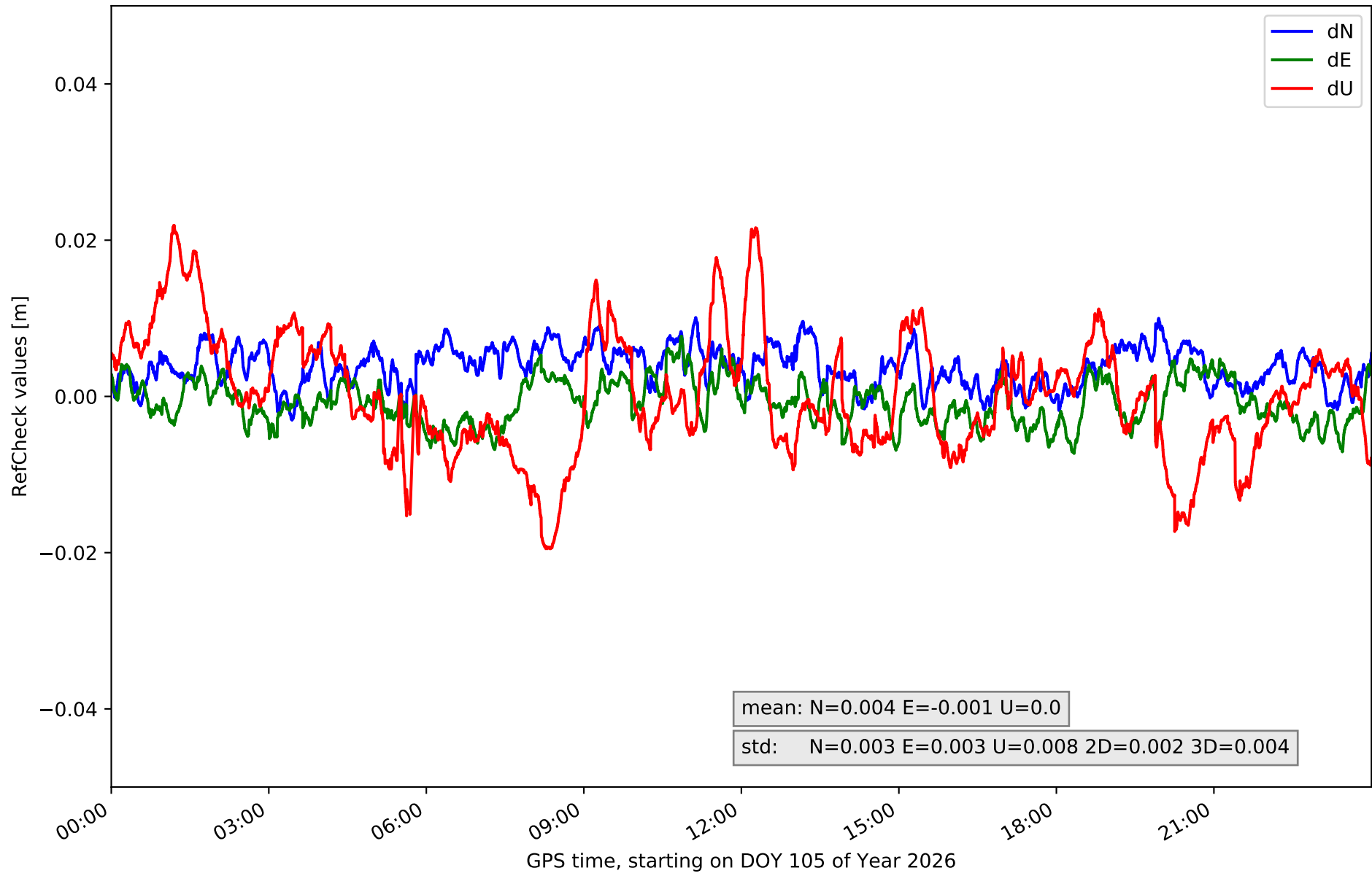
RefCheck for station AJAL in network N15T



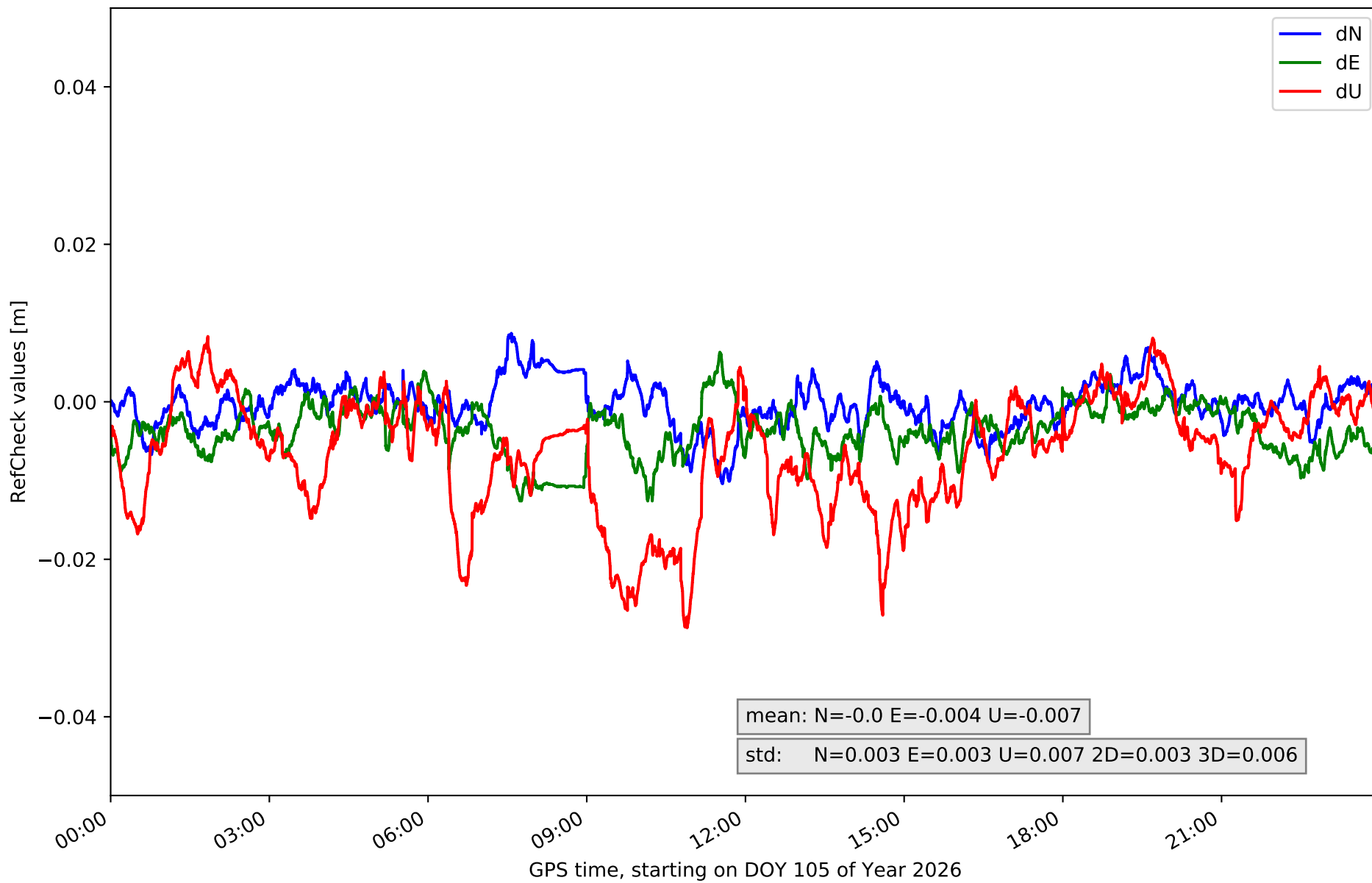
RefCheck for station ALC1 in network N15T



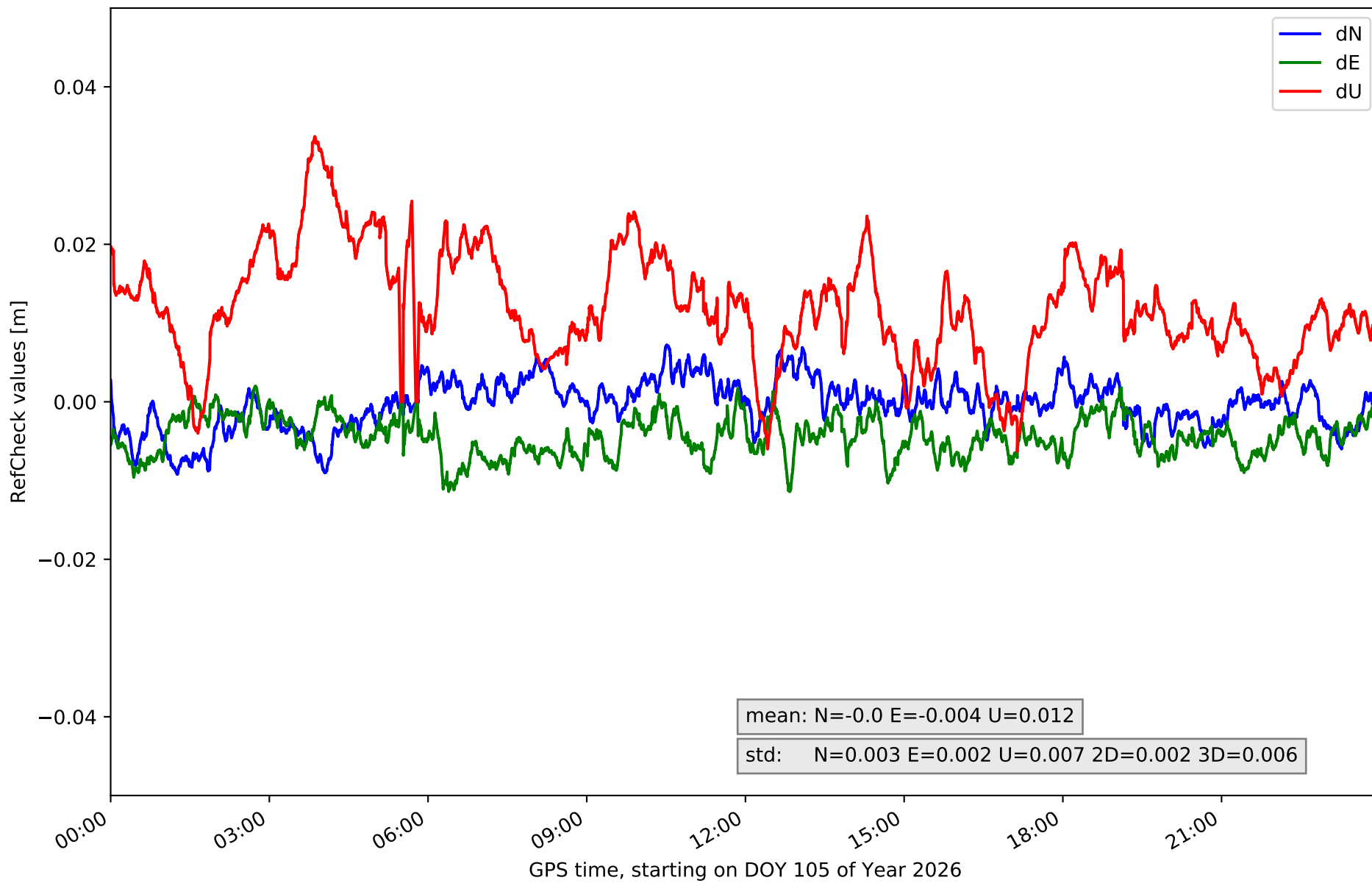
RefCheck for station ALIA in network N15T



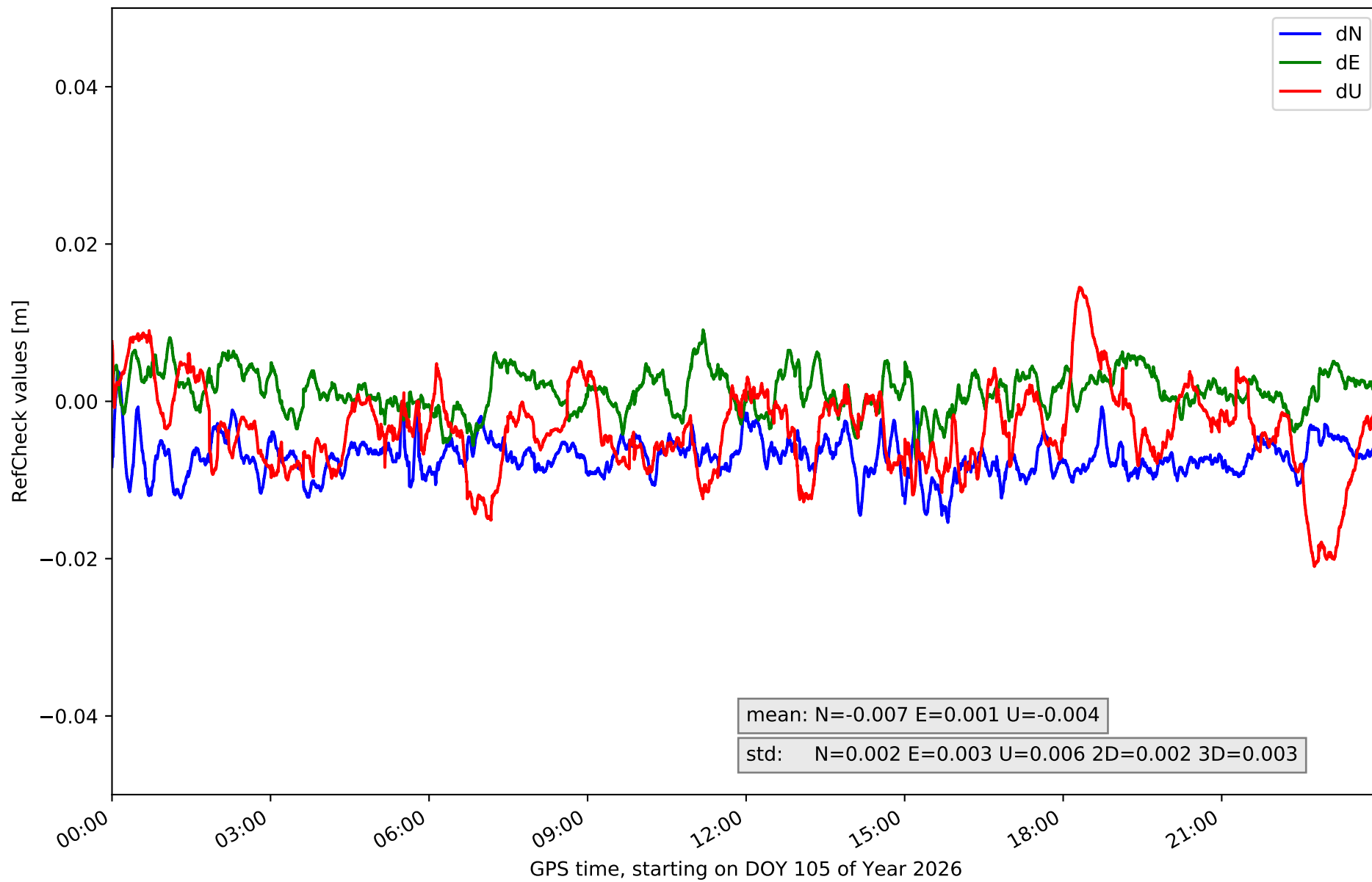
RefCheck for station ARAS in network N15T



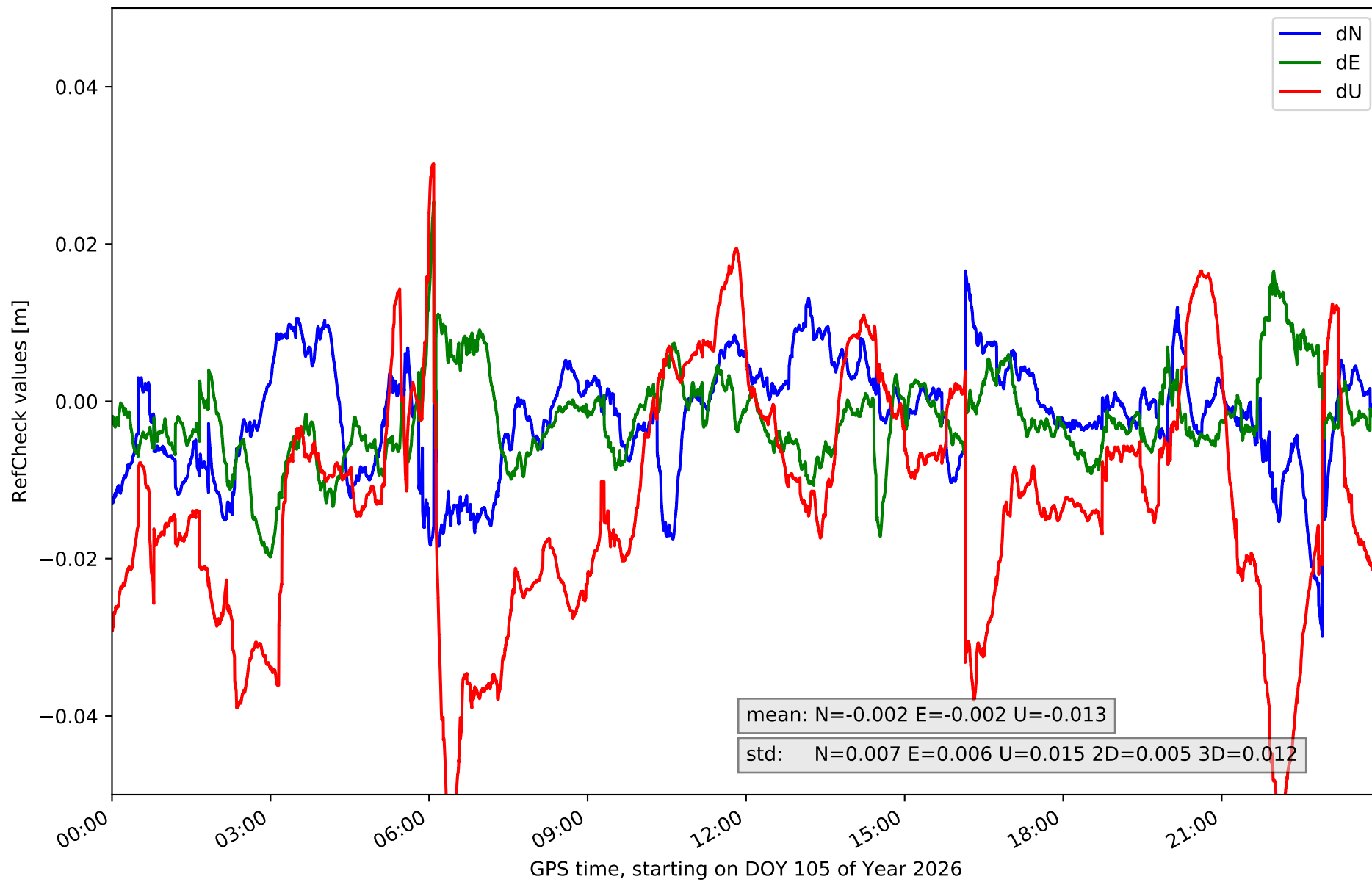
RefCheck for station BERG in network N15T



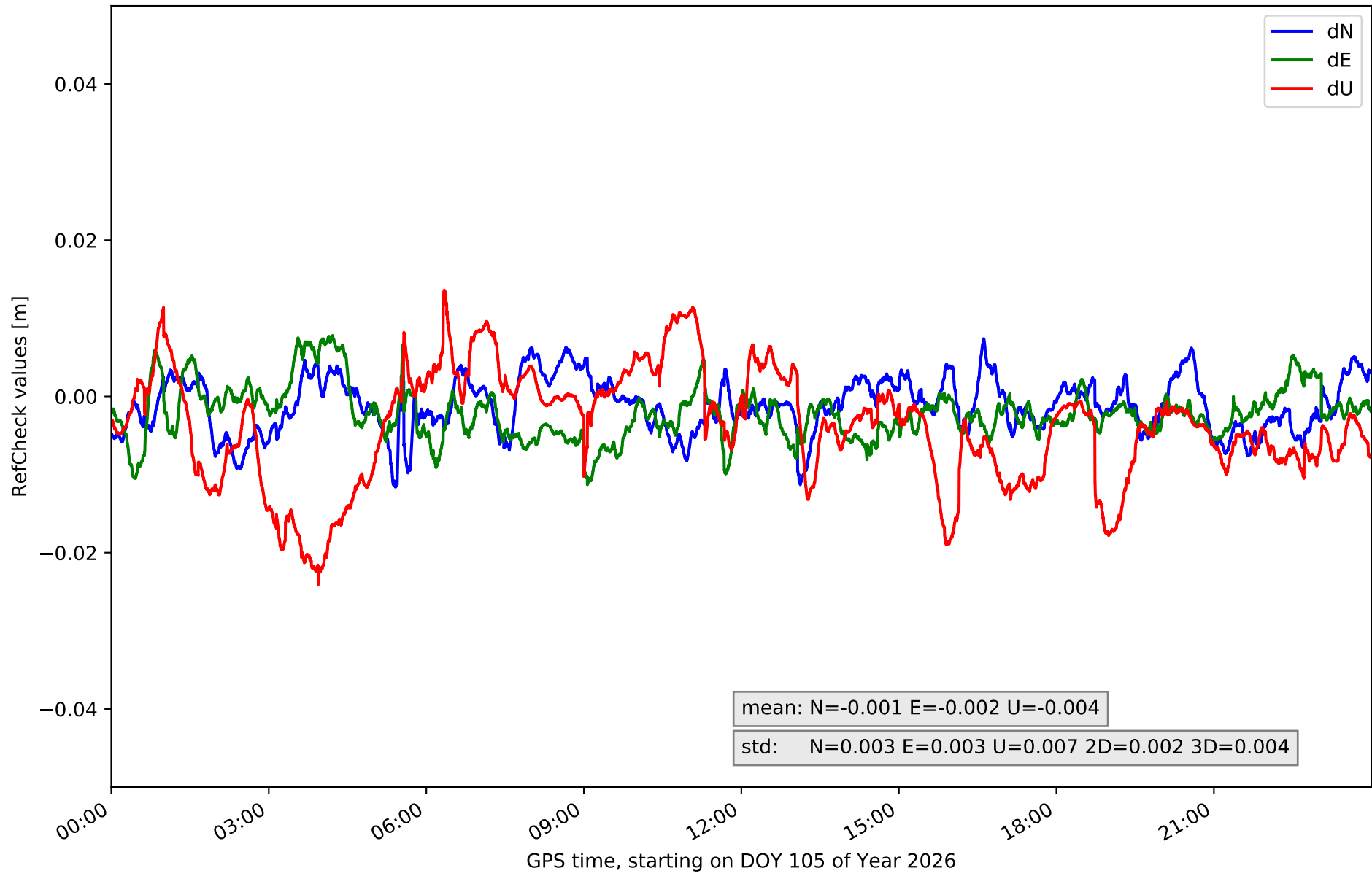
RefCheck for station CALA in network N15T



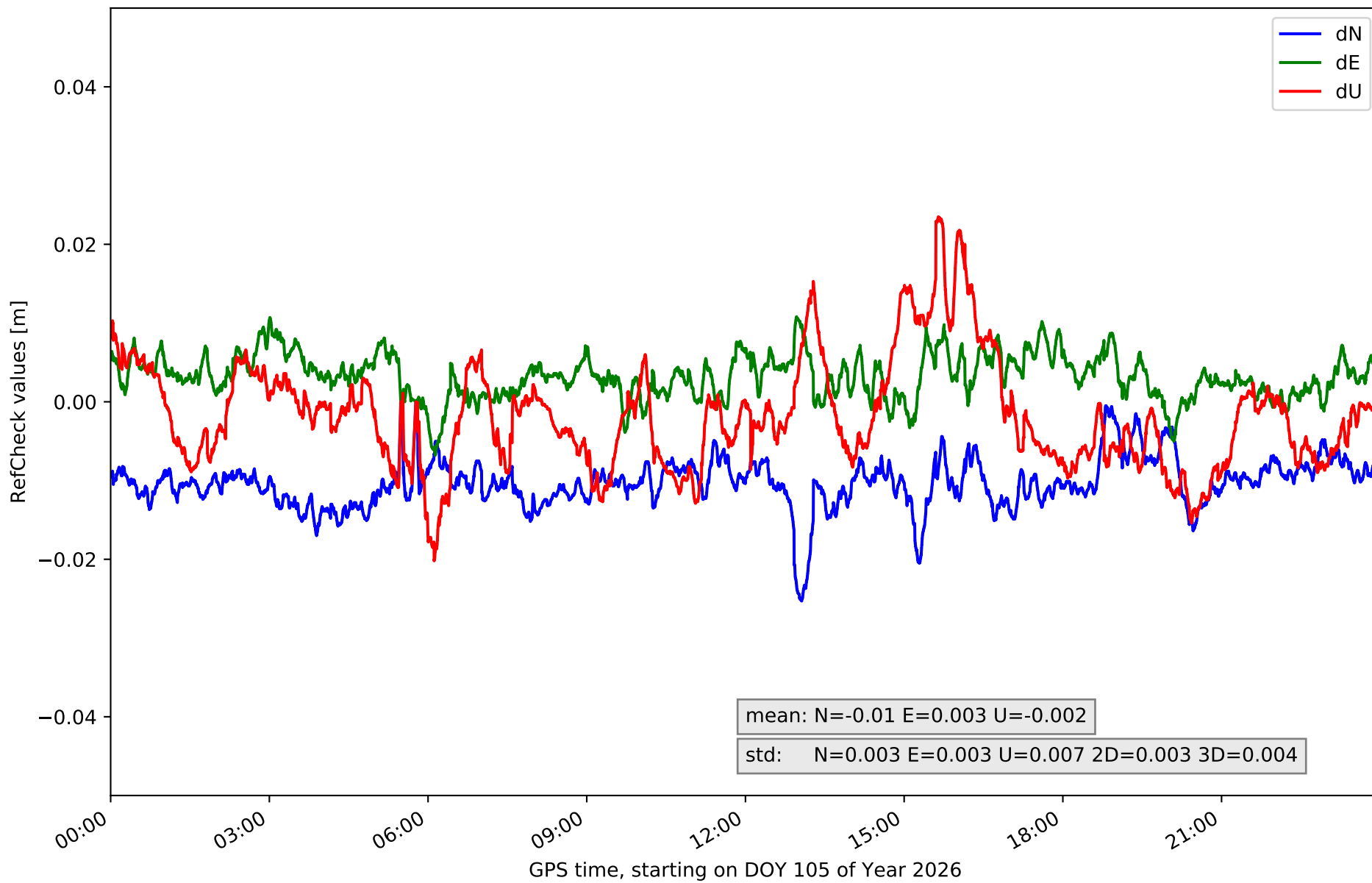
RefCheck for station CATY in network N15T



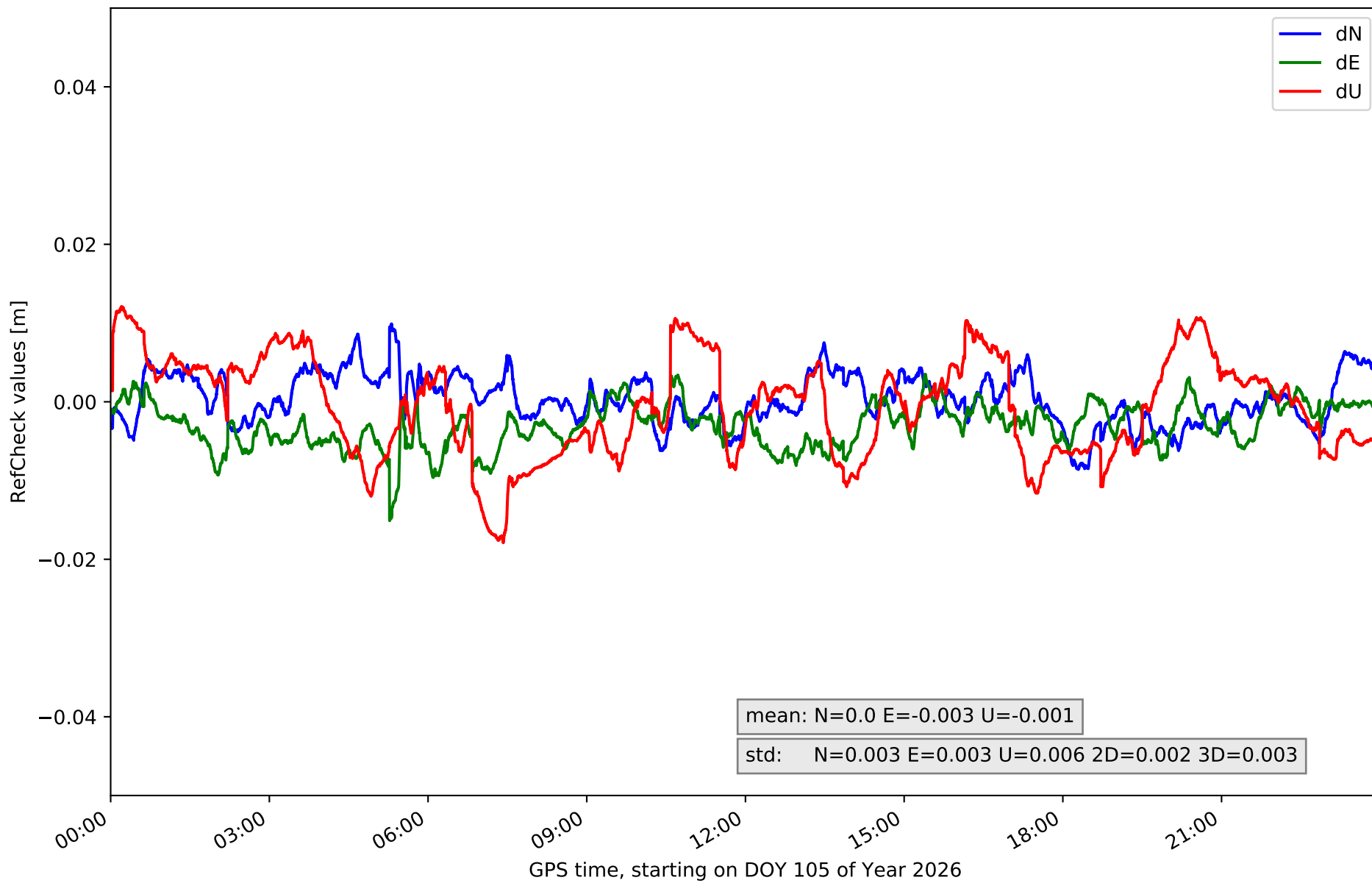
RefCheck for station CRNA in network N15T



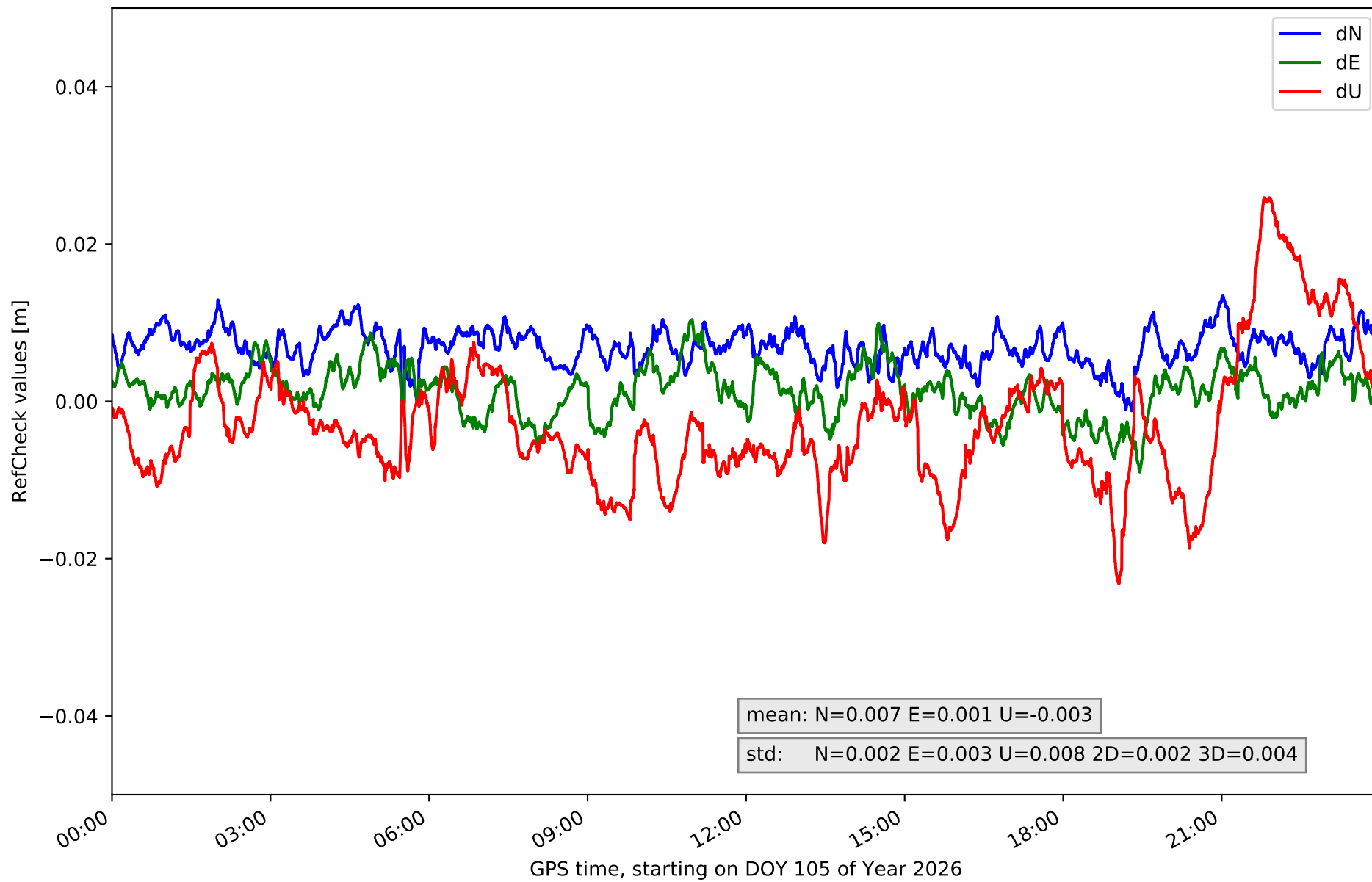
RefCheck for station MOLI in network N15T



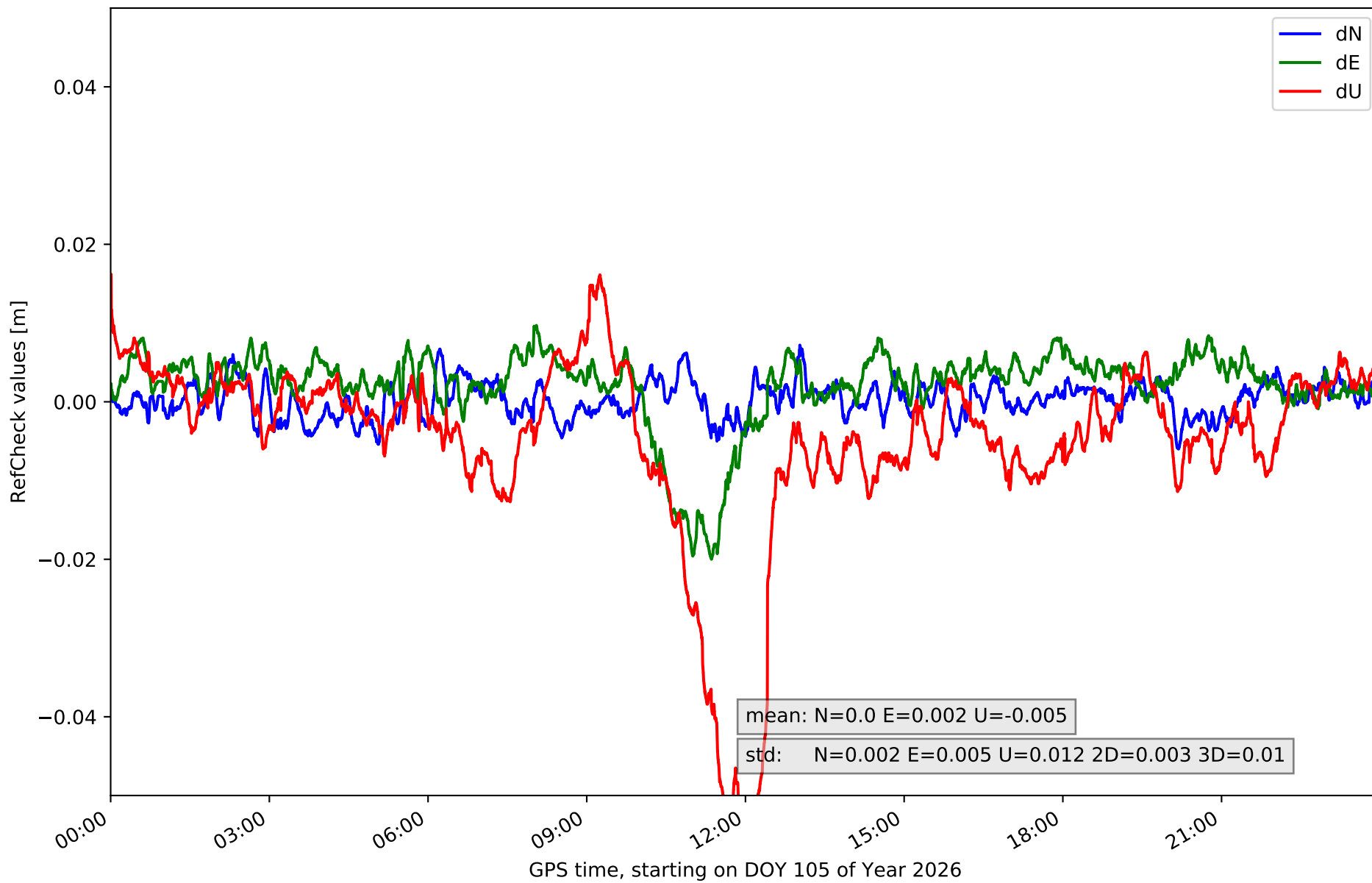
RefCheck for station MUNI in network N15T



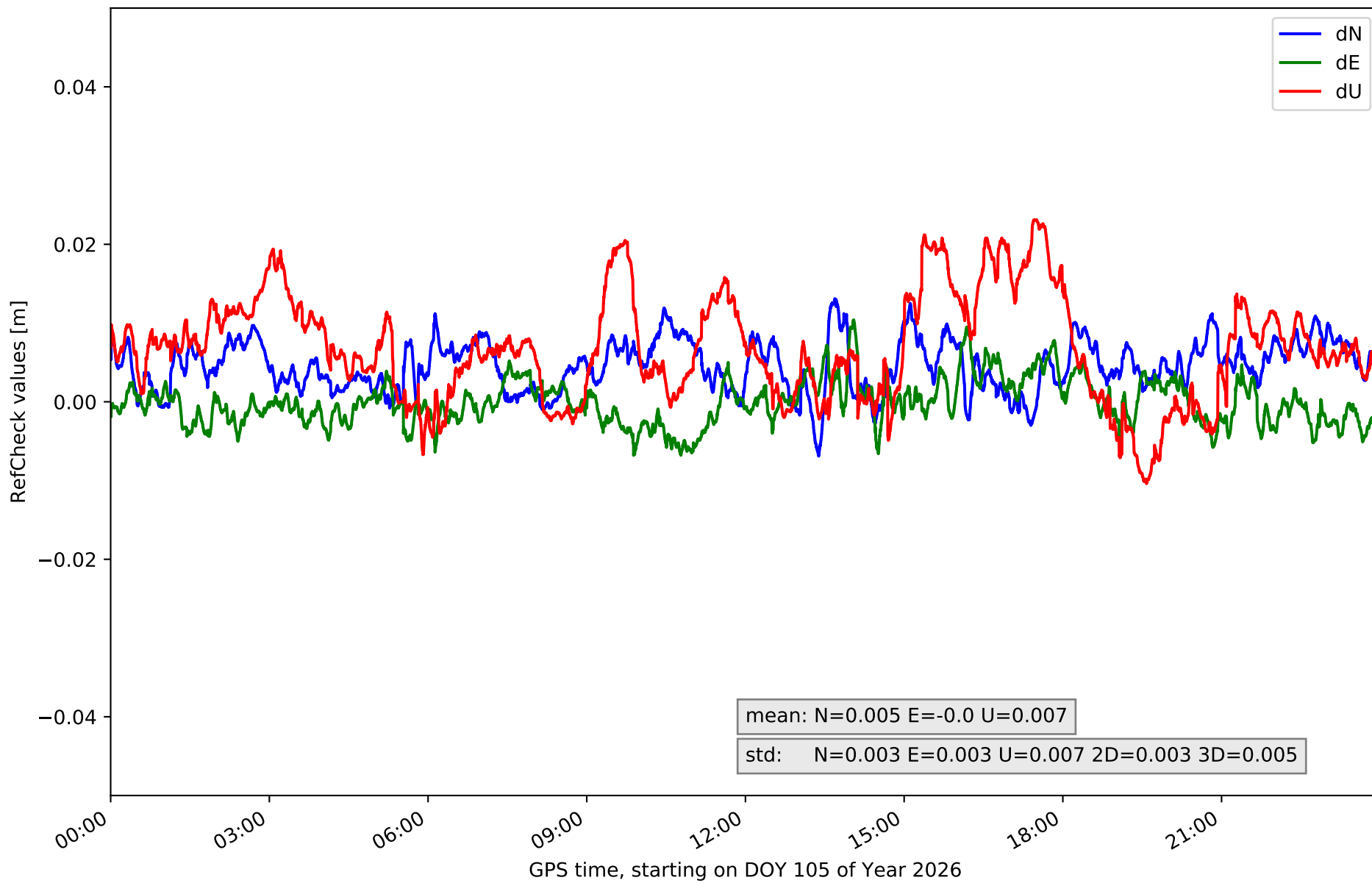
RefCheck for station QNTO in network N15T



RefCheck for station TERU in network N15T



RefCheck for station YEBE in network N15T



RefCheck values for network N15T

Station	Nmin	Nmax	Nstd	Emin	Emax	Estd	Umin	Umax	Ustd	std2D	std3D	#2D > 0.01	% 2D > 0.01	#3D > 0.02	% 3D > 0.02
ACIN	-0.003	0.013	0.002	-0.004	0.01	0.002	-0.012	0.019	0.006	0.002	0.003	2488	3.0	306	0.4
AGRD	-0.003	0.016	0.003	-0.011	0.005	0.003	-0.008	0.035	0.007	0.003	0.005	7175	8.8	4062	5.0
AJAL	-0.018	0.005	0.003	-0.009	0.011	0.003	-0.019	0.018	0.006	0.003	0.004	7782	9.5	381	0.5
ALC1	-0.003	0.014	0.003	-0.006	0.012	0.003	-0.015	0.021	0.006	0.002	0.004	4314	5.3	439	0.5
ALIA	-0.003	0.01	0.003	-0.007	0.008	0.003	-0.019	0.022	0.008	0.002	0.004	467	0.6	1394	1.7
ARAS	-0.01	0.009	0.003	-0.013	0.006	0.003	-0.029	0.008	0.007	0.003	0.006	5356	6.6	6879	8.4
BERG	-0.009	0.007	0.003	-0.011	0.002	0.002	-0.006	0.034	0.007	0.002	0.006	2128	2.6	14347	17.6
CALA	-0.015	0.004	0.002	-0.007	0.009	0.003	-0.021	0.015	0.006	0.002	0.003	10934	13.4	1130	1.4
CATY	-0.03	0.017	0.007	-0.02	0.025	0.006	-0.057	0.03	0.015	0.005	0.012	24776	30.4	27967	34.3
CRNA	-0.012	0.007	0.003	-0.011	0.008	0.003	-0.024	0.014	0.007	0.002	0.004	1966	2.4	2013	2.5
MOLI	-0.025	-0.0	0.003	-0.007	0.011	0.003	-0.02	0.024	0.007	0.003	0.004	54138	66.3	4065	5.0
MUNI	-0.009	0.01	0.003	-0.015	0.004	0.003	-0.018	0.012	0.006	0.002	0.003	926	1.1	0	0.0
QNT0	-0.001	0.013	0.002	-0.009	0.01	0.003	-0.023	0.026	0.008	0.002	0.004	10407	12.8	2892	3.5
TERU	-0.006	0.007	0.002	-0.02	0.01	0.005	-0.057	0.016	0.012	0.003	0.01	4186	5.1	6392	7.8
YEBE	-0.007	0.013	0.003	-0.007	0.01	0.003	-0.01	0.023	0.007	0.003	0.005	5641	6.9	4479	5.5
Mean	-0.01	0.01	0.003	-0.01	0.009	0.003	-0.023	0.021	0.008	0.003	0.005	9512.3	11.7	5116.4	6.3
Min/Max	-0.03	0.017	0.007	-0.02	0.025	0.006	-0.057	0.035	0.015	0.005	0.012	54138	66.3	27967	34.3

fixing statistic for network N15T

fixing percentage of	all GNSS	G	R	E	C
using threshold 0.3	93.1	95.4	87.6	95.4	92.1
considering satellites with dual-frequency fixed	91.3	94.2	81.9	94.8	91.3
considering all signals separately	91.8	94.2	81.9	95.0	91.0