

summary for network NT15

timeperiod chosen: from 2026-04-01-00:00:00 until 2026-04-01-23:59:59

average update rate (durations larger than 15 seconds considered as observation gap): 1.1 seconds

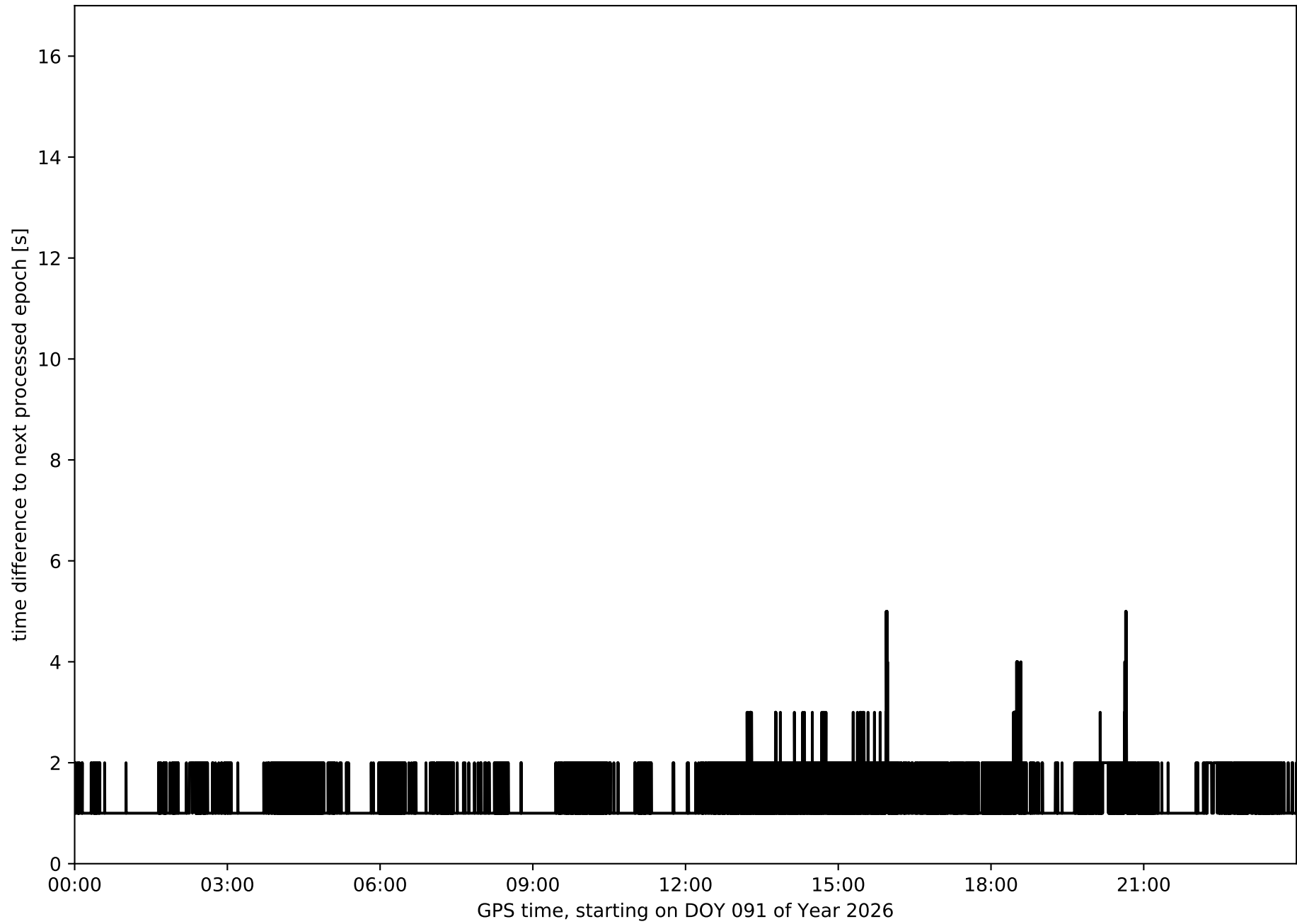
average fixing percentage with threshold set to 0.3: 91.5 percent

stations available: 15 of 15

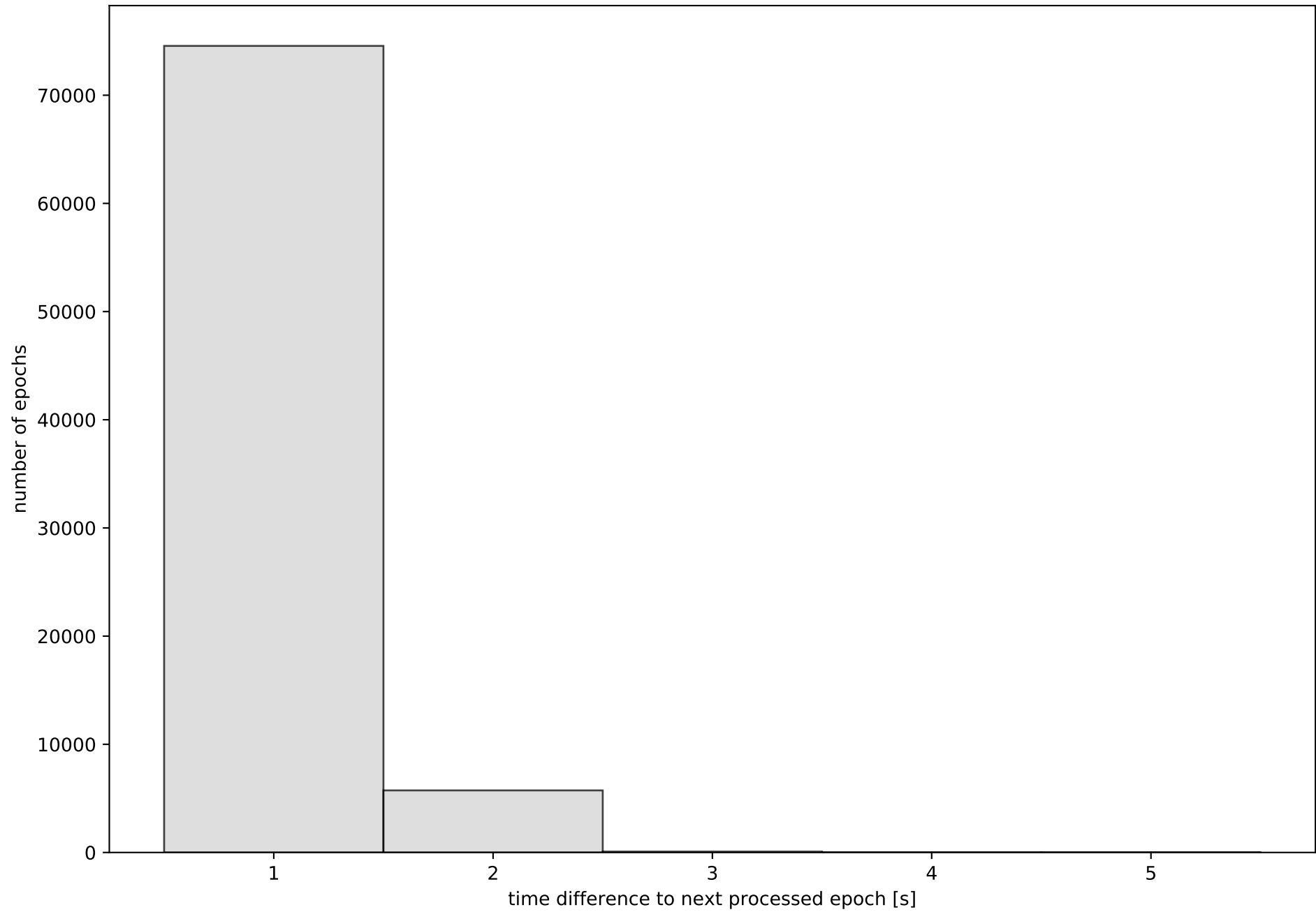
station information:

station ACIN:	antenna: GPPNULLANTENNA NONE	receiver: LEICA GR50	height: 1178.47
station AGRD:	antenna: GPPNULLANTENNA NONE	receiver: LEICA GR50	height: 1010.813
station AJAL:	antenna: GPPNULLANTENNA NONE	receiver: LEICA GR50	height: 884.142
station ALC1:	antenna: TRM57971.00 TZGD	receiver: TRIMBLE NETR9	height: 397.68
station ALIA:	antenna: GPPNULLANTENNA NONE	receiver: LEICA GR50	height: 1169.276
station ARAS:	antenna: GPPNULLANTENNA NONE	receiver: LEICA GR50	height: 1325.848
station BERG:	antenna: GPPNULLANTENNA NONE	receiver: LEICA GR30	height: 892.808
station CALA:	antenna: GPPNULLANTENNA NONE	receiver: LEICA GR50	height: 942.231
station CATY:	antenna: GPPNULLANTENNA NONE	receiver: TPS NET-G3	height: 597.734
station CRNA:	antenna: GPPNULLANTENNA NONE	receiver: TPS NET-G3A	height: 649.433
station MOLLI:	antenna: LEIAR20 LEIM	receiver: LEICA GR25	height: 1119.45
station MUNI:	antenna: GPPNULLANTENNA NONE	receiver: TPS NET-G3	height: 854.946
station QNTO:	antenna: GPPNULLANTENNA NONE	receiver: LEICA GR50	height: 216.743
station TERU:	antenna: LEIAR20 LEIM	receiver: LEICA GR50	height: 956.227
station YEBE:	antenna: LEIAR20 LEIM	receiver: LEICA GR50	height: 972.816

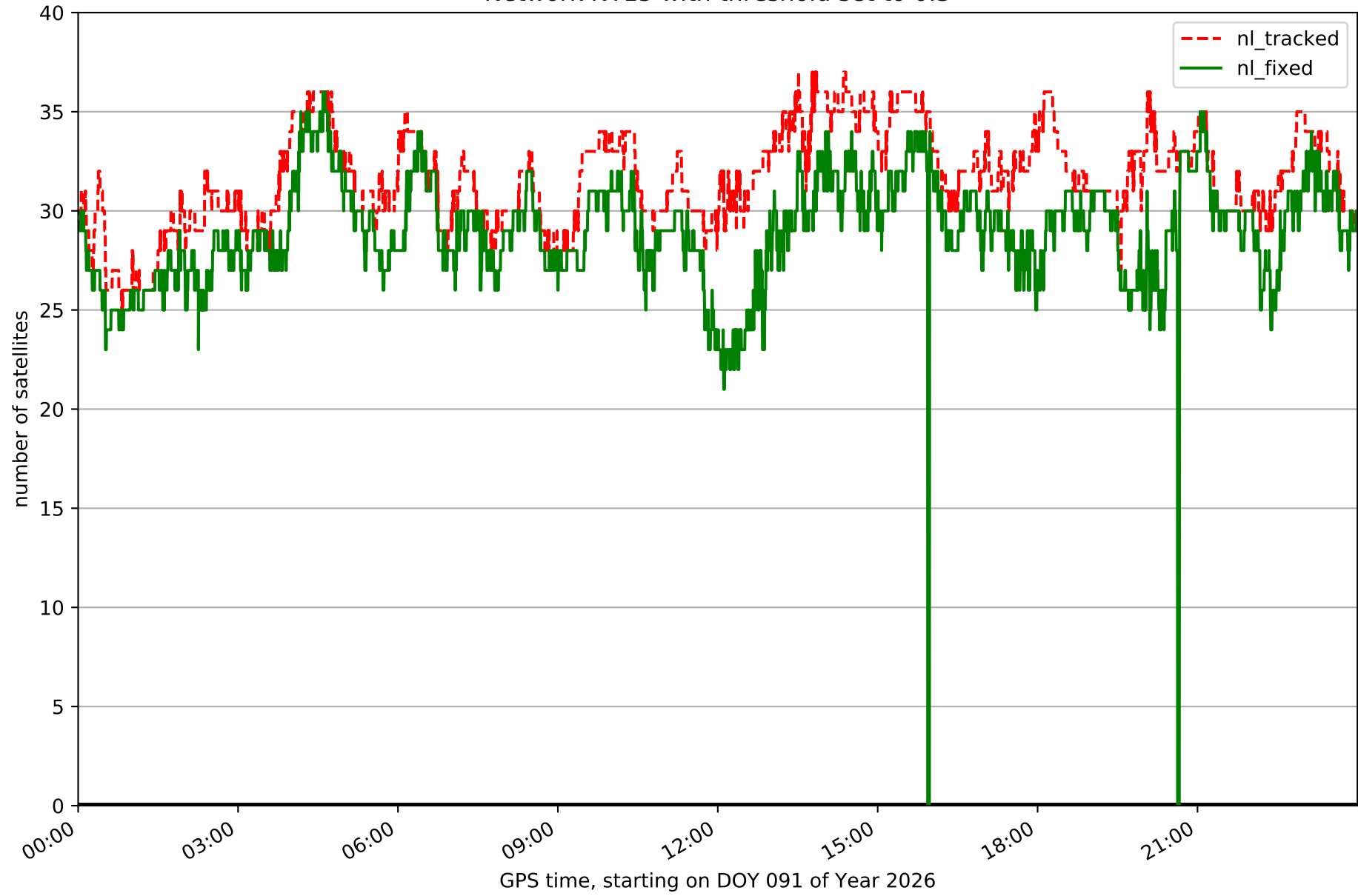
Processing rate in network NT15



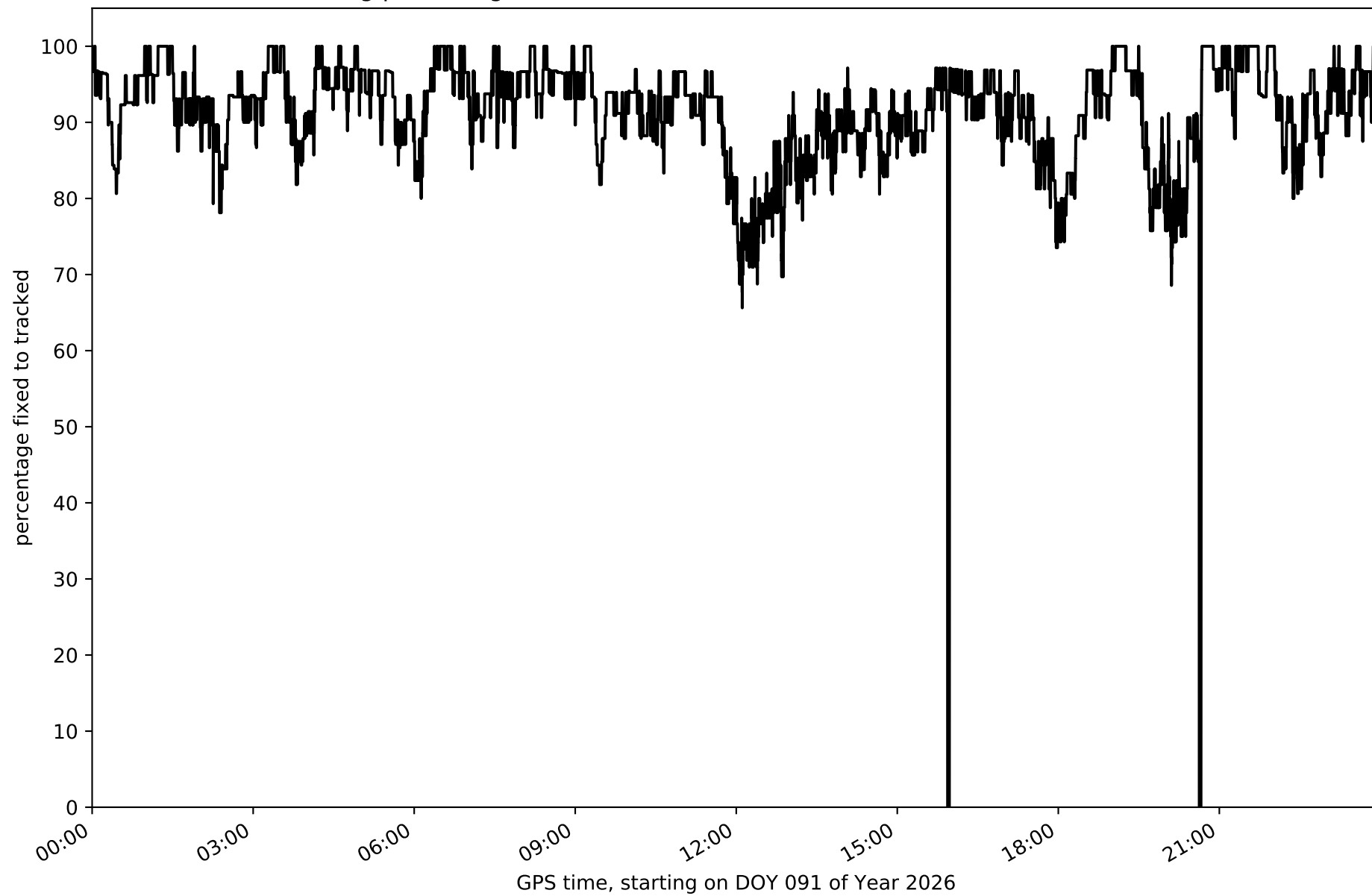
Histogram of the processing rate in network NT15 (durations larger 15 seconds neglected)



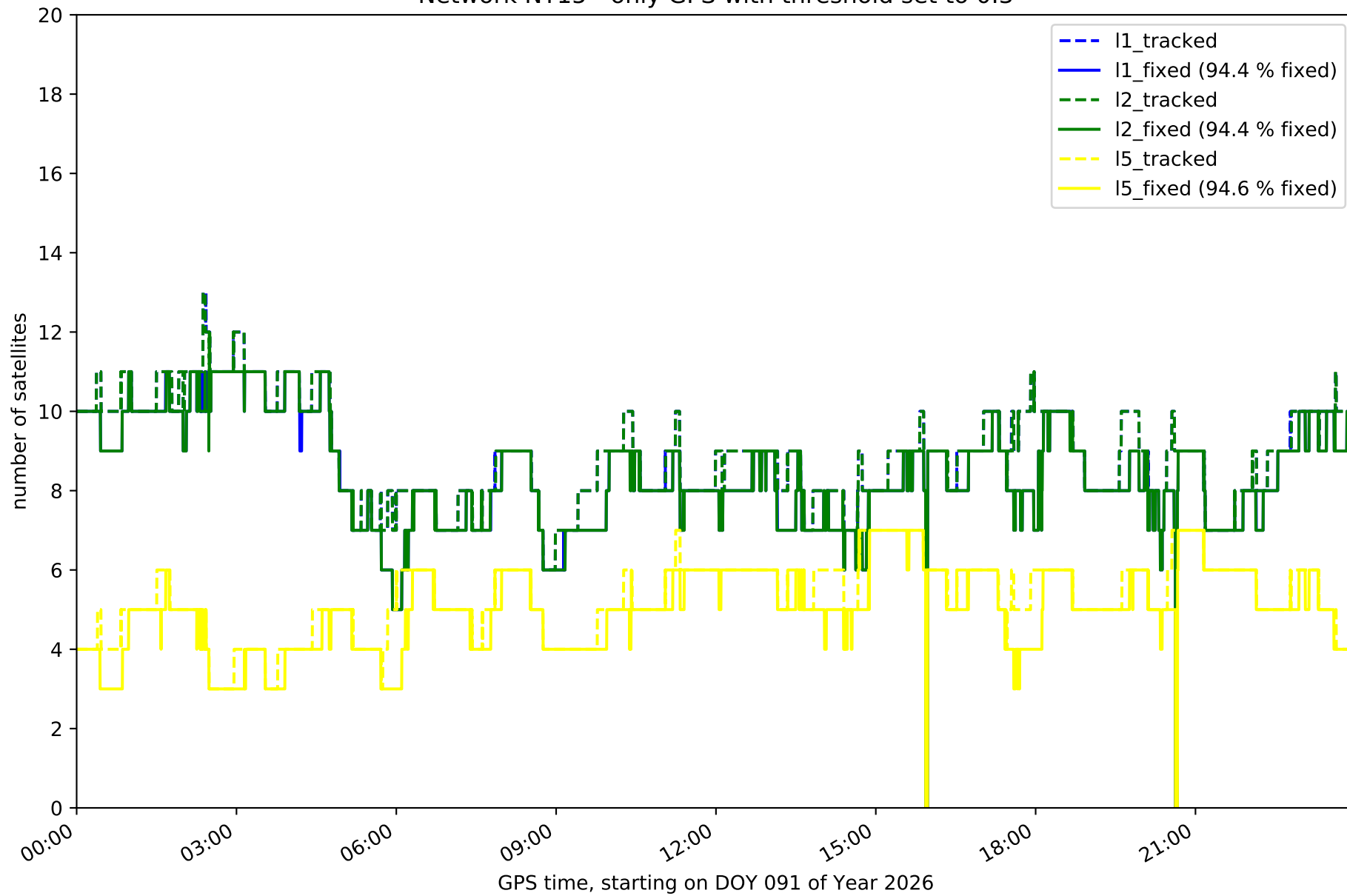
Network NT15 with threshold set to 0.3



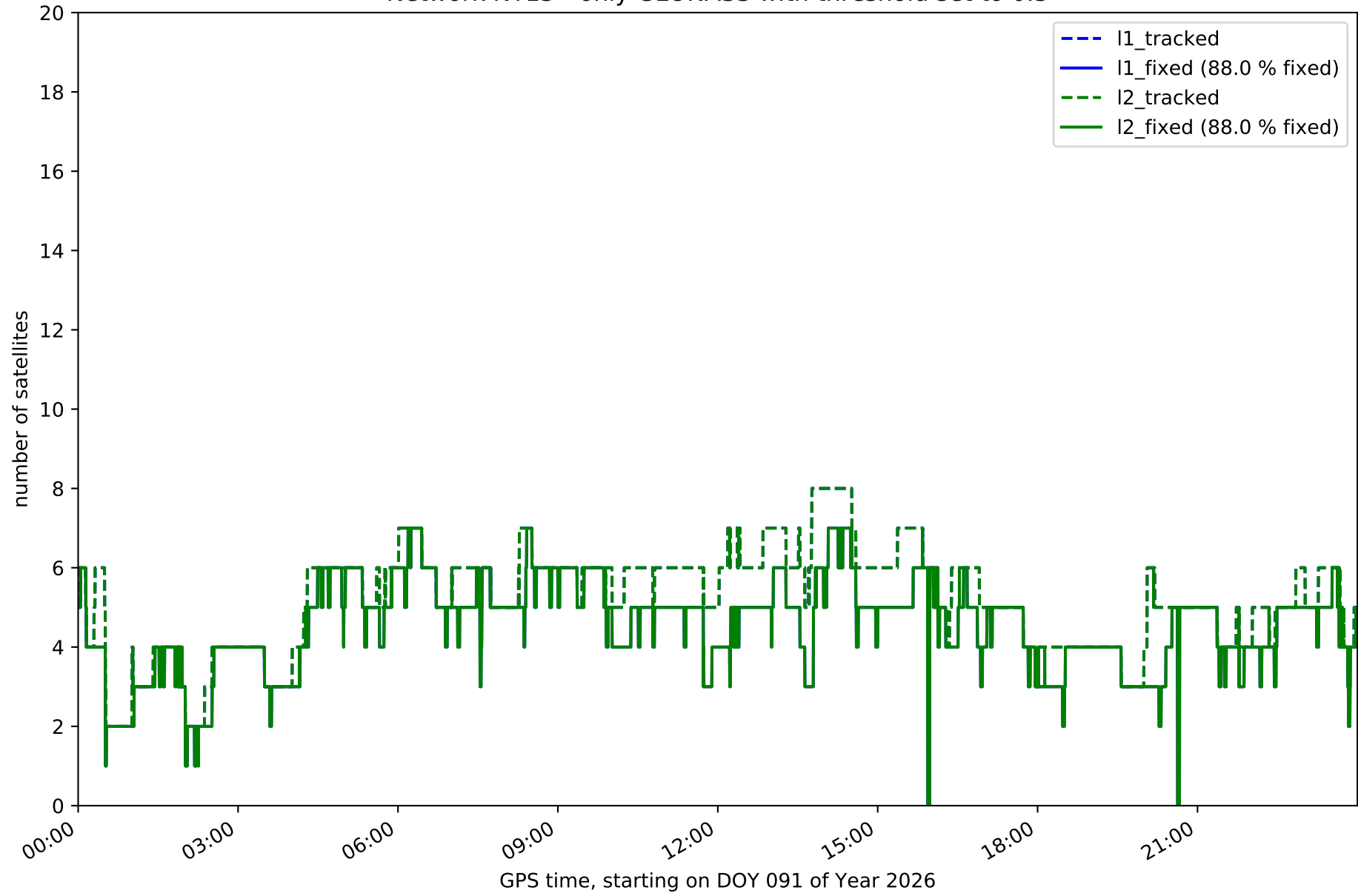
Fixing percentage of satellites in network NT15 with threshold set to 0.3



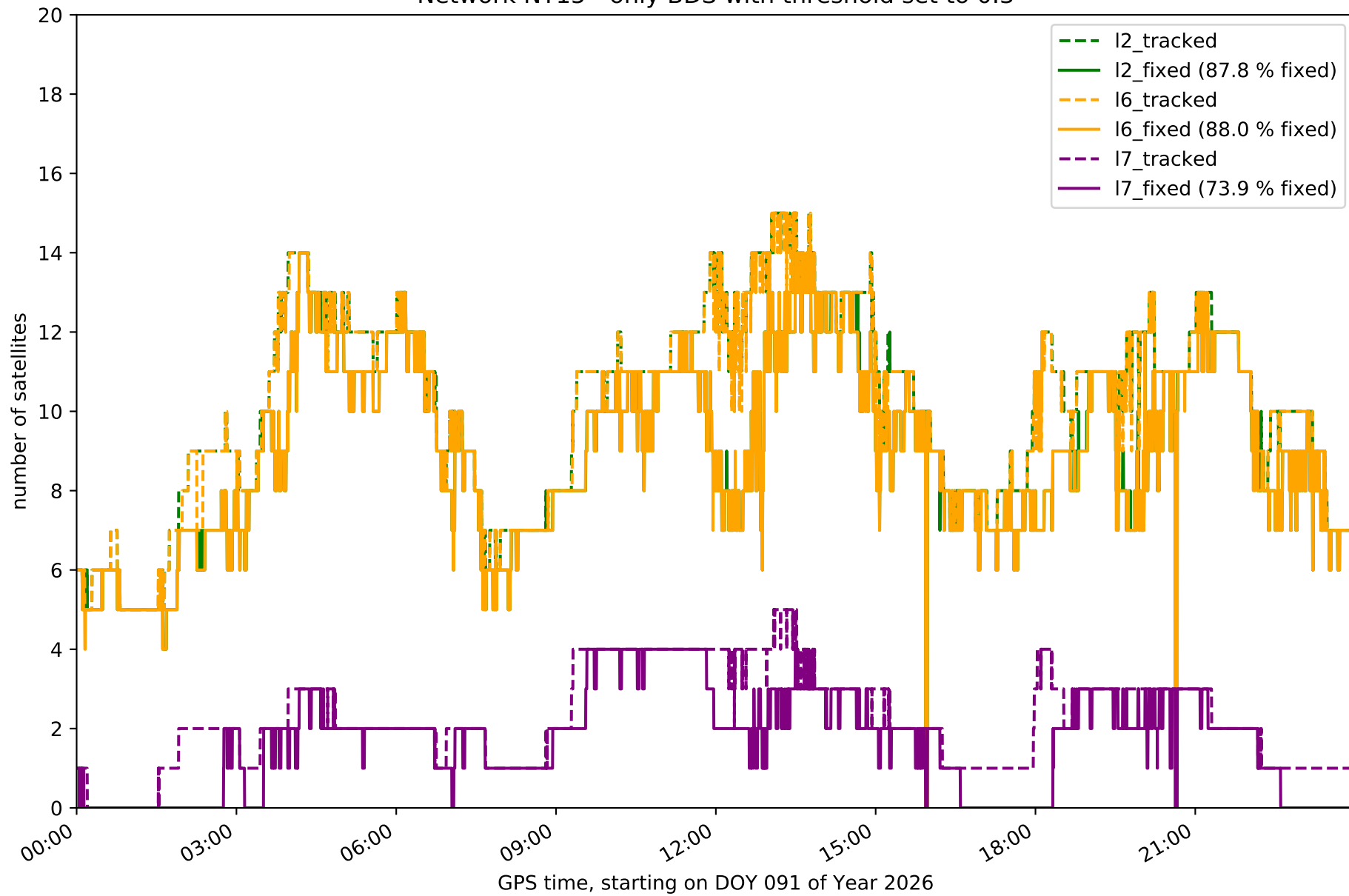
Network NT15 - only GPS with threshold set to 0.3



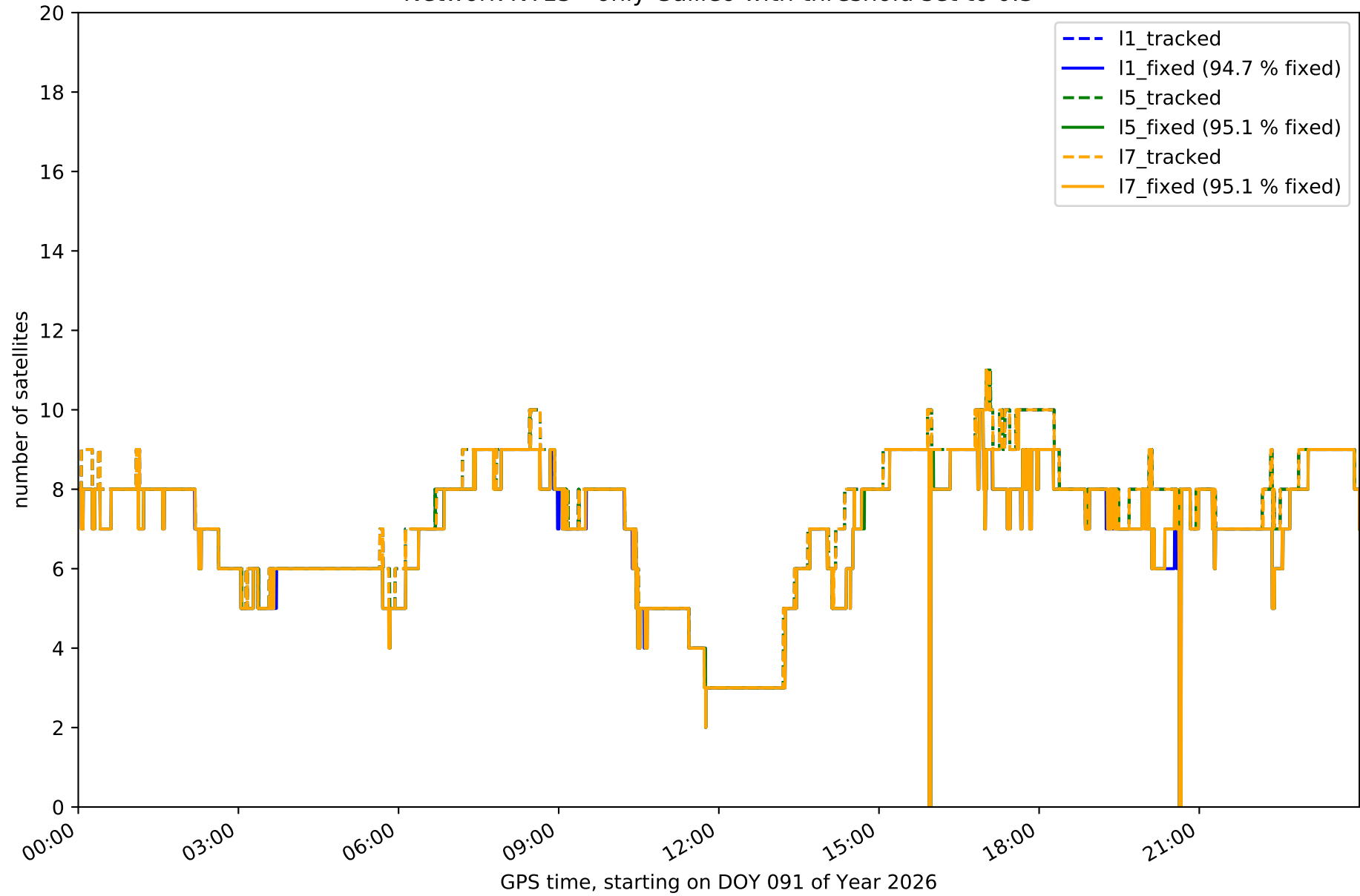
Network NT15 - only GLONASS with threshold set to 0.3



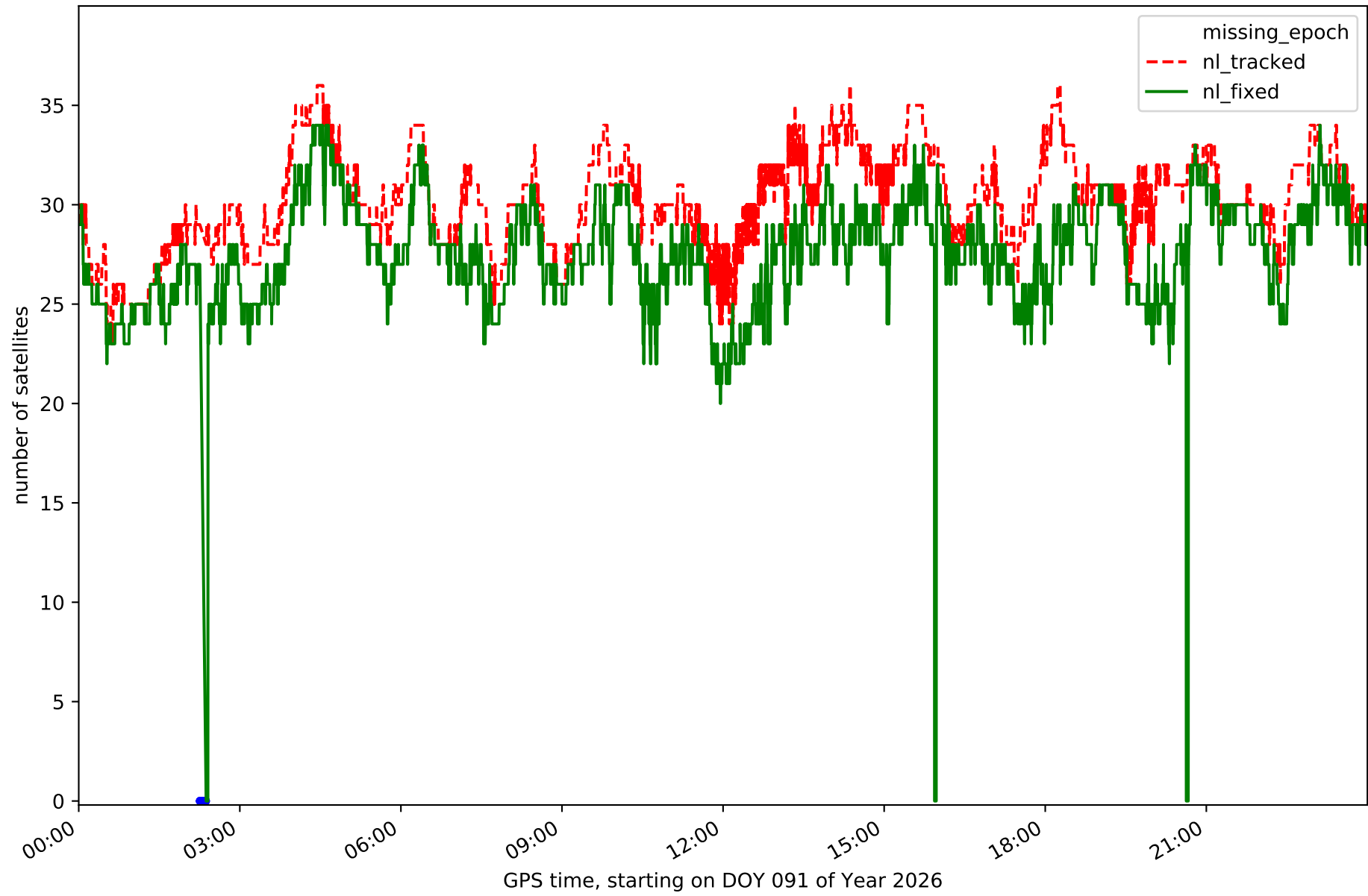
Network NT15 - only BDS with threshold set to 0.3



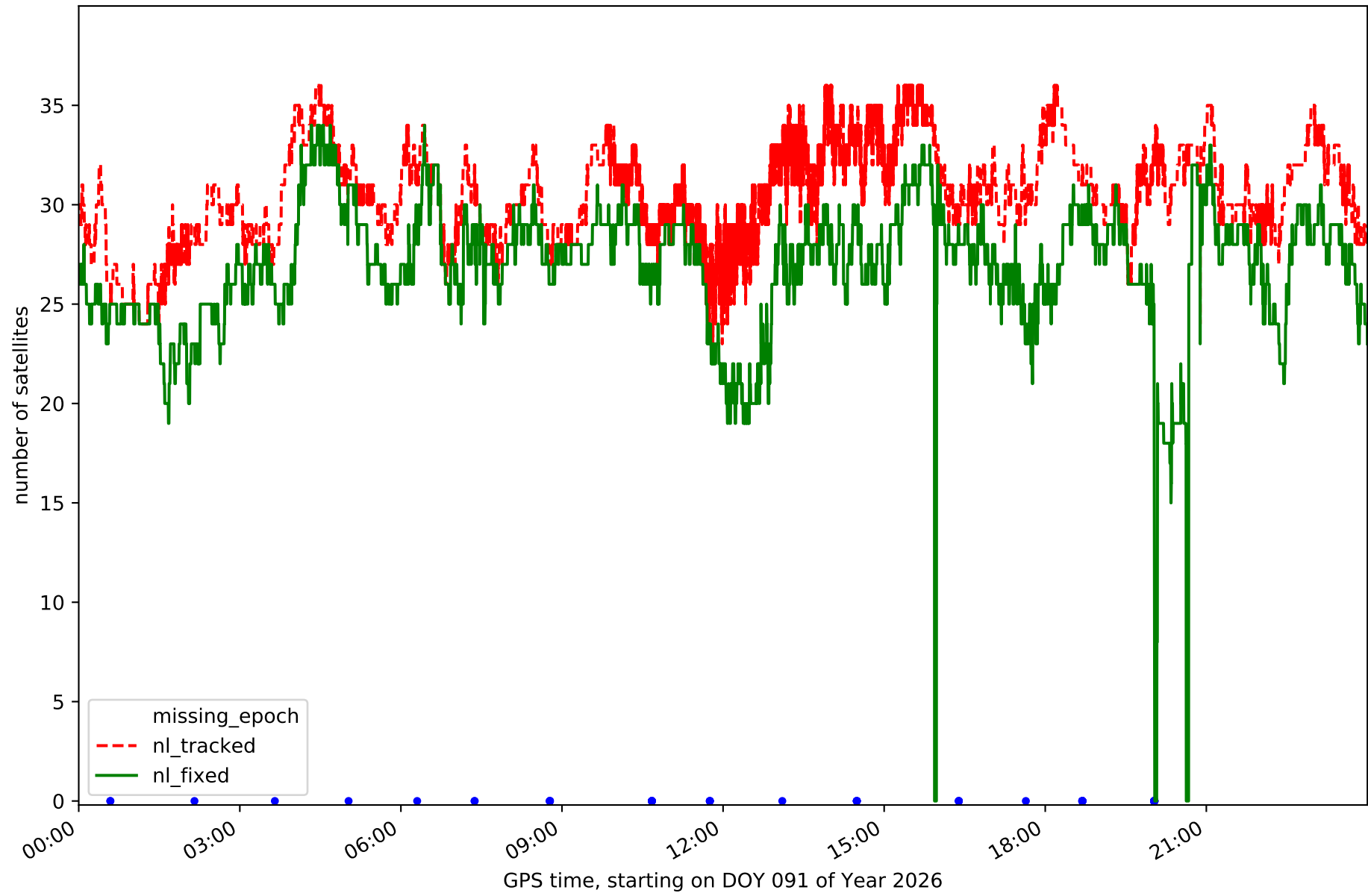
Network NT15 - only Galileo with threshold set to 0.3



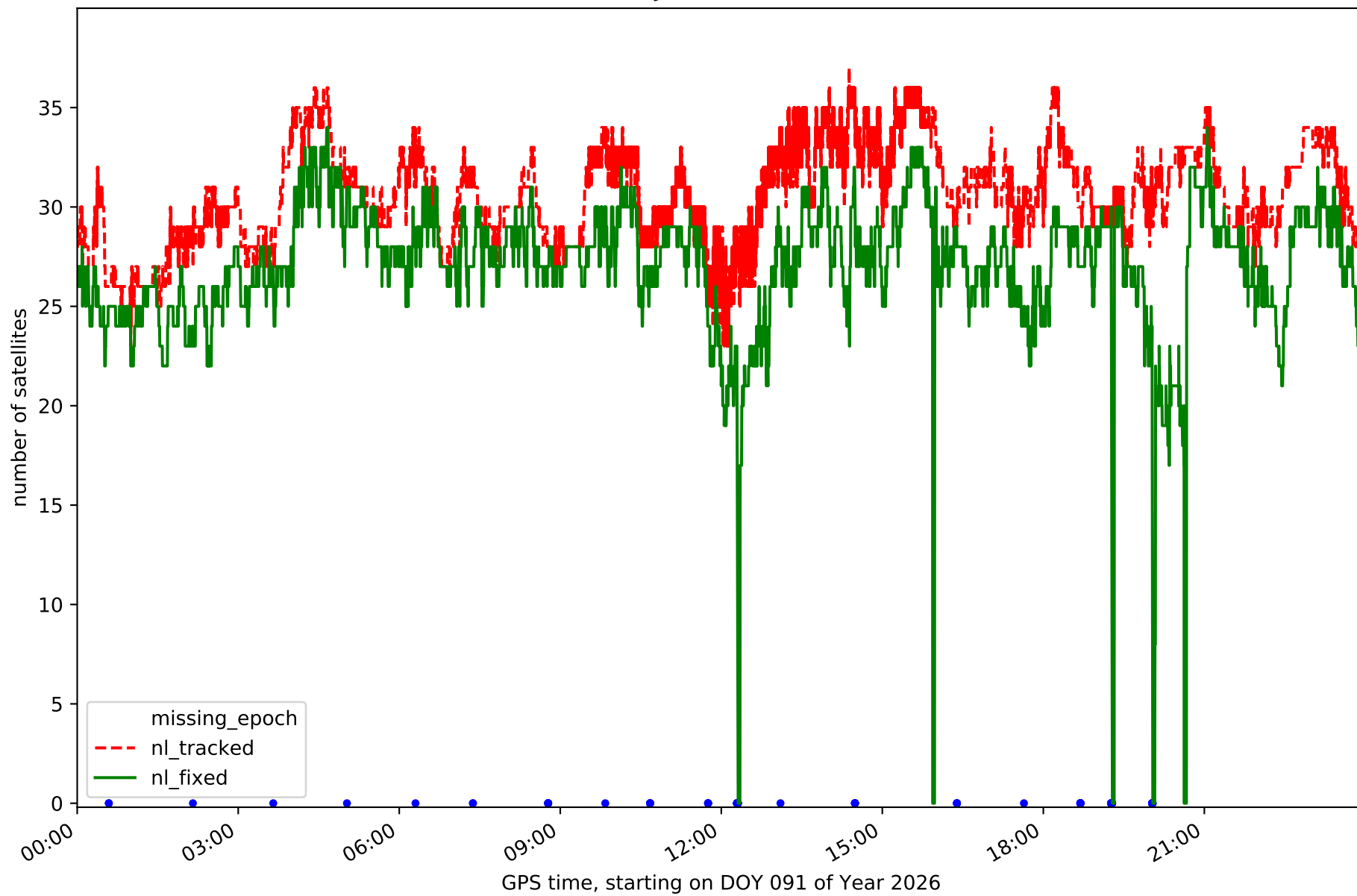
Station ACIN in network NT15



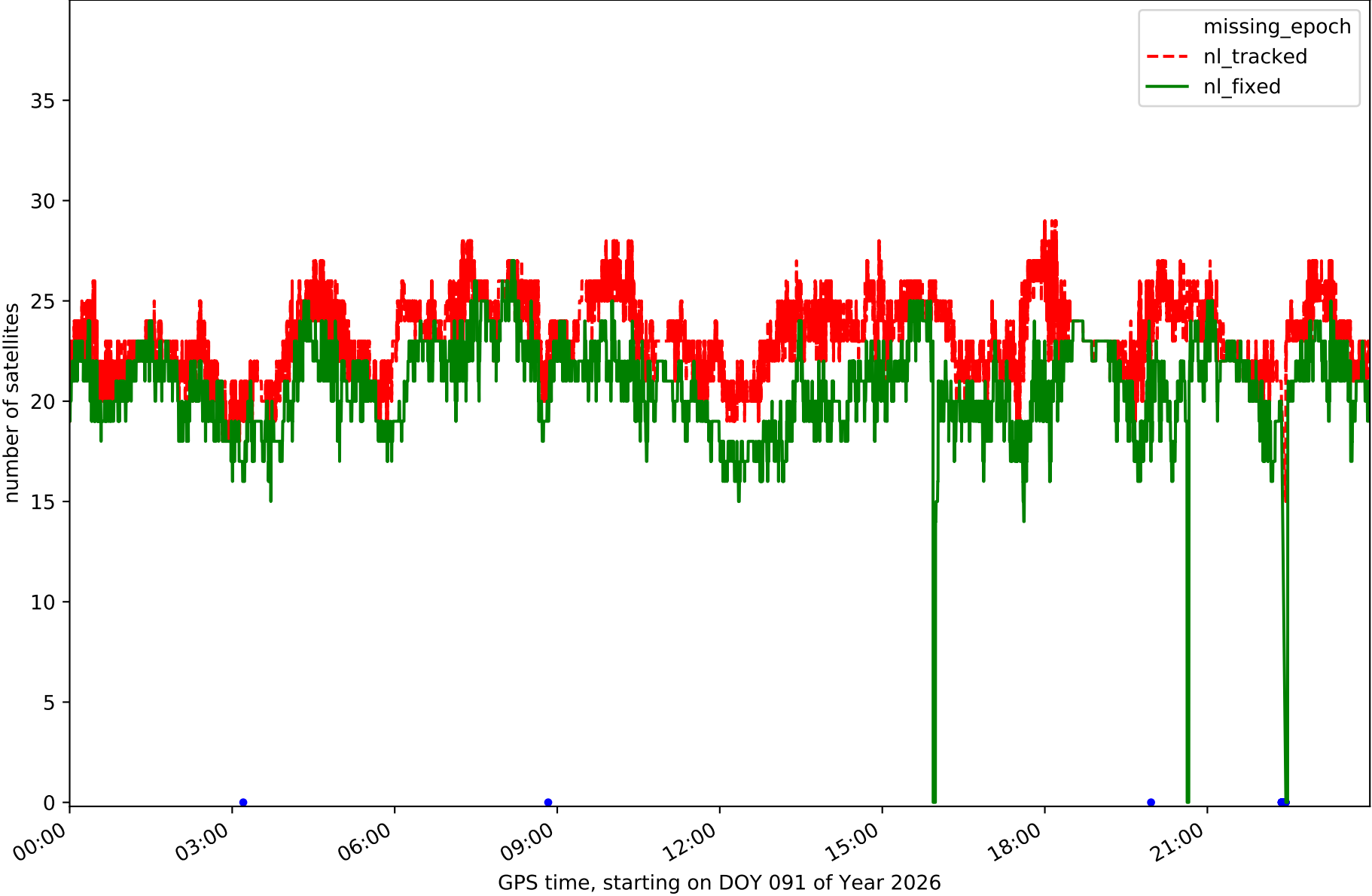
Station AGRD in network NT15



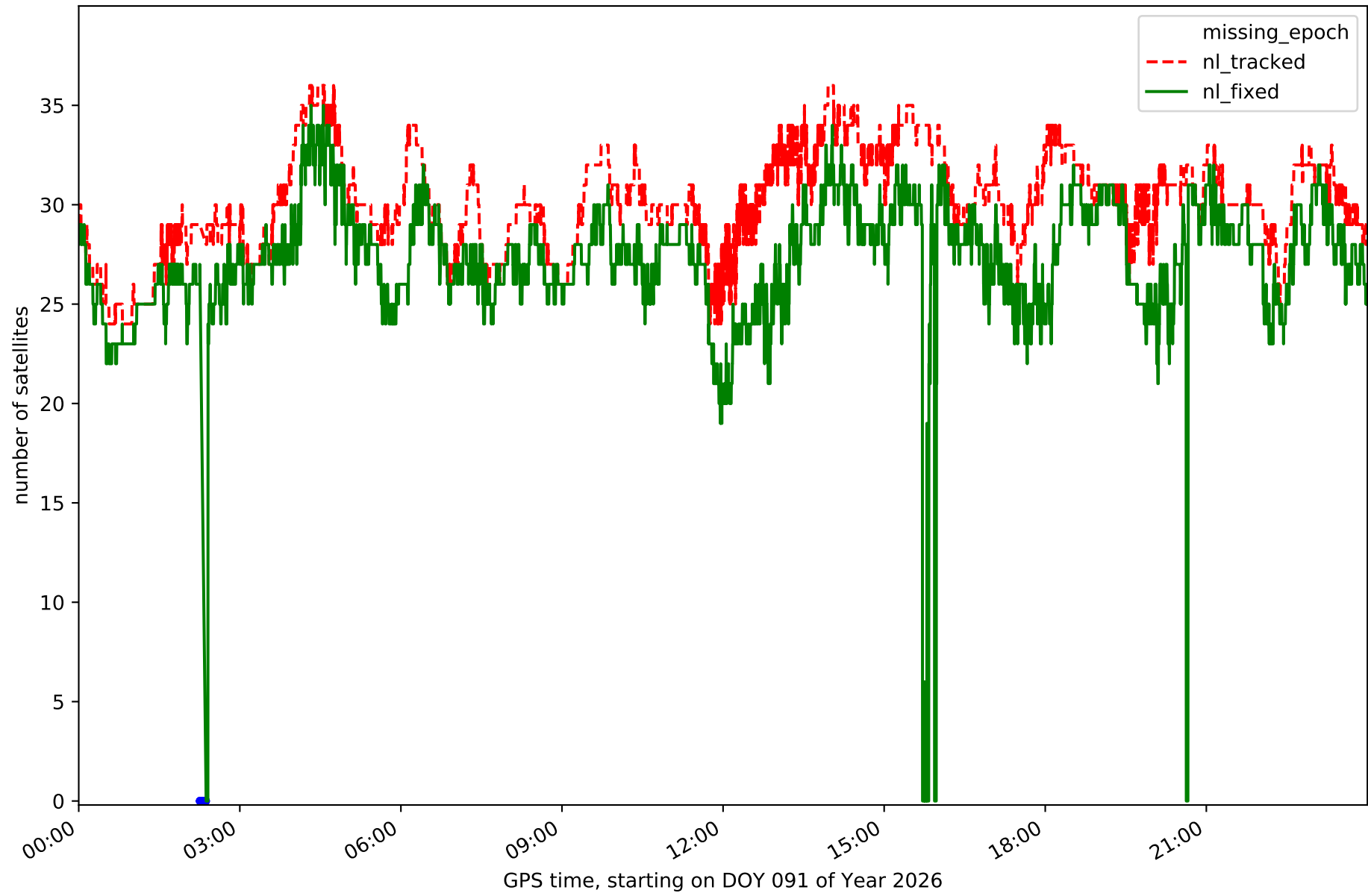
Station AJAL in network NT15



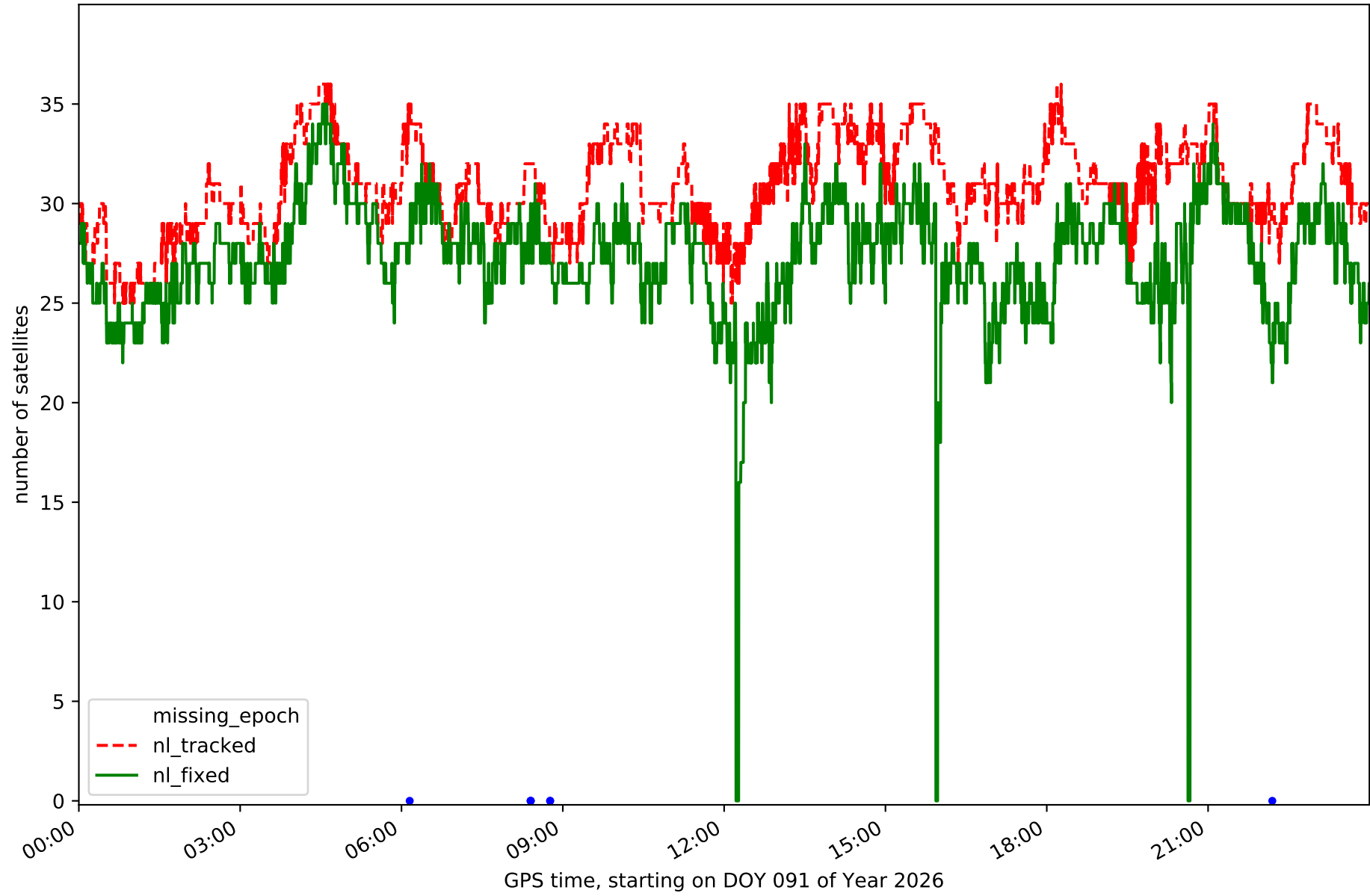
Station ALC1 in network NT15



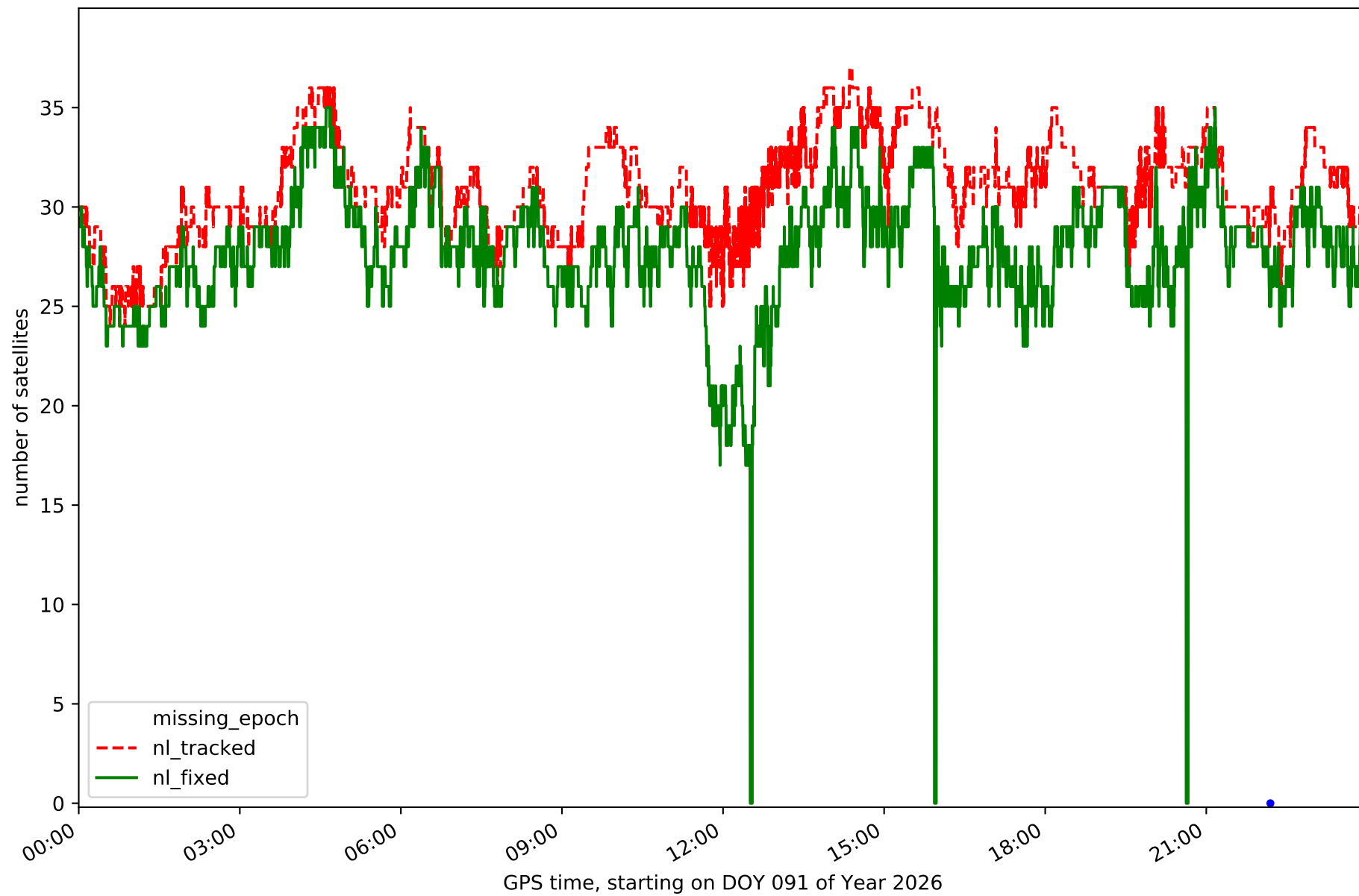
Station ALIA in network NT15



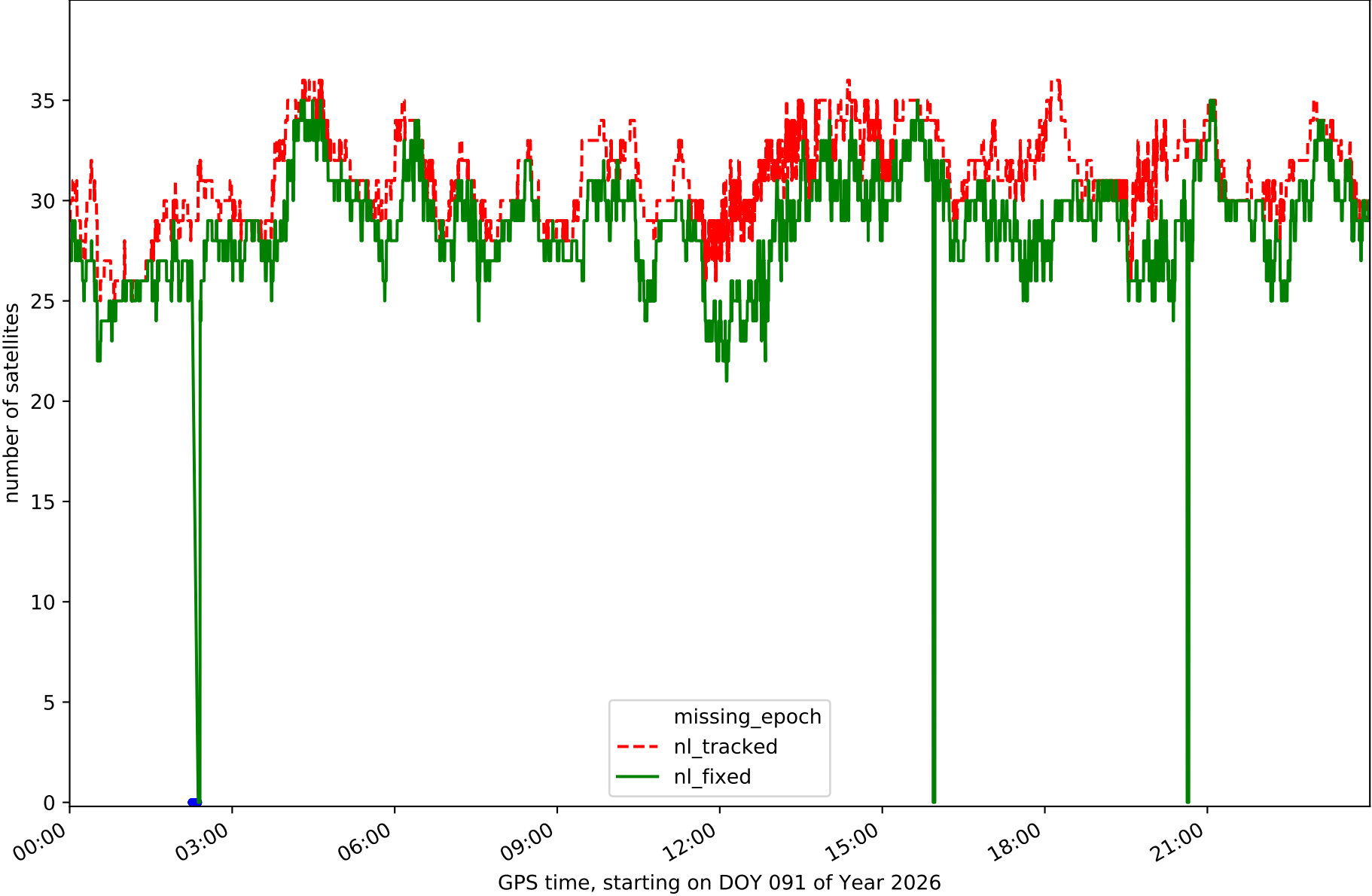
Station ARAS in network NT15



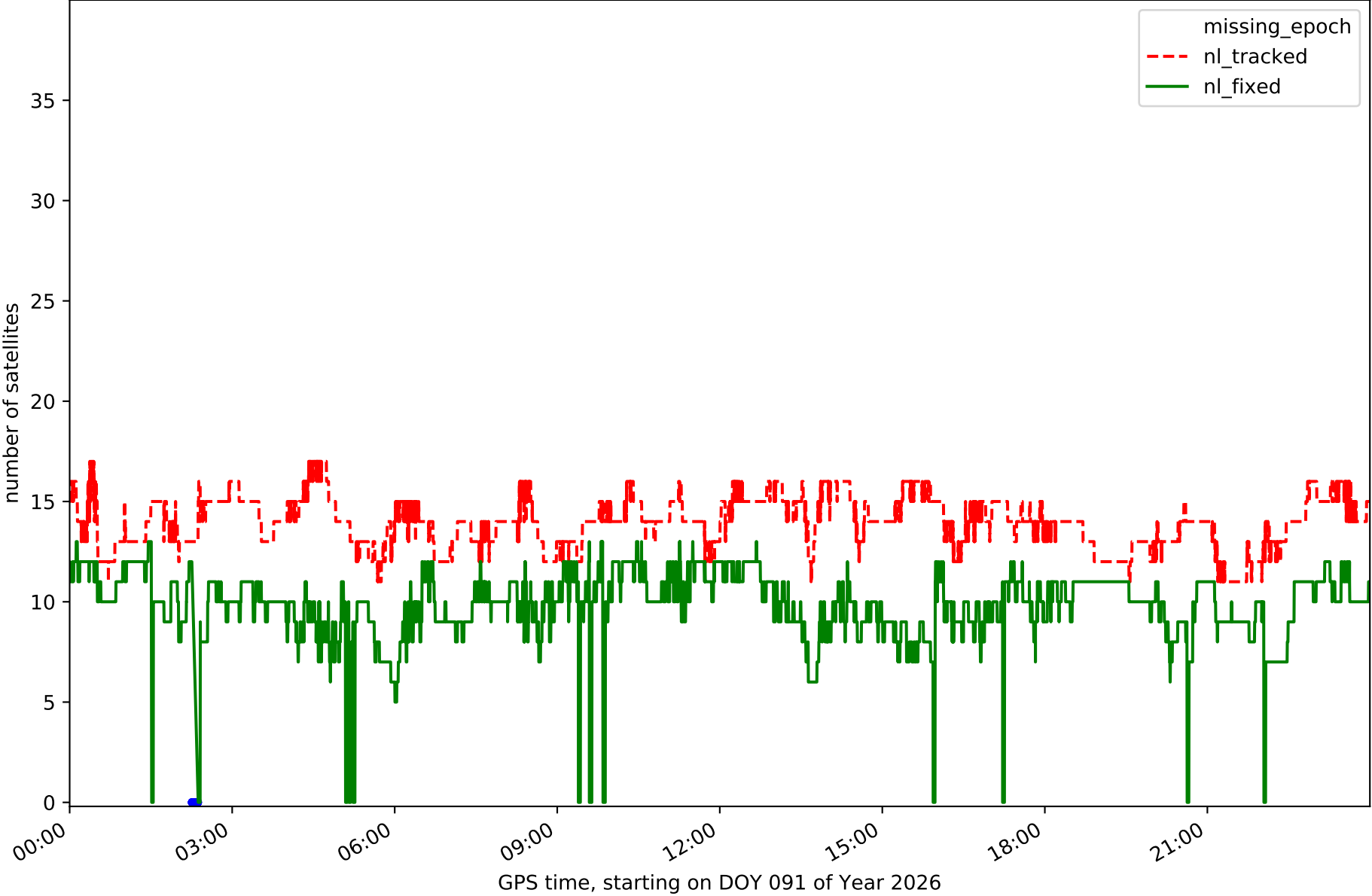
Station BERG in network NT15



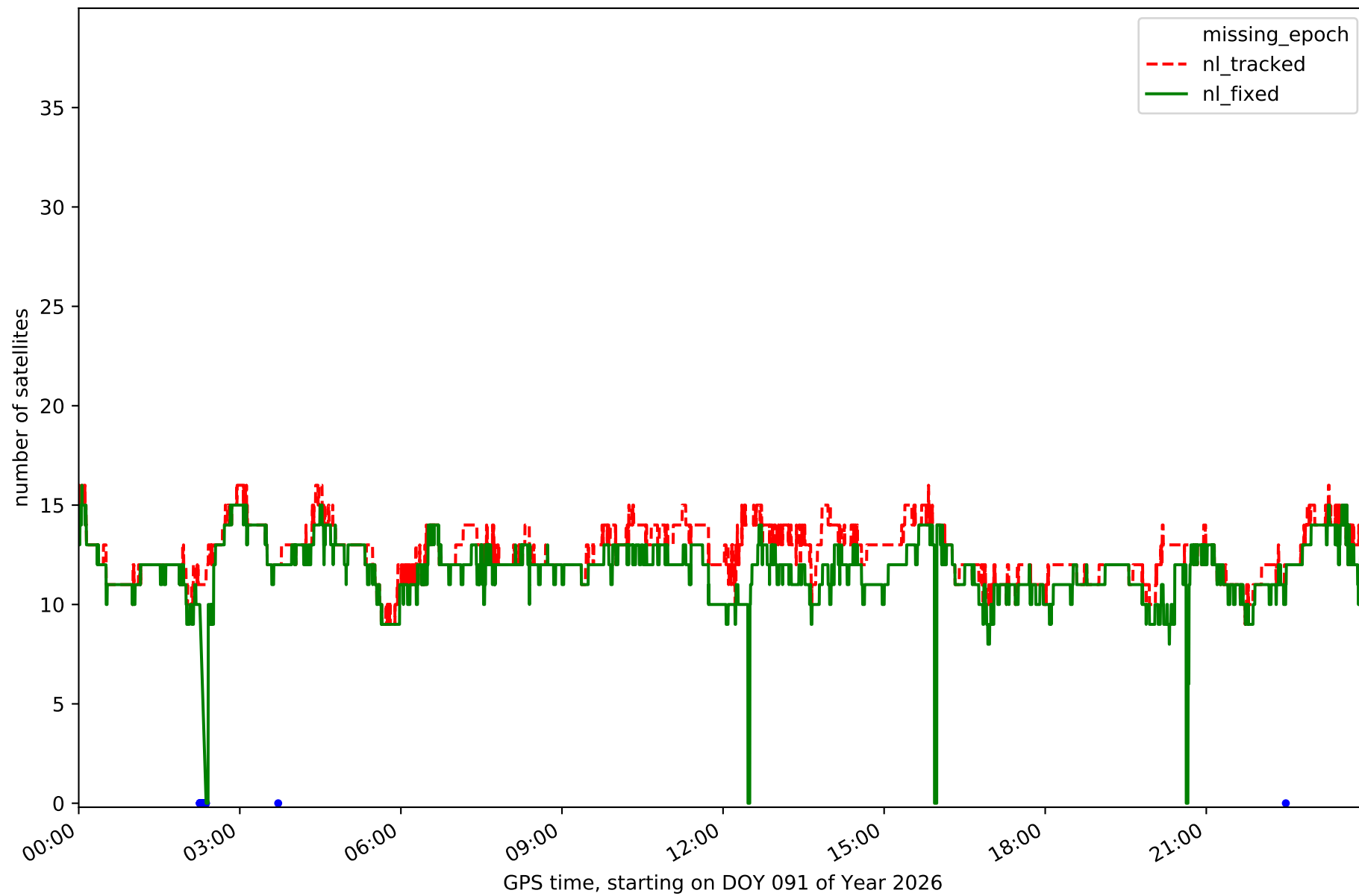
Station CALA in network NT15



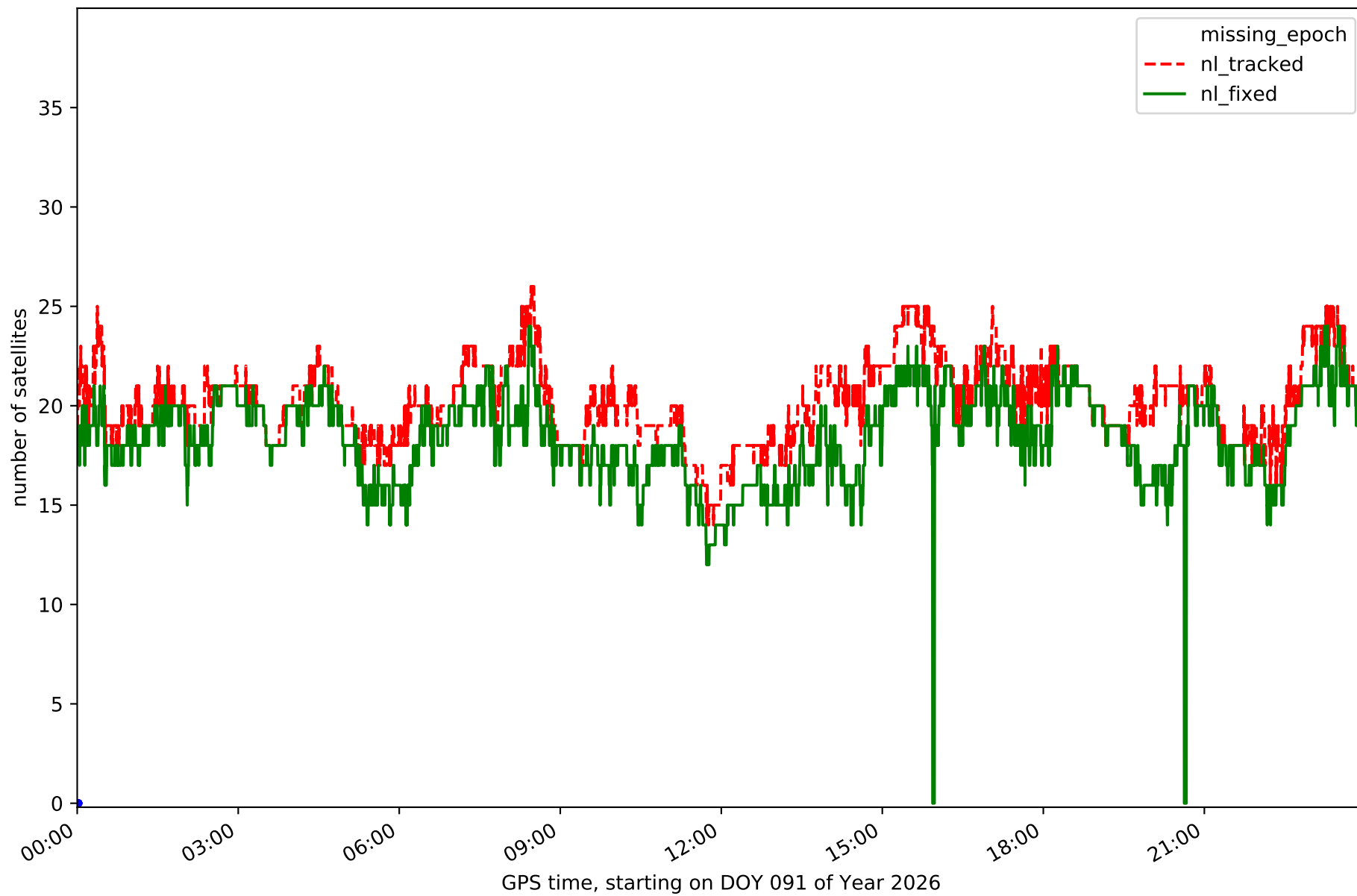
Station CATY in network NT15



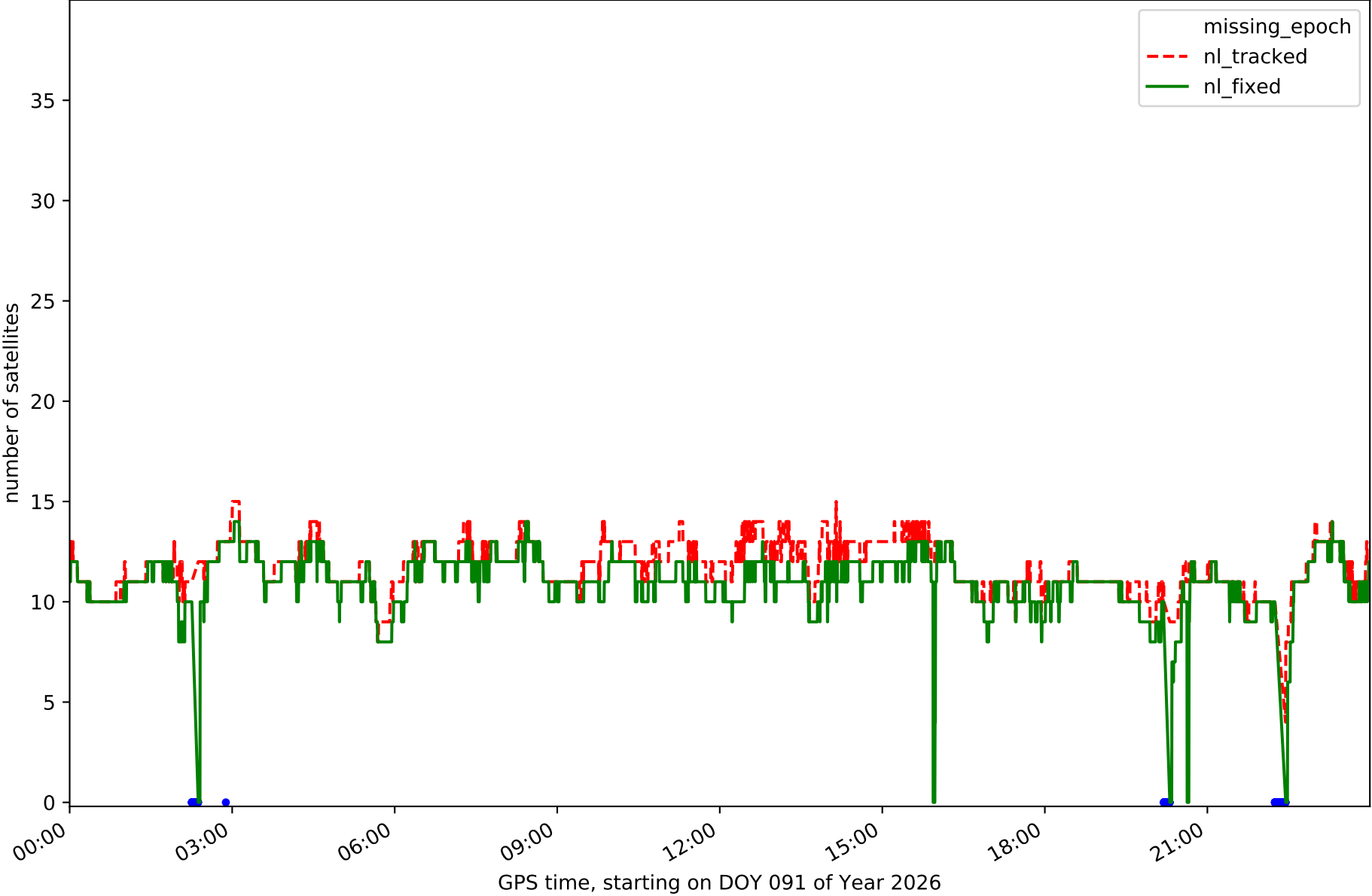
Station CRNA in network NT15



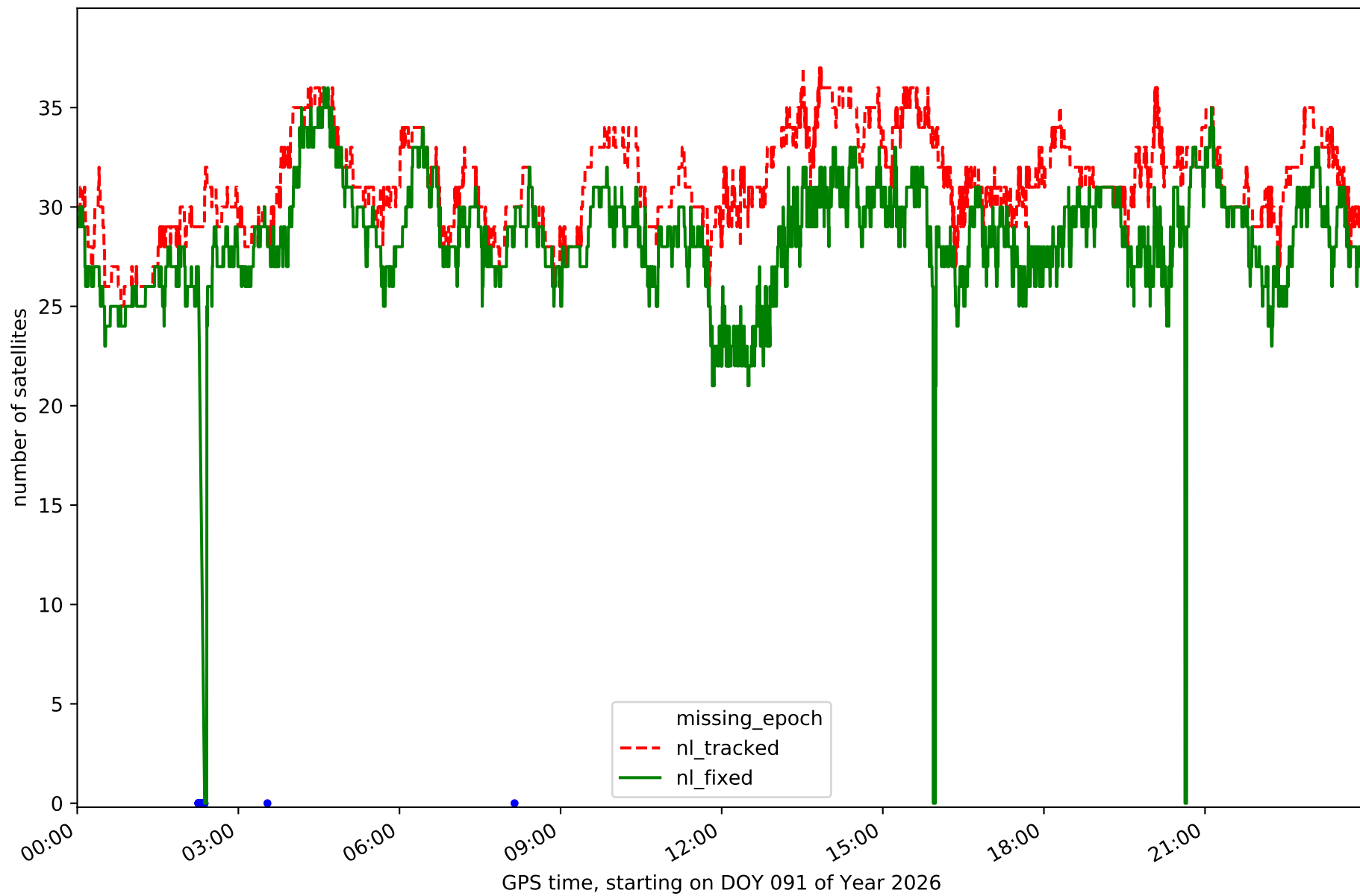
Station MOLI in network NT15



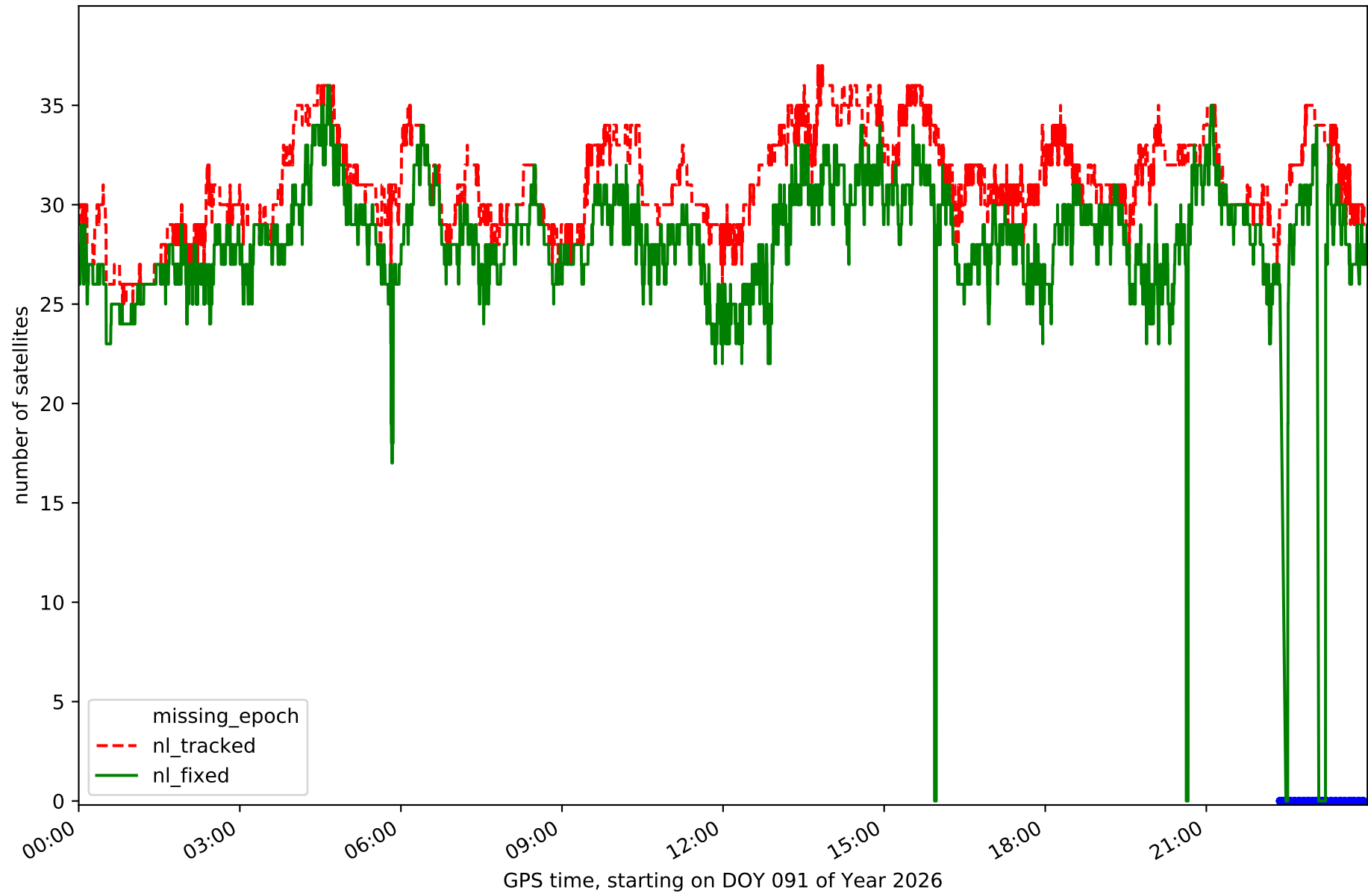
Station MUNI in network NT15



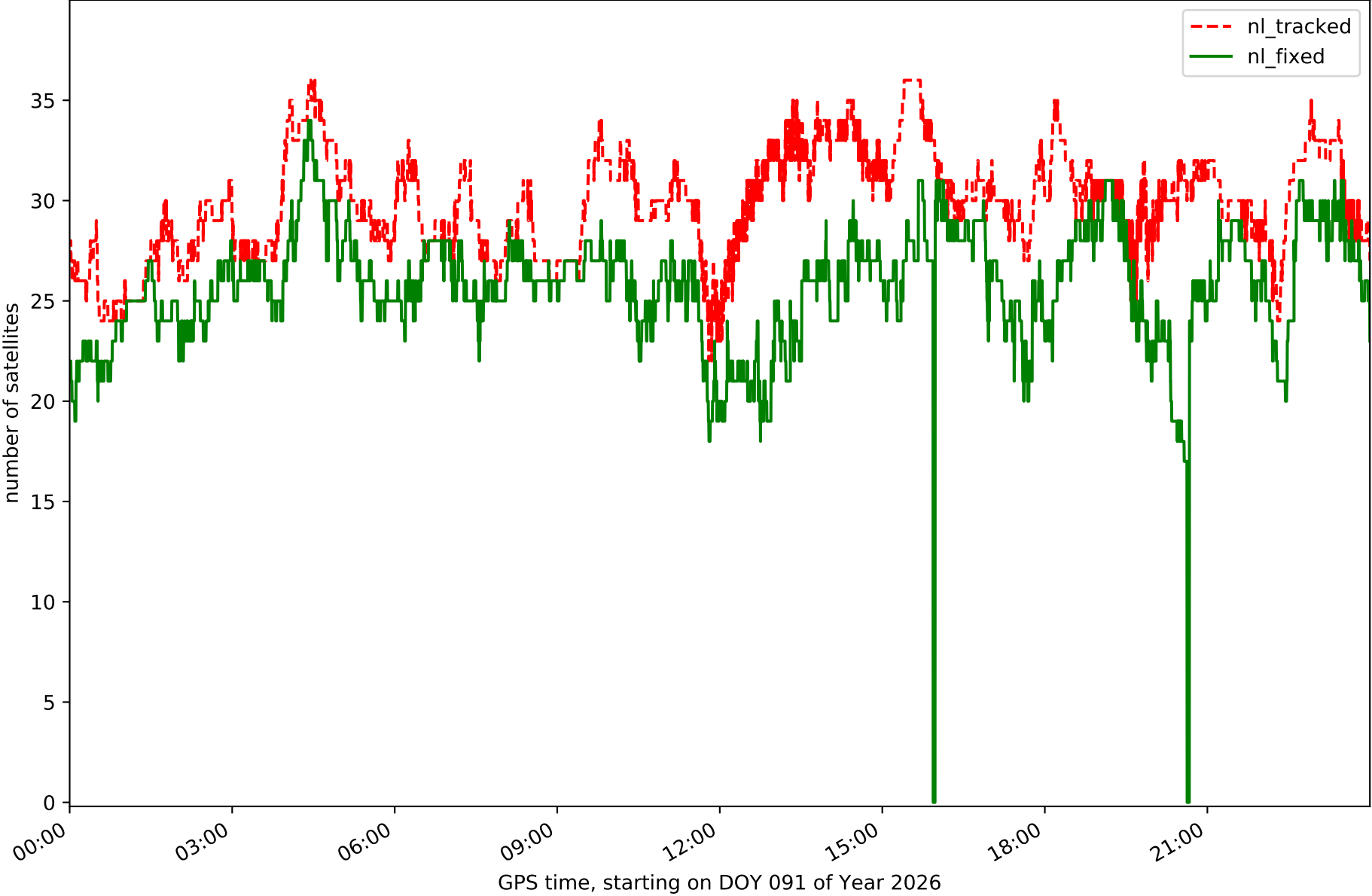
Station QNTO in network NT15



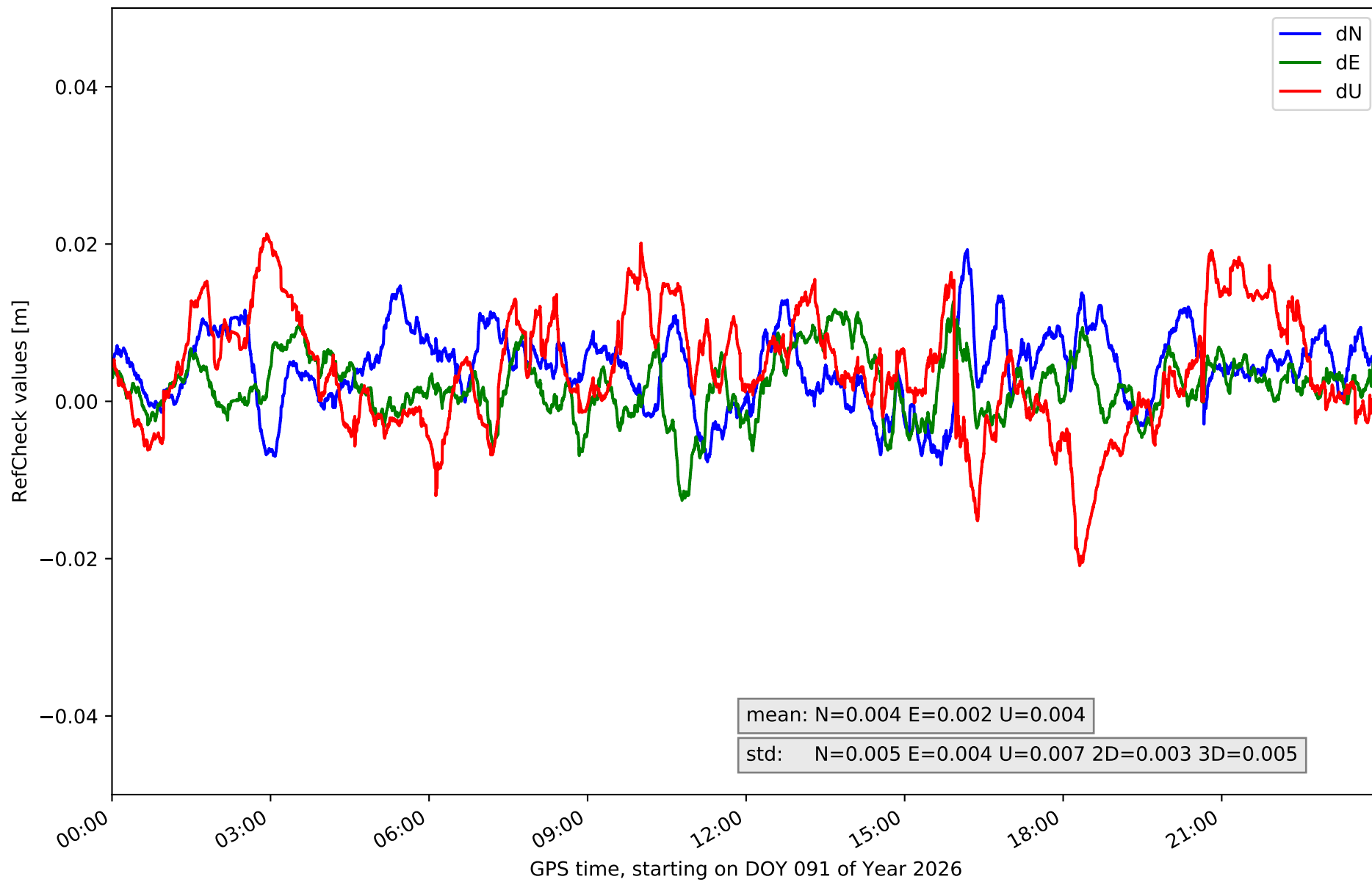
Station TERU in network NT15



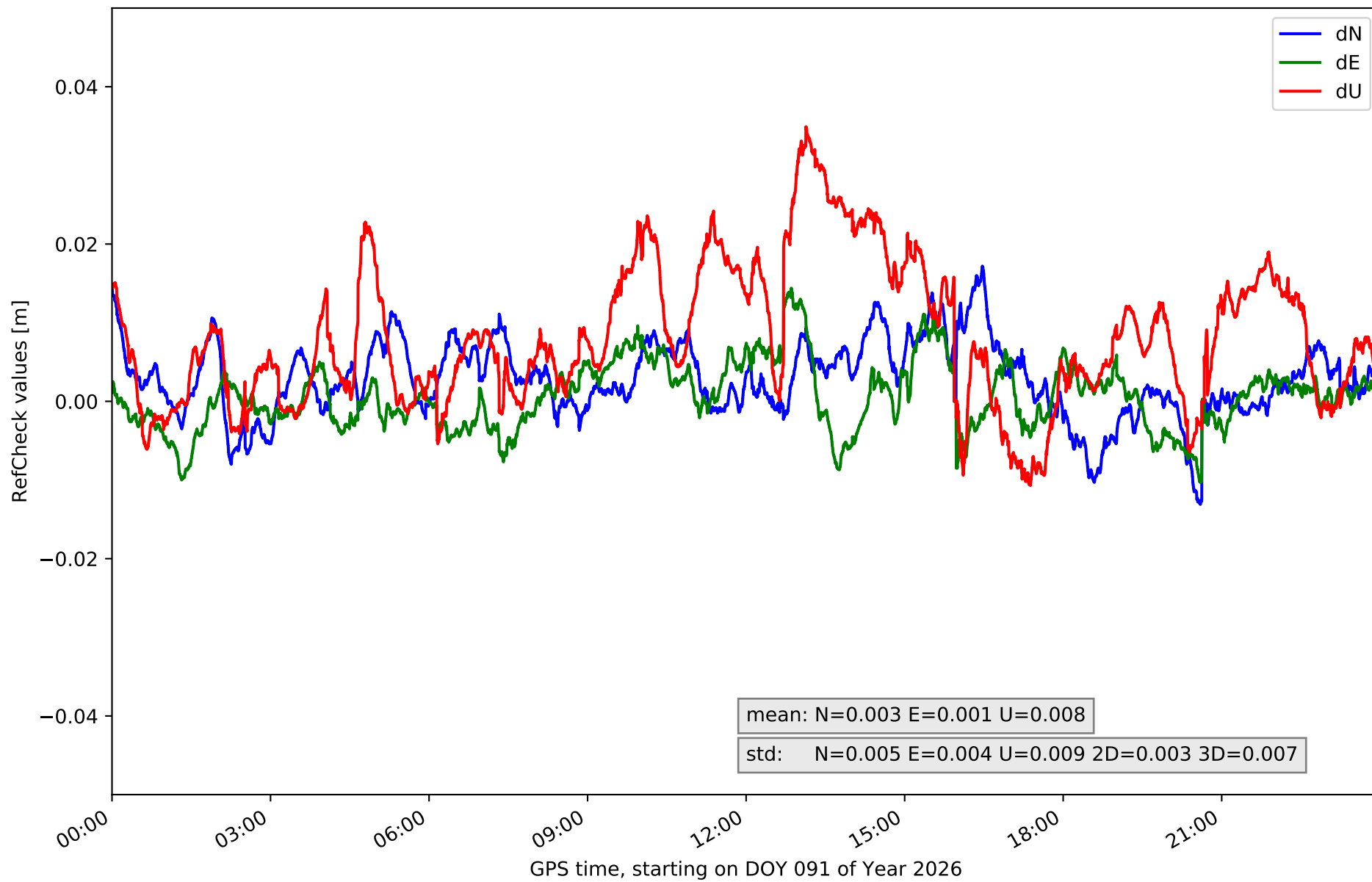
Station YEBE in network NT15



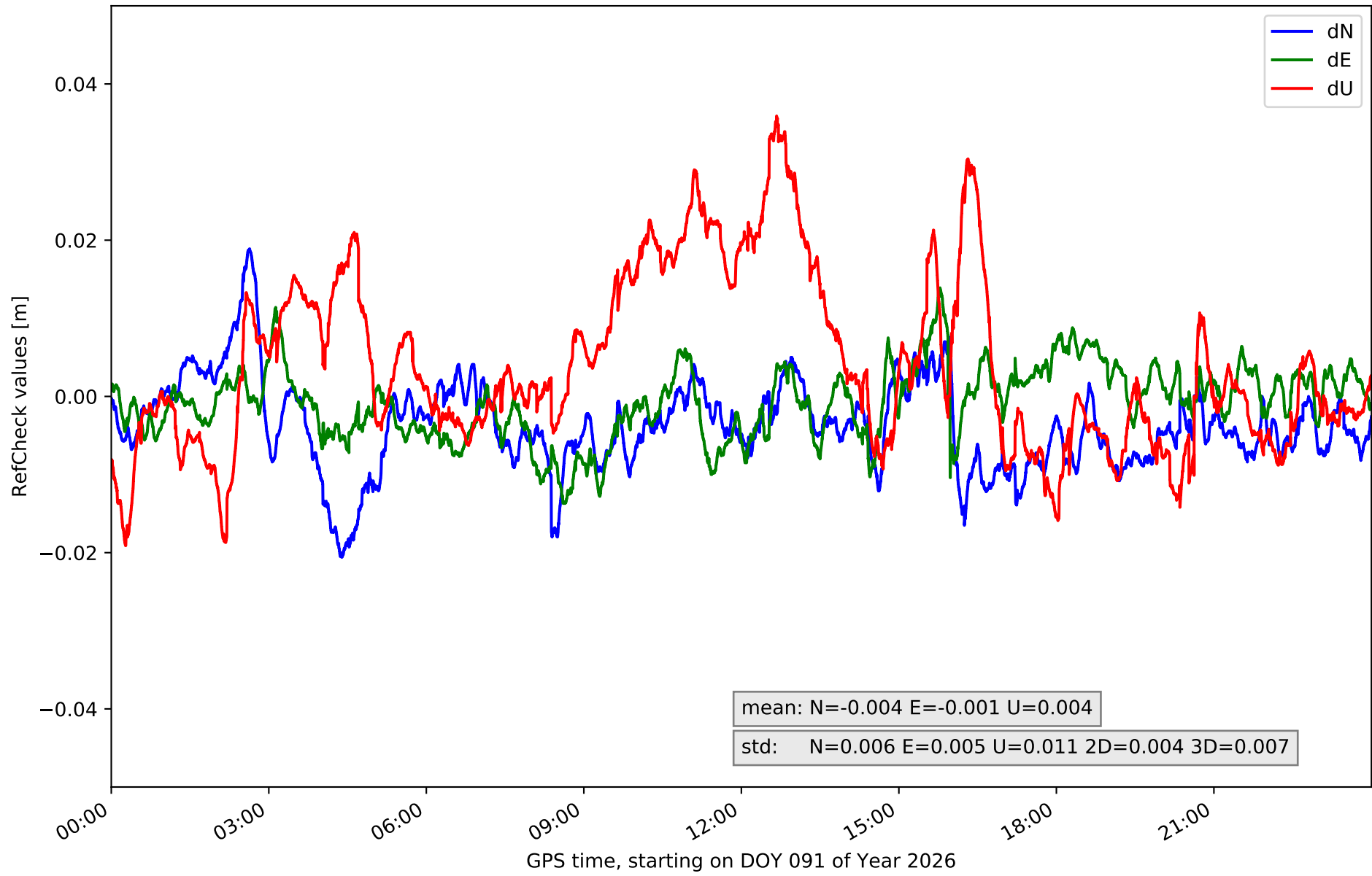
RefCheck for station ACIN in network NT15



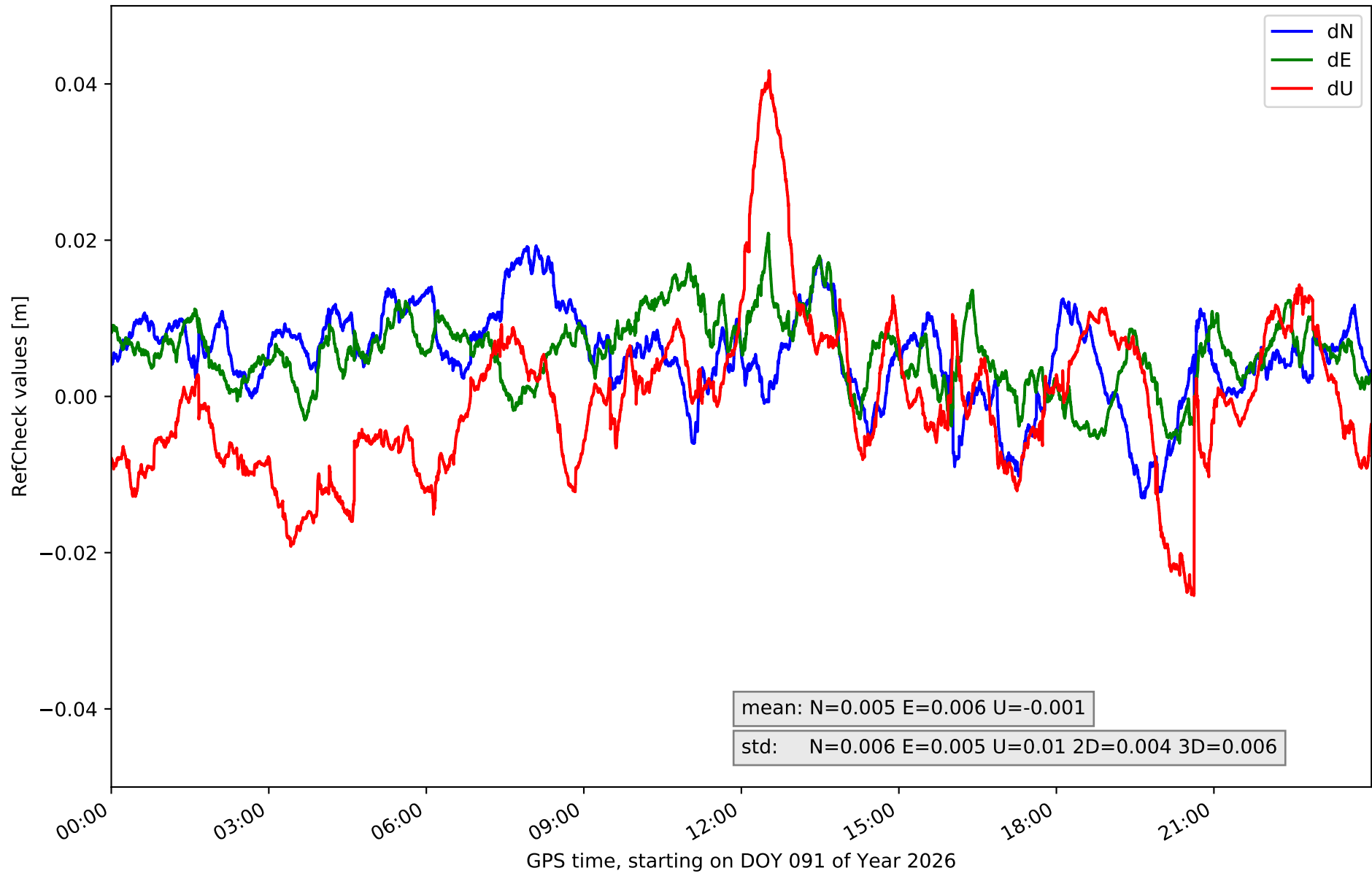
RefCheck for station AGRD in network NT15



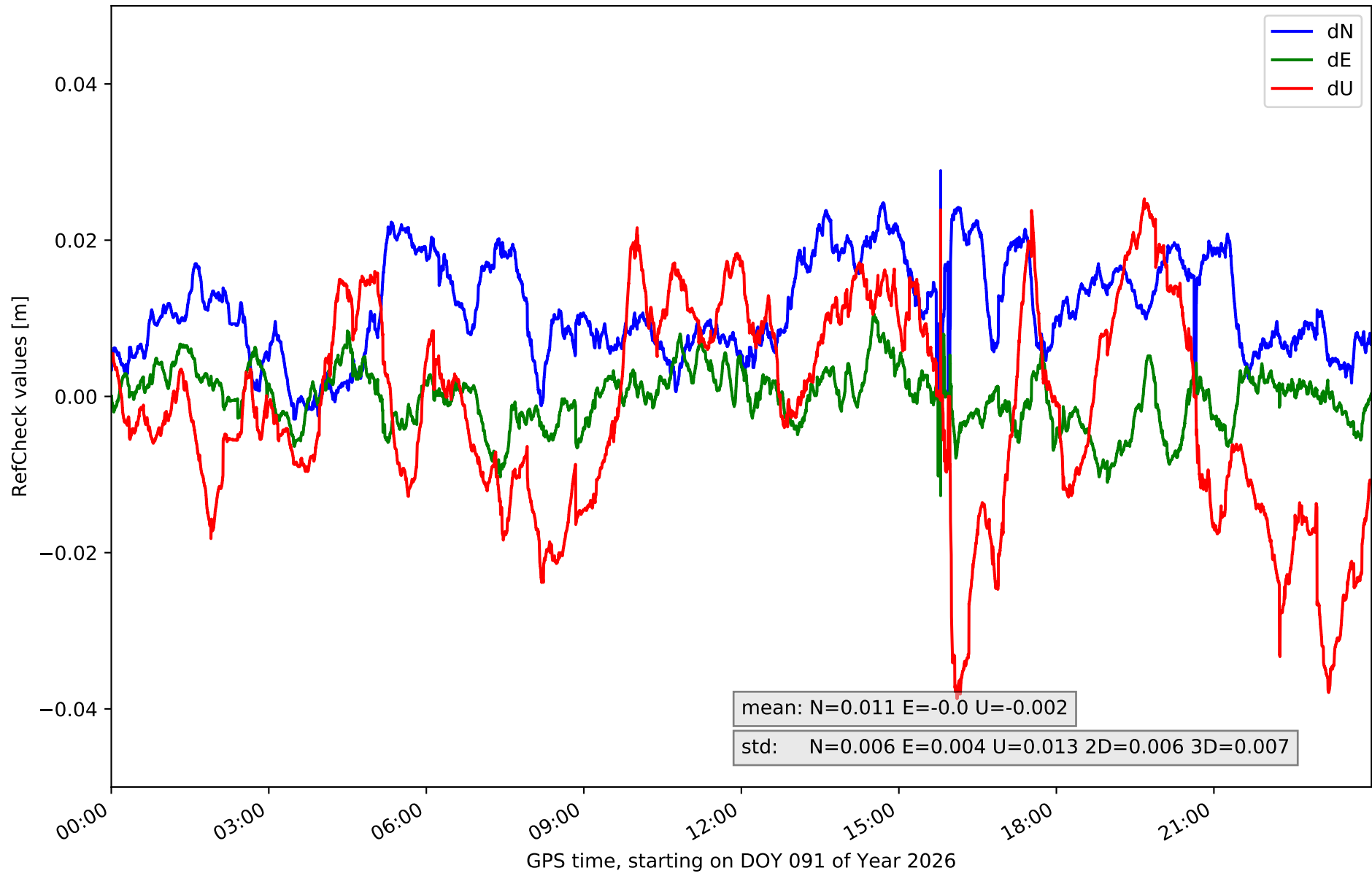
RefCheck for station AJAL in network NT15



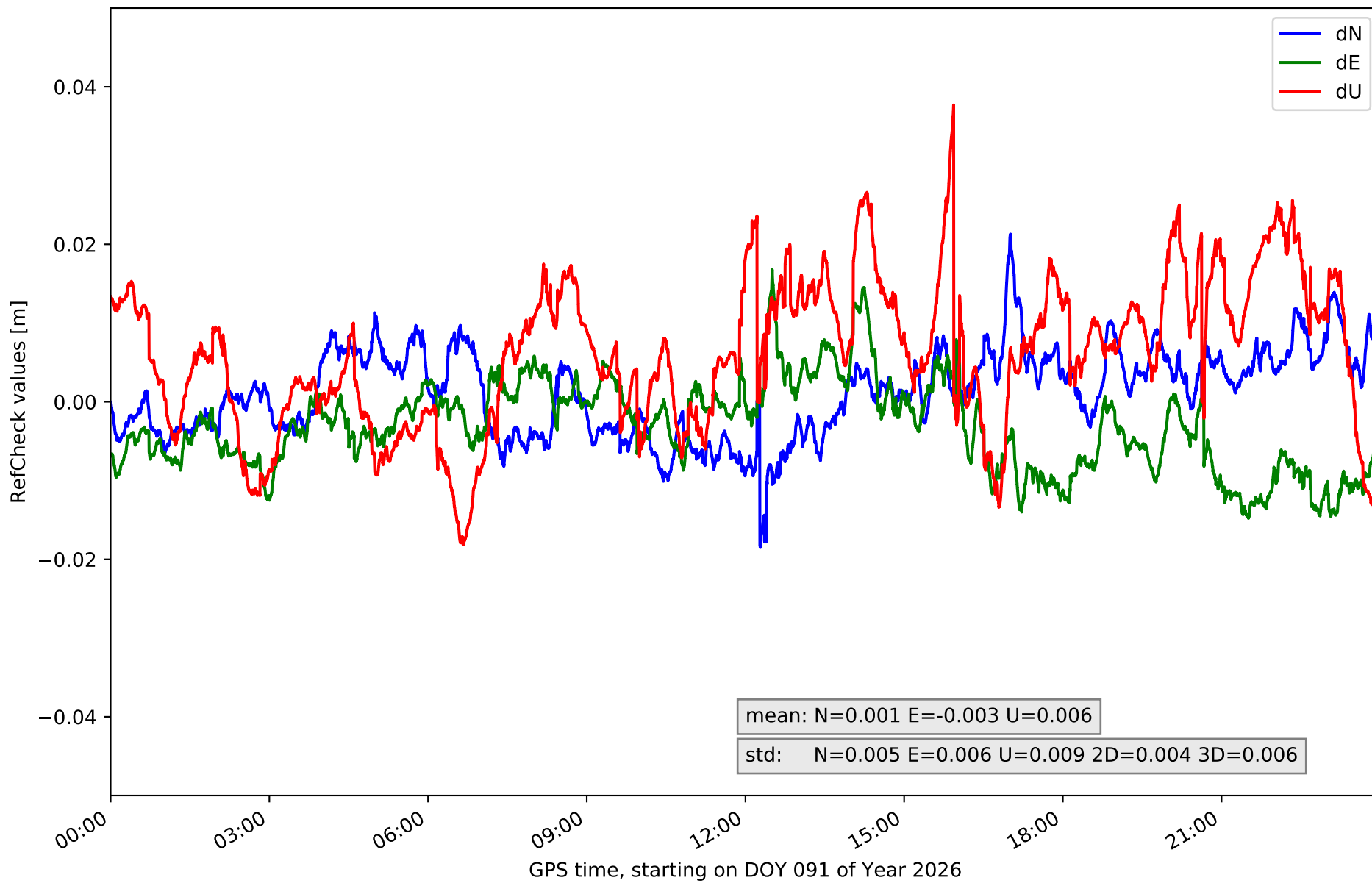
RefCheck for station ALC1 in network NT15



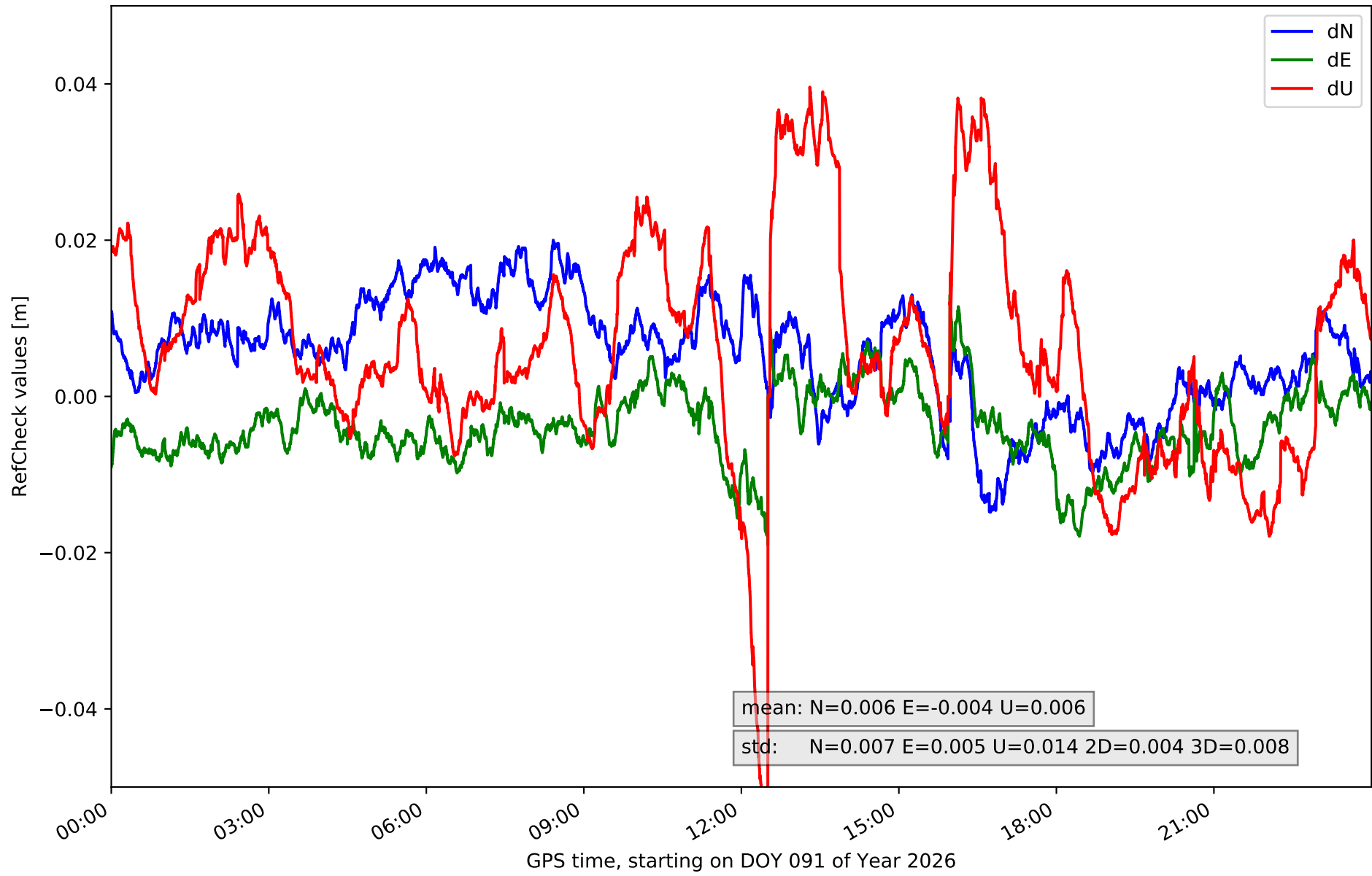
RefCheck for station ALIA in network NT15



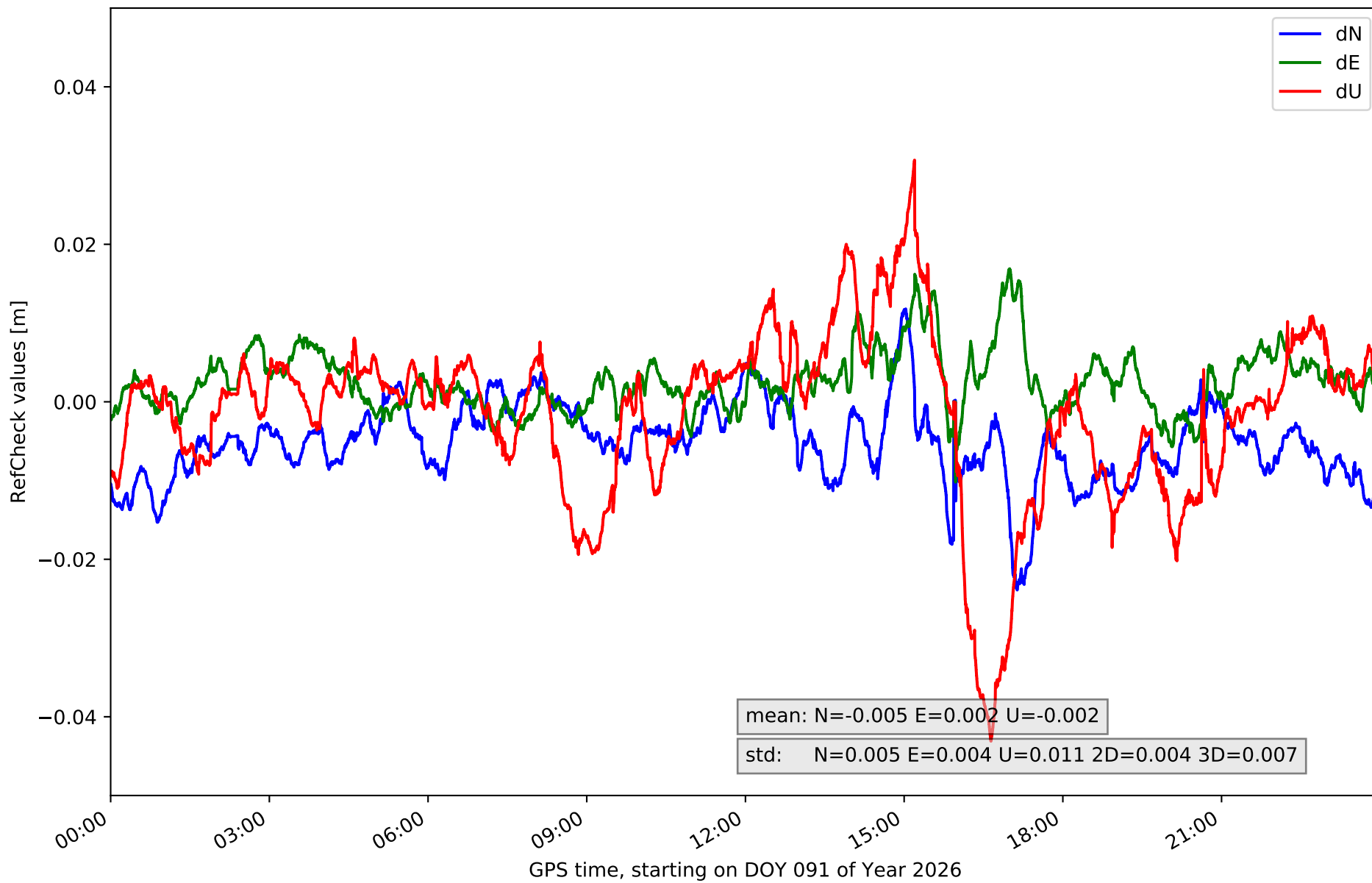
RefCheck for station ARAS in network NT15



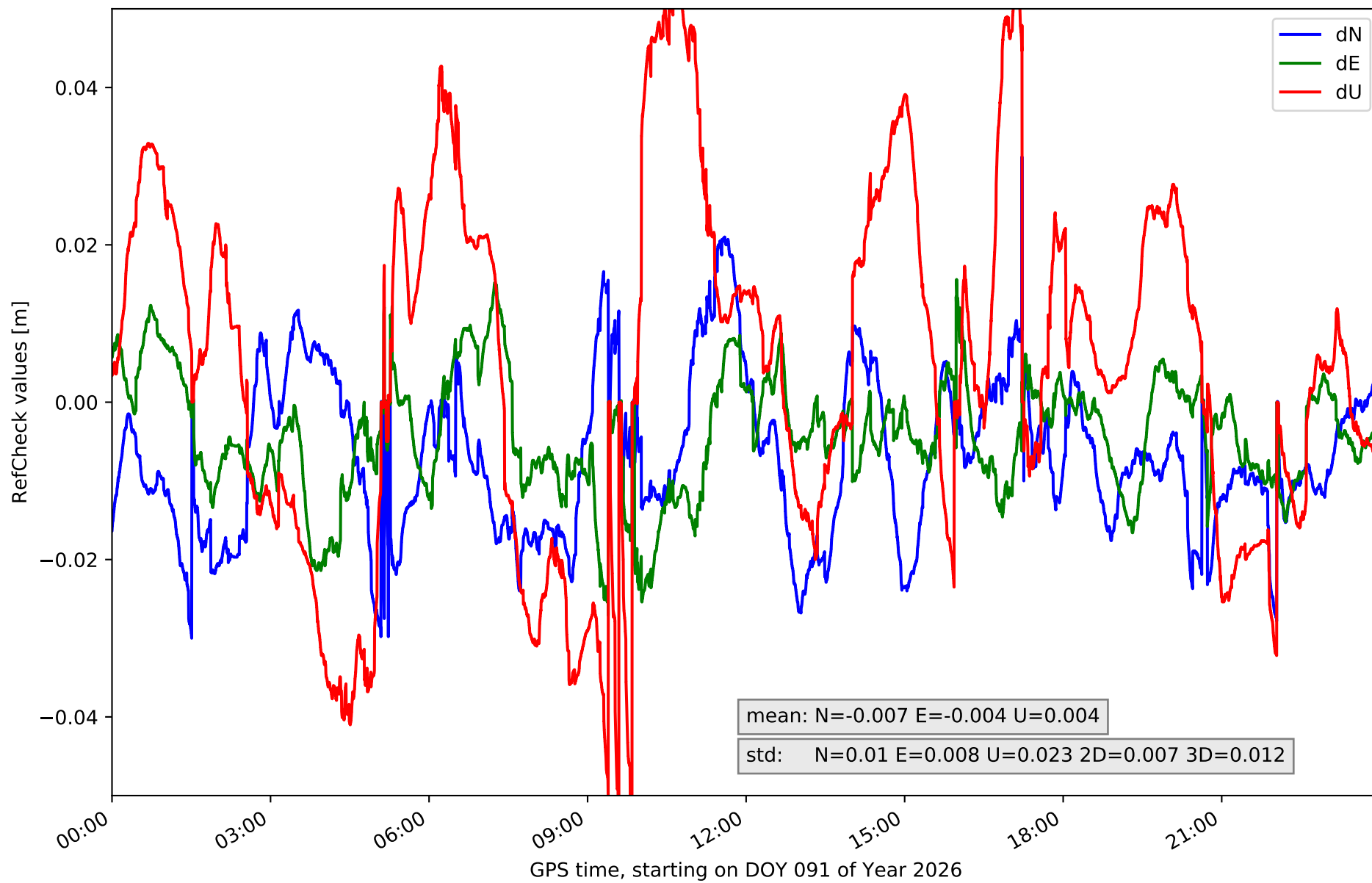
RefCheck for station BERG in network NT15



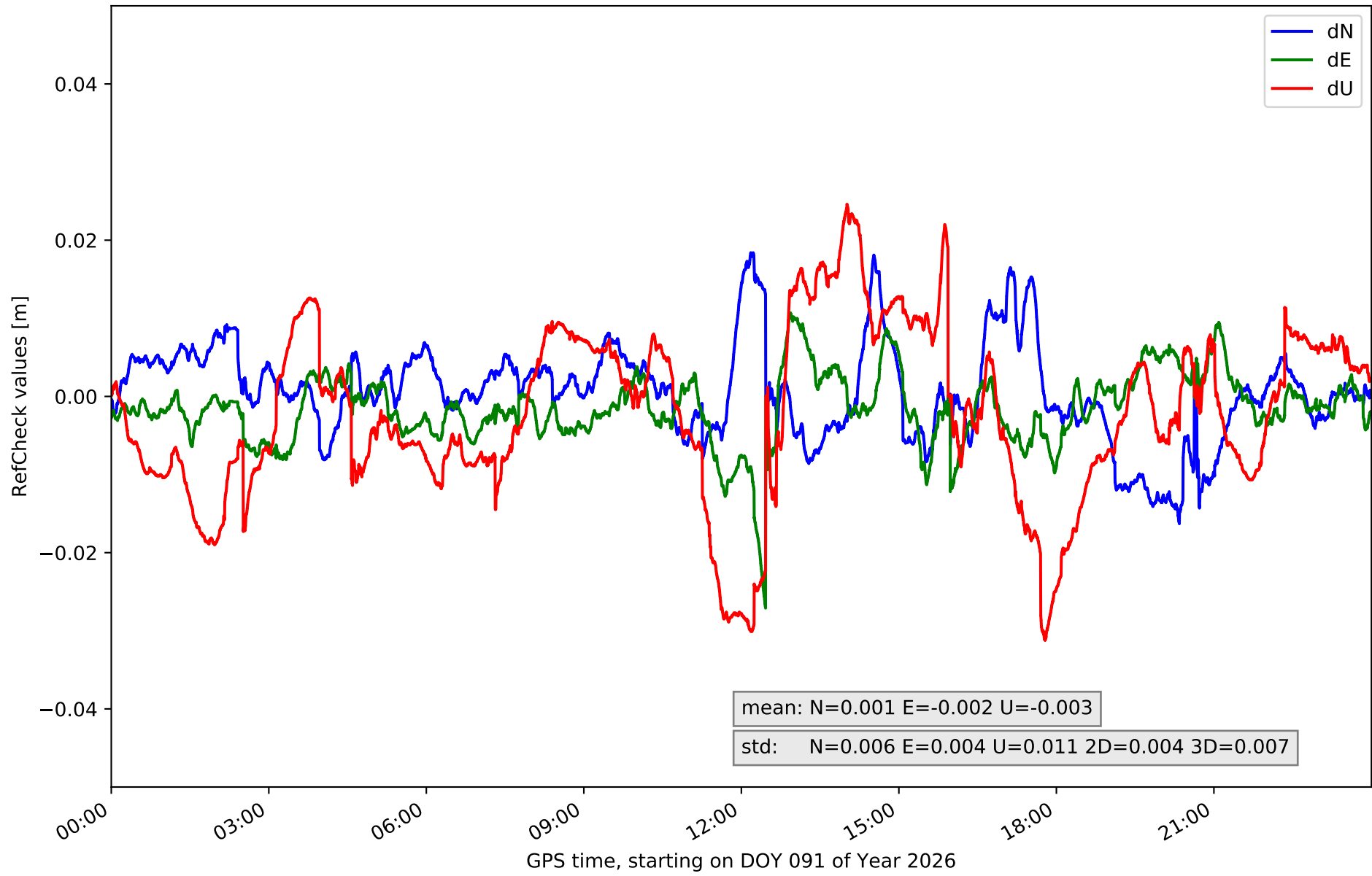
RefCheck for station CALA in network NT15



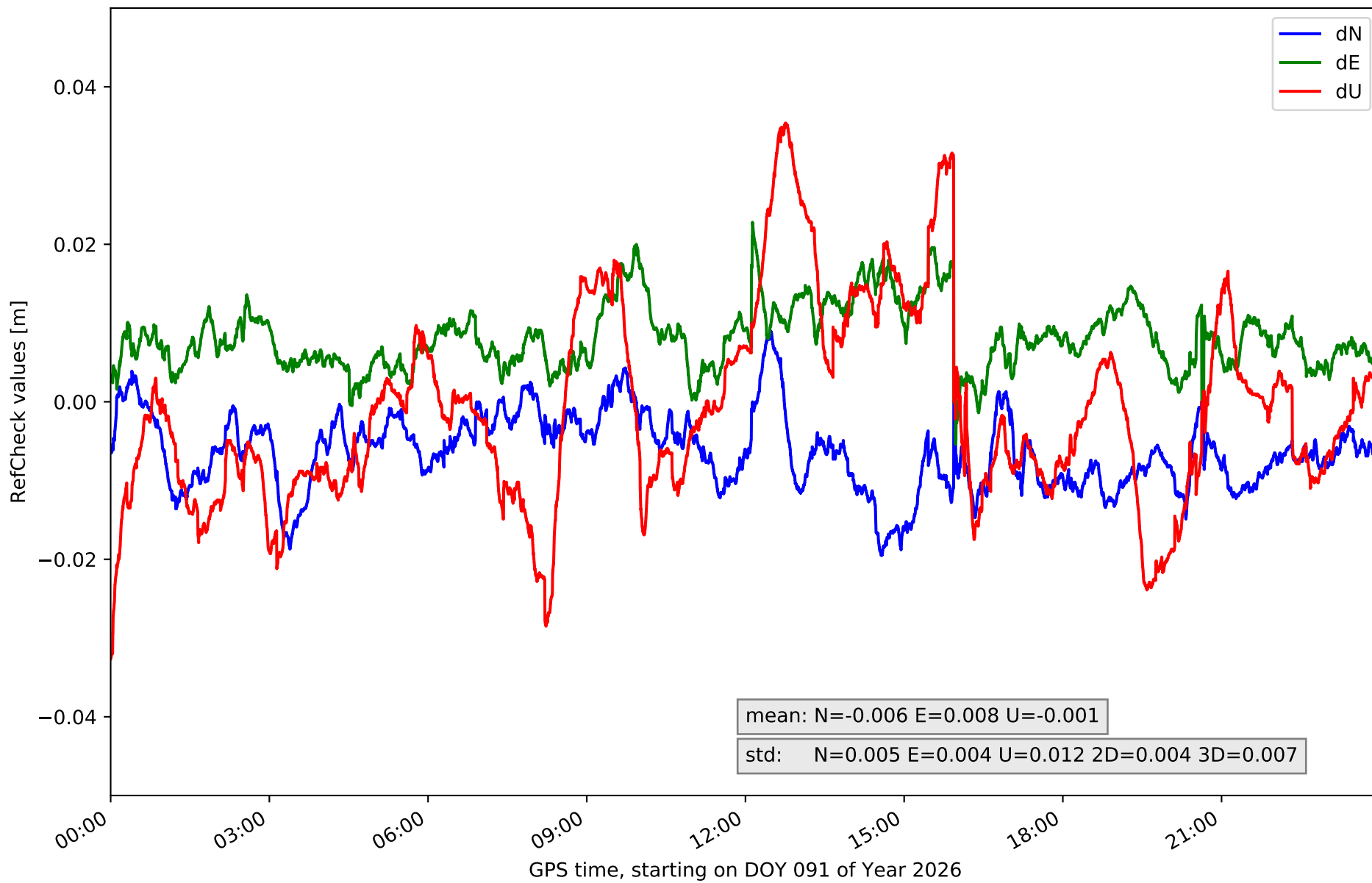
RefCheck for station CATY in network NT15



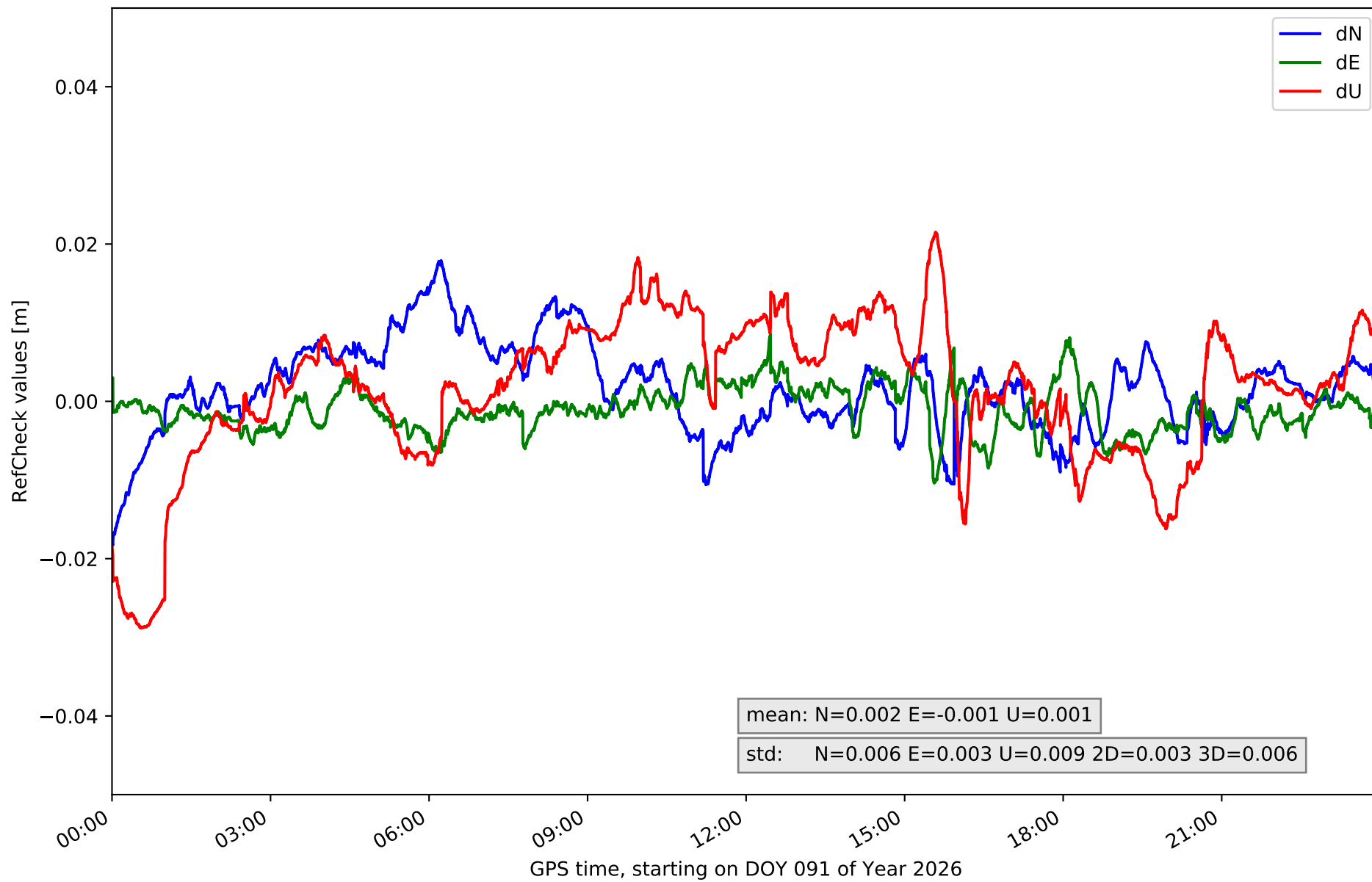
RefCheck for station CRNA in network NT15



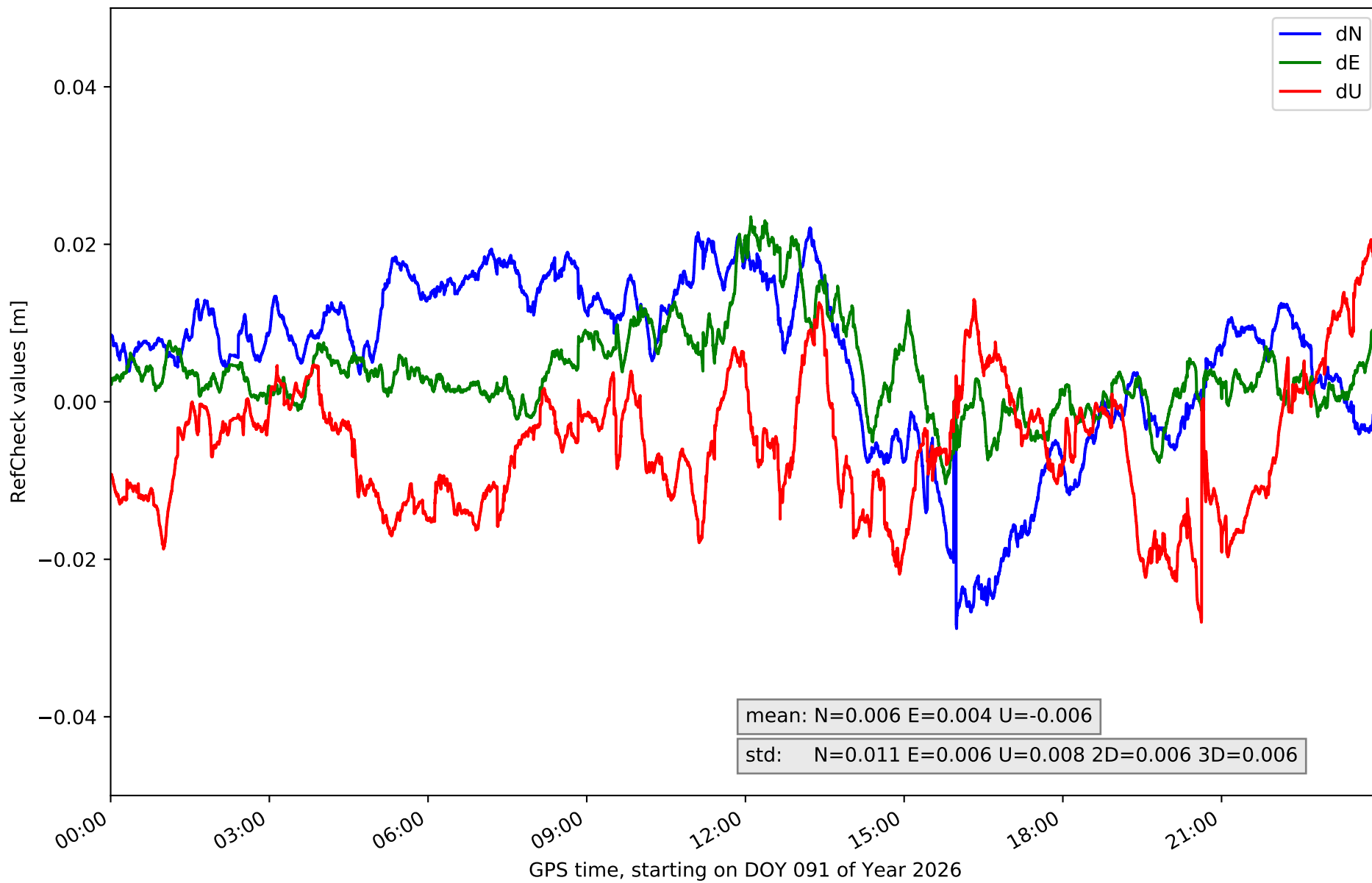
RefCheck for station MOLI in network NT15



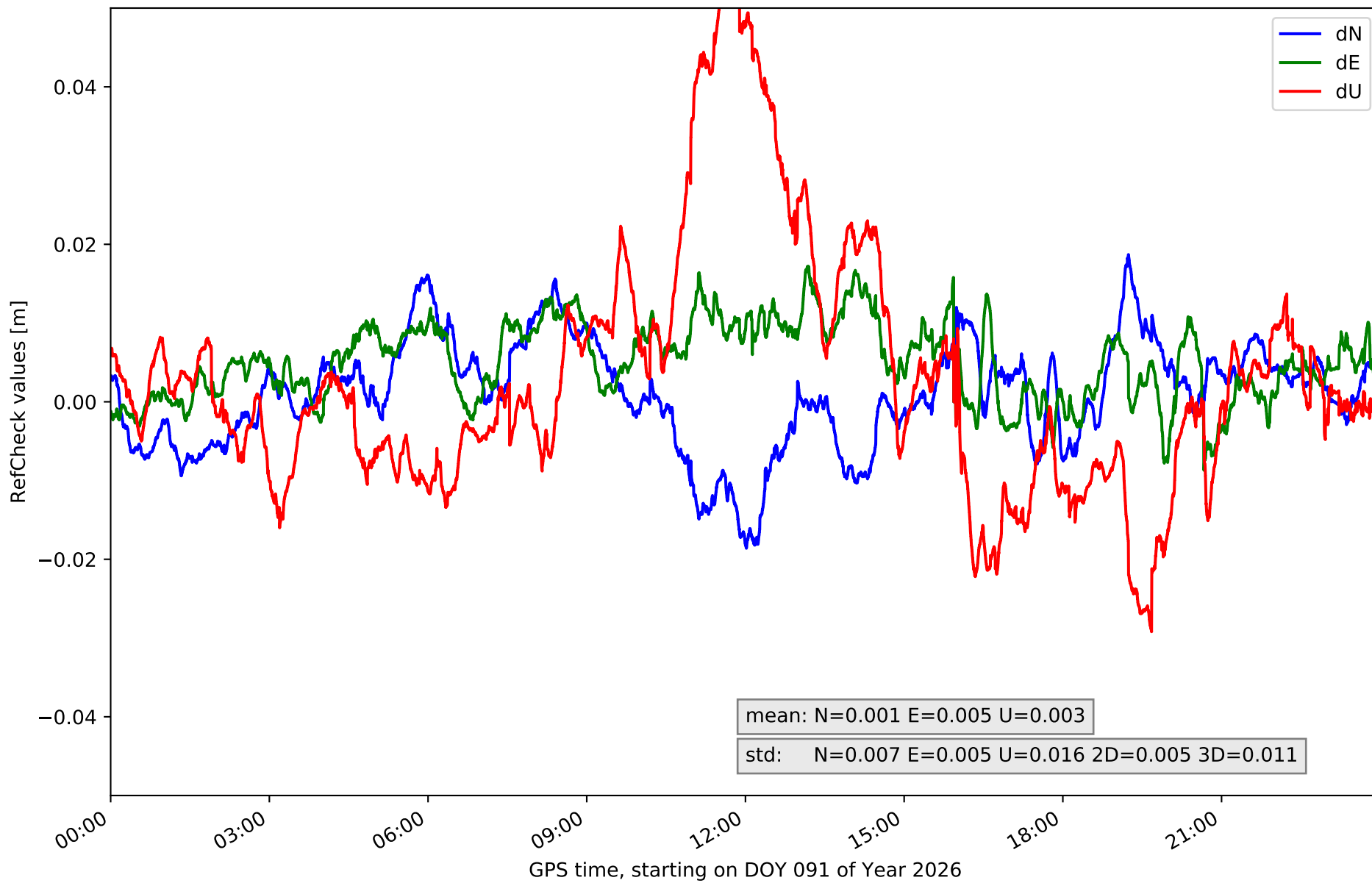
RefCheck for station MUNI in network NT15



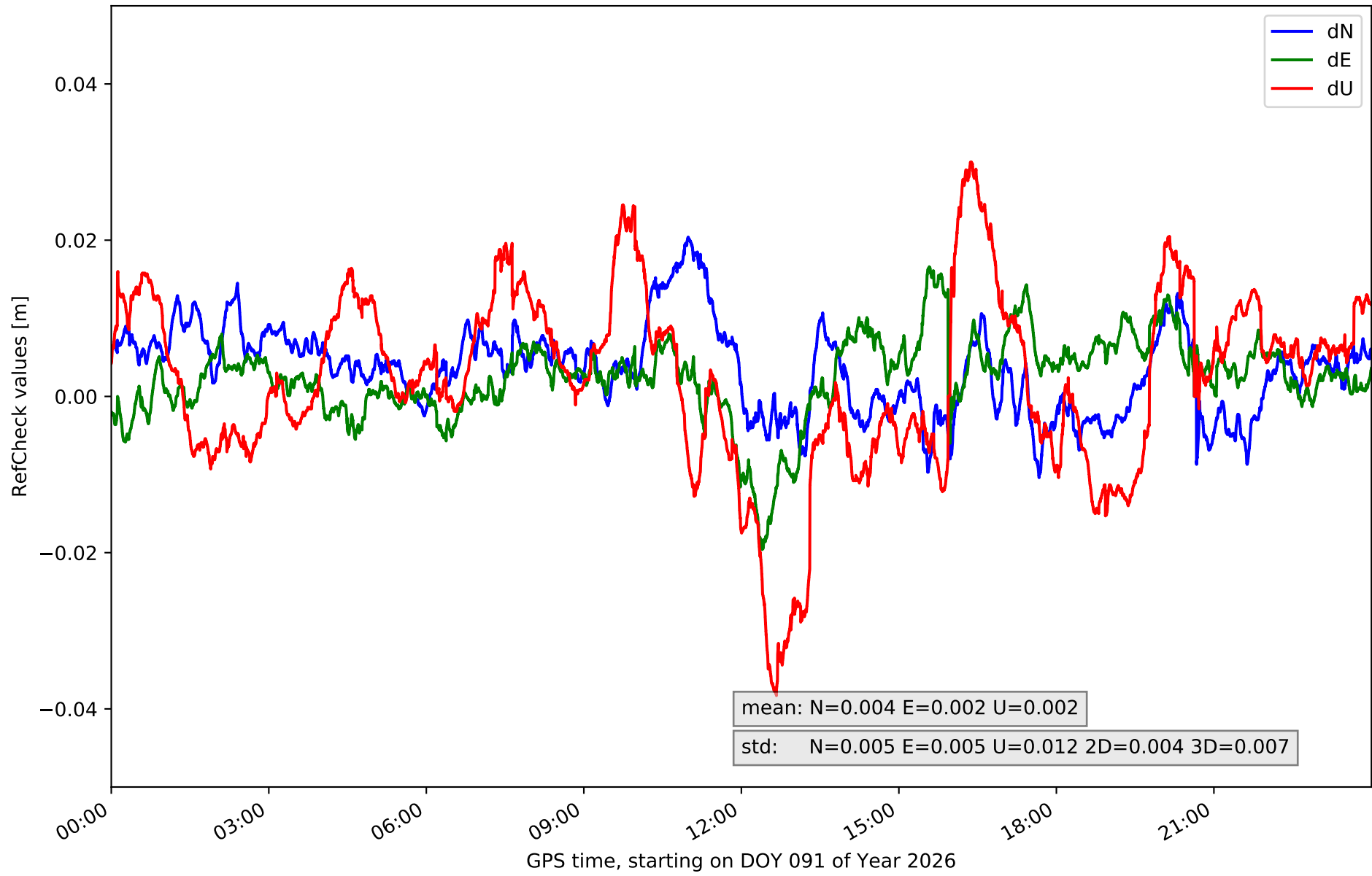
RefCheck for station QNTO in network NT15



RefCheck for station TERU in network NT15



RefCheck for station YEBE in network NT15



RefCheck values for network NT15

Station	Nmin	Nmax	Nstd	Emin	Emax	Estd	Umin	Umax	Ustd	std2D	std3D	#2D > 0.01	% 2D > 0.01	#3D > 0.02	% 3D > 0.02
ACIN	-0.008	0.019	0.005	-0.013	0.013	0.004	-0.021	0.021	0.007	0.003	0.005	14257	17.7	2160	2.7
AGRD	-0.013	0.017	0.005	-0.01	0.014	0.004	-0.011	0.035	0.009	0.003	0.007	9840	12.2	11269	14.0
AJAL	-0.021	0.019	0.006	-0.014	0.014	0.005	-0.019	0.036	0.011	0.004	0.007	17012	21.2	12821	15.9
ALC1	-0.013	0.019	0.006	-0.006	0.021	0.005	-0.025	0.042	0.01	0.004	0.006	38662	48.1	7246	9.0
ALIA	-0.003	0.029	0.006	-0.013	0.011	0.004	-0.039	0.025	0.013	0.006	0.007	43820	54.5	27783	34.6
ARAS	-0.018	0.021	0.005	-0.015	0.017	0.006	-0.018	0.038	0.009	0.004	0.006	18325	22.8	10022	12.5
BERG	-0.015	0.02	0.007	-0.019	0.013	0.005	-0.06	0.04	0.014	0.004	0.008	36539	45.4	20870	26.0
CALA	-0.024	0.012	0.005	-0.01	0.017	0.004	-0.043	0.031	0.011	0.004	0.007	19020	23.7	6938	8.6
CATY	-0.03	0.031	0.01	-0.027	0.016	0.008	-0.062	0.056	0.023	0.007	0.012	53383	66.4	51701	64.3
CRNA	-0.016	0.018	0.006	-0.027	0.011	0.004	-0.031	0.025	0.011	0.004	0.007	15191	18.9	8195	10.2
MOLI	-0.019	0.009	0.005	-0.005	0.023	0.004	-0.033	0.035	0.012	0.004	0.007	45648	56.8	18834	23.4
MUNI	-0.018	0.018	0.006	-0.01	0.009	0.003	-0.029	0.021	0.009	0.003	0.006	10468	13.0	4167	5.2
QNT0	-0.029	0.022	0.011	-0.01	0.024	0.006	-0.028	0.021	0.008	0.006	0.006	45657	56.8	22164	27.6
TERU	-0.019	0.019	0.007	-0.009	0.017	0.005	-0.029	0.055	0.016	0.005	0.011	25477	31.7	16457	20.5
YEBE	-0.01	0.02	0.005	-0.02	0.017	0.005	-0.038	0.03	0.012	0.004	0.007	17069	21.2	9343	11.6
Mean	-0.017	0.02	0.006	-0.014	0.016	0.005	-0.032	0.034	0.012	0.004	0.007	27357.9	34.0	15331.3	19.1
Min/Max	-0.03	0.031	0.011	-0.027	0.024	0.008	-0.062	0.056	0.023	0.007	0.012	53383	66.4	51701	64.3

fixing statistic for network NT15

fixing percentage of	all GNSS	G	R	E	C
using threshold 0.3	91.5	94.4	88.0	94.7	87.8
considering satellites with dual-frequency fixed	88.9	91.7	82.0	92.9	86.8
considering all signals separately	89.3	91.9	82.0	93.3	85.9