

summary for network N32T

timeperiod chosen: from 2026-04-01-00:00:00 until 2026-04-01-23:59:58

average update rate (durations larger than 15 seconds considered as observation gap): 1.1 seconds

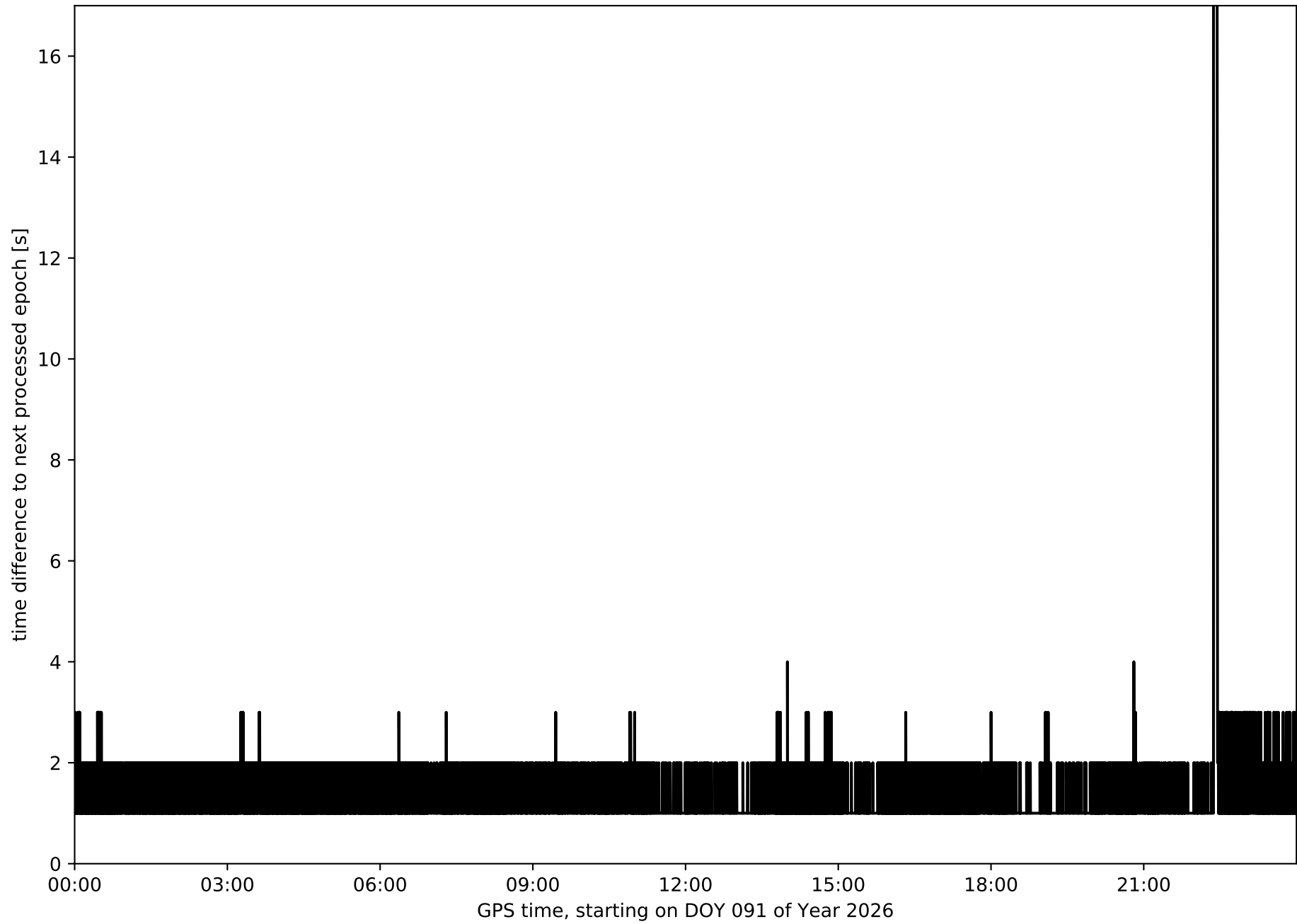
average fixing percentage with threshold set to 0.3: 91.1 percent

stations available: 13 of 14

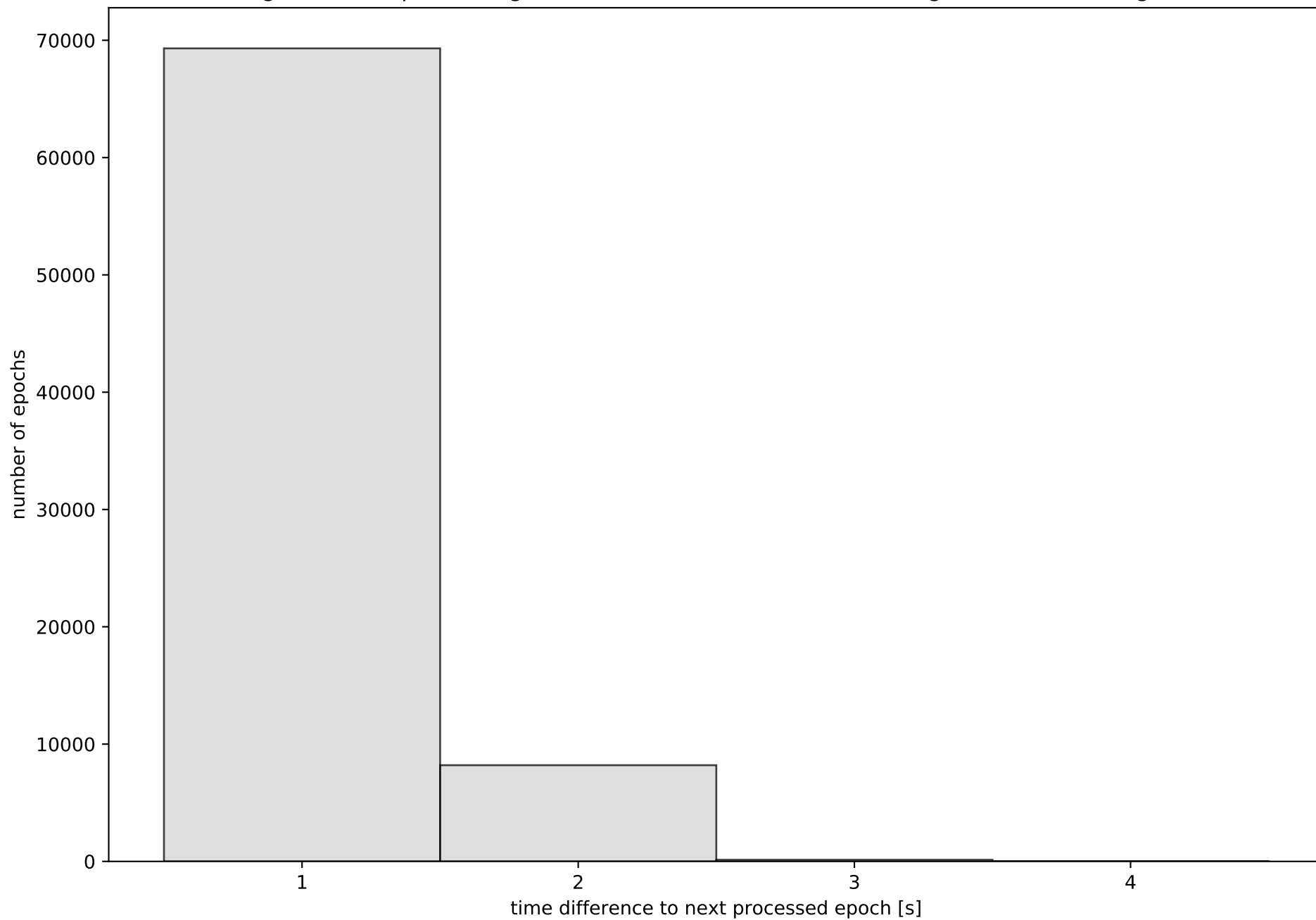
station information:

station EH01:	antenna: LEIAR20	LEIM	receiver: LEICA GR25	height: 801.016
station EH02:	antenna: TRM59900.00	SCIS	receiver: LEICA GR50	height: 85.364
station GOM1:	antenna: LEIAR20	LEIM	receiver: LEICA GR50	height: 48.789
station IZAN:	antenna: LEIAT504GG	LEIS	receiver: LEICA GR50	height: 2417.44
station LP01:	antenna: TRM57971.00	NONE	receiver: TRIMBLE ALLOY	height: 675.249
station LP03:	antenna: TRM59900.00	NONE	receiver: TRIMBLE NETR9	height: 919.563
station LPAL:	antenna: LEIAR20	LEIM	receiver: LEICA GR50	height: 2199.31
station LRES:	antenna: LEIAR20	NONE	receiver: LEICA GR25	height: 51.241
station TN01:	antenna: LEIAR20	LEIM	receiver: LEICA GR50	height: 51.859
station TN02:	antenna: TRM159900.00	SCIS	receiver: TRIMBLE ALLOY	height: 54.509
station TN03:	antenna: TRM159900.00	SCIS	receiver: TRIMBLE ALLOY	height: 58.588
station TN06:	antenna: LEIAR20	NONE	receiver: LEICA GR50	height: 1053.548
station TN09:	antenna: LEIAR20	NONE	receiver: LEICA GR50	height: 1582.15

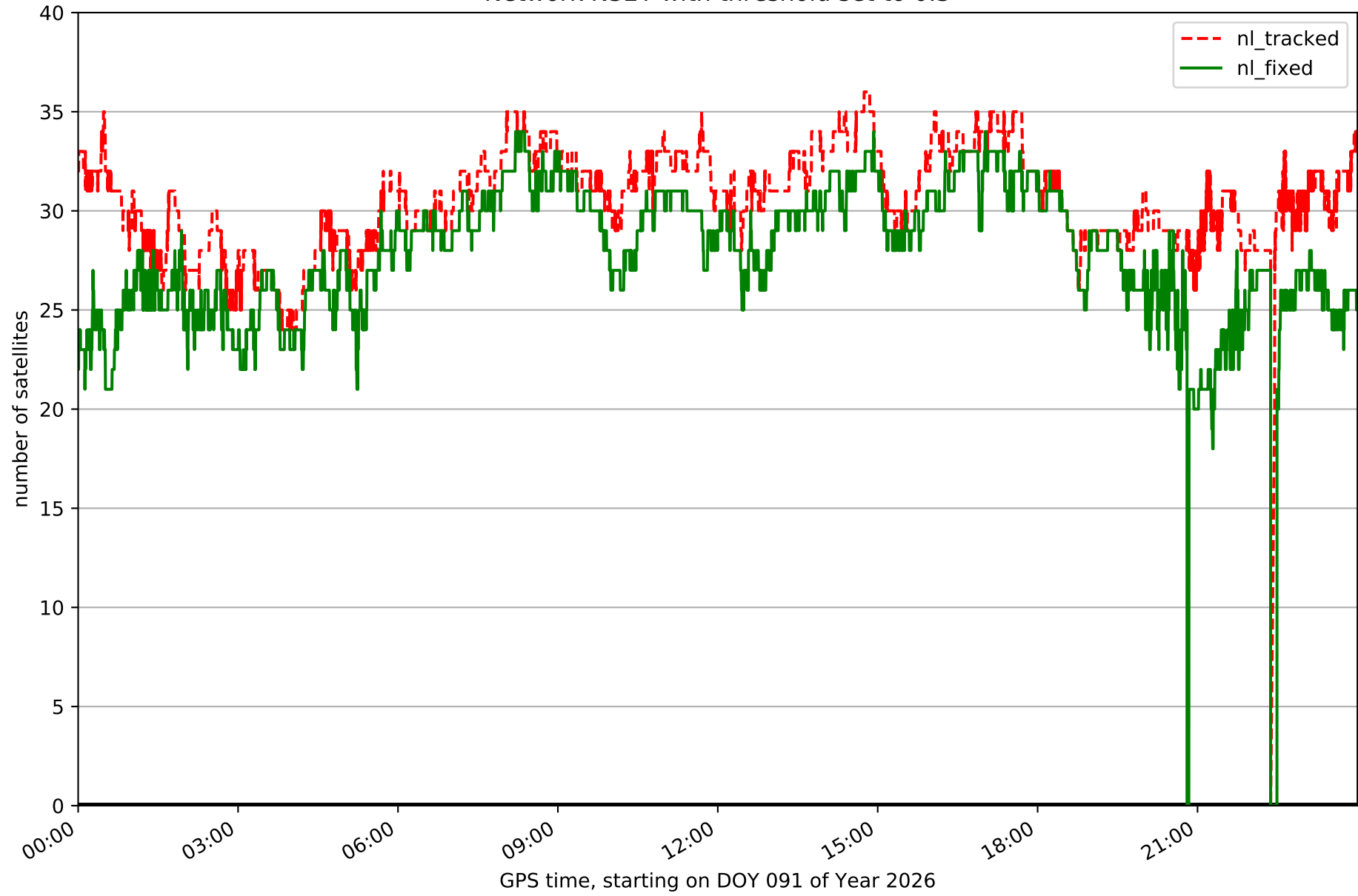
Processing rate in network N32T



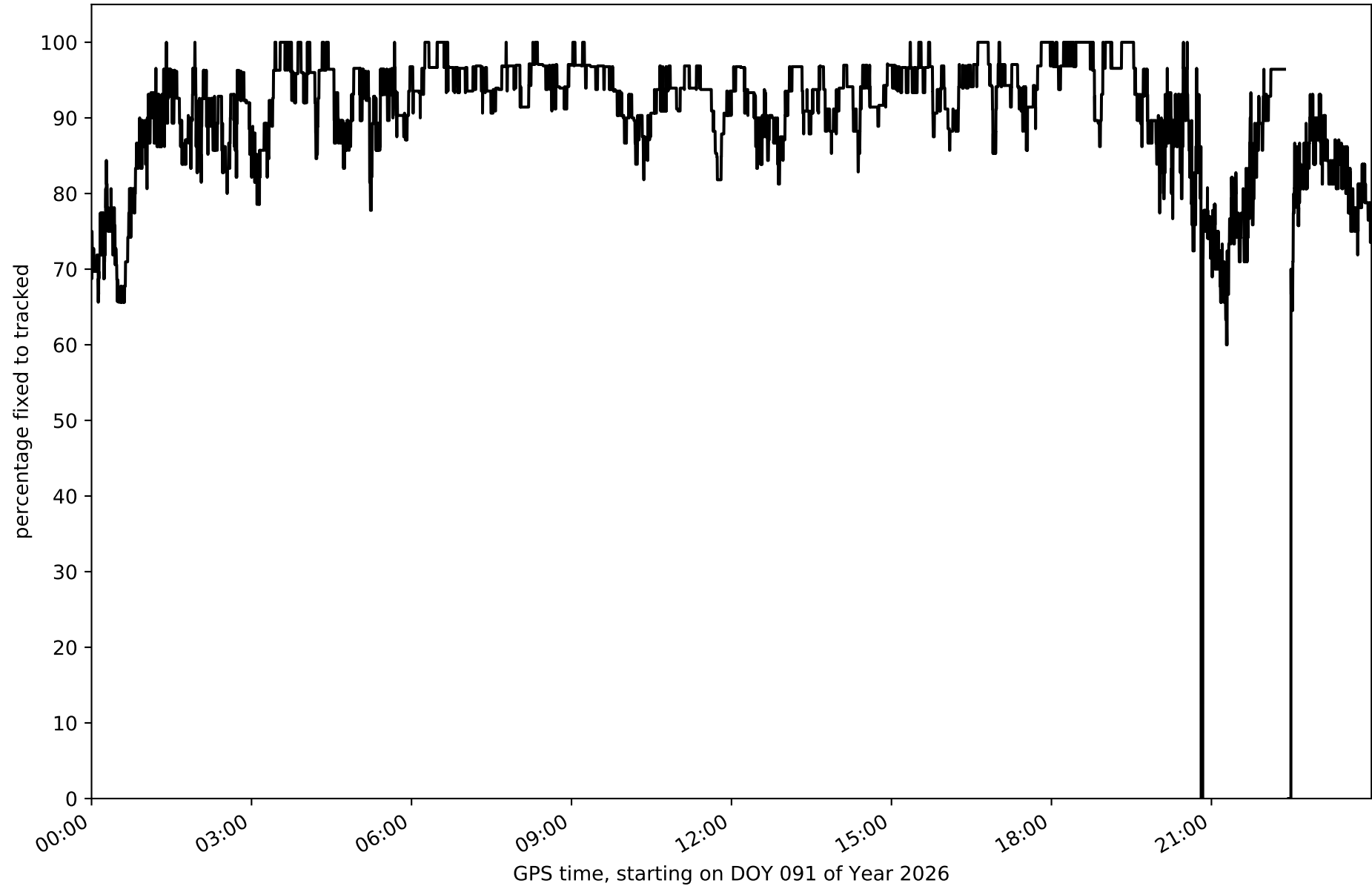
Histogram of the processing rate in network N32T (durations larger 15 seconds neglected)



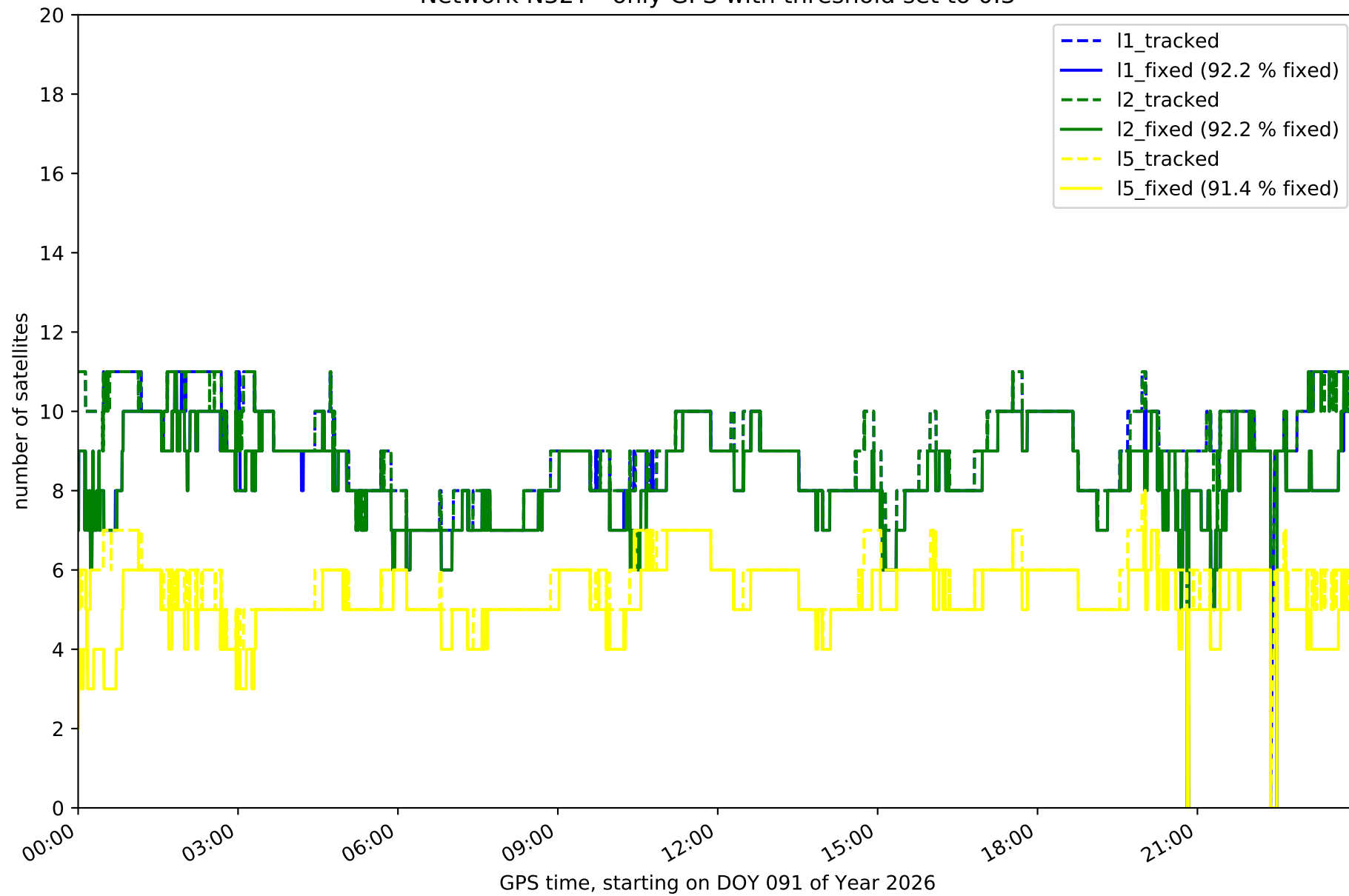
Network N32T with threshold set to 0.3



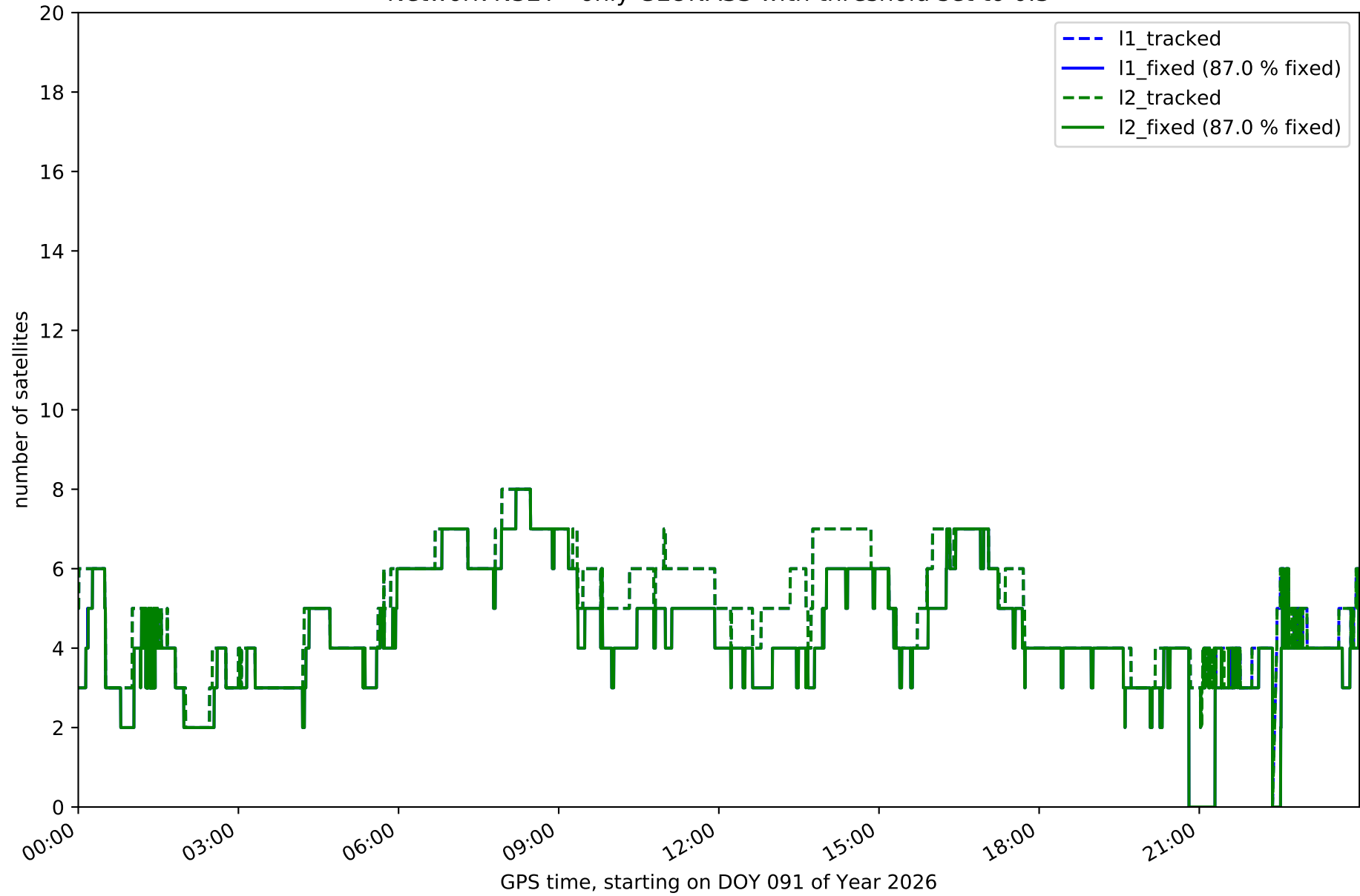
Fixing percentage of satellites in network N32T with threshold set to 0.3



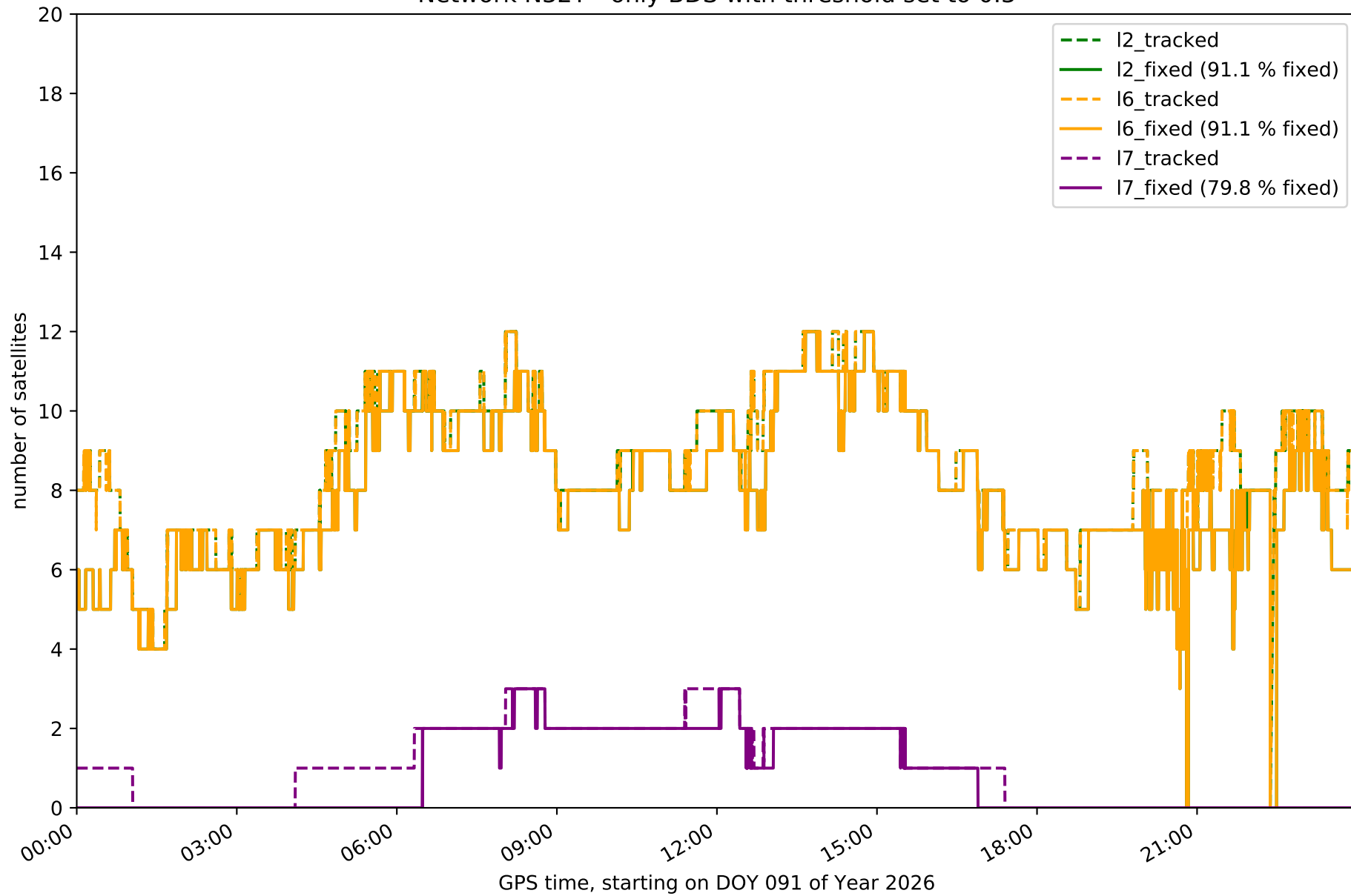
Network N32T - only GPS with threshold set to 0.3



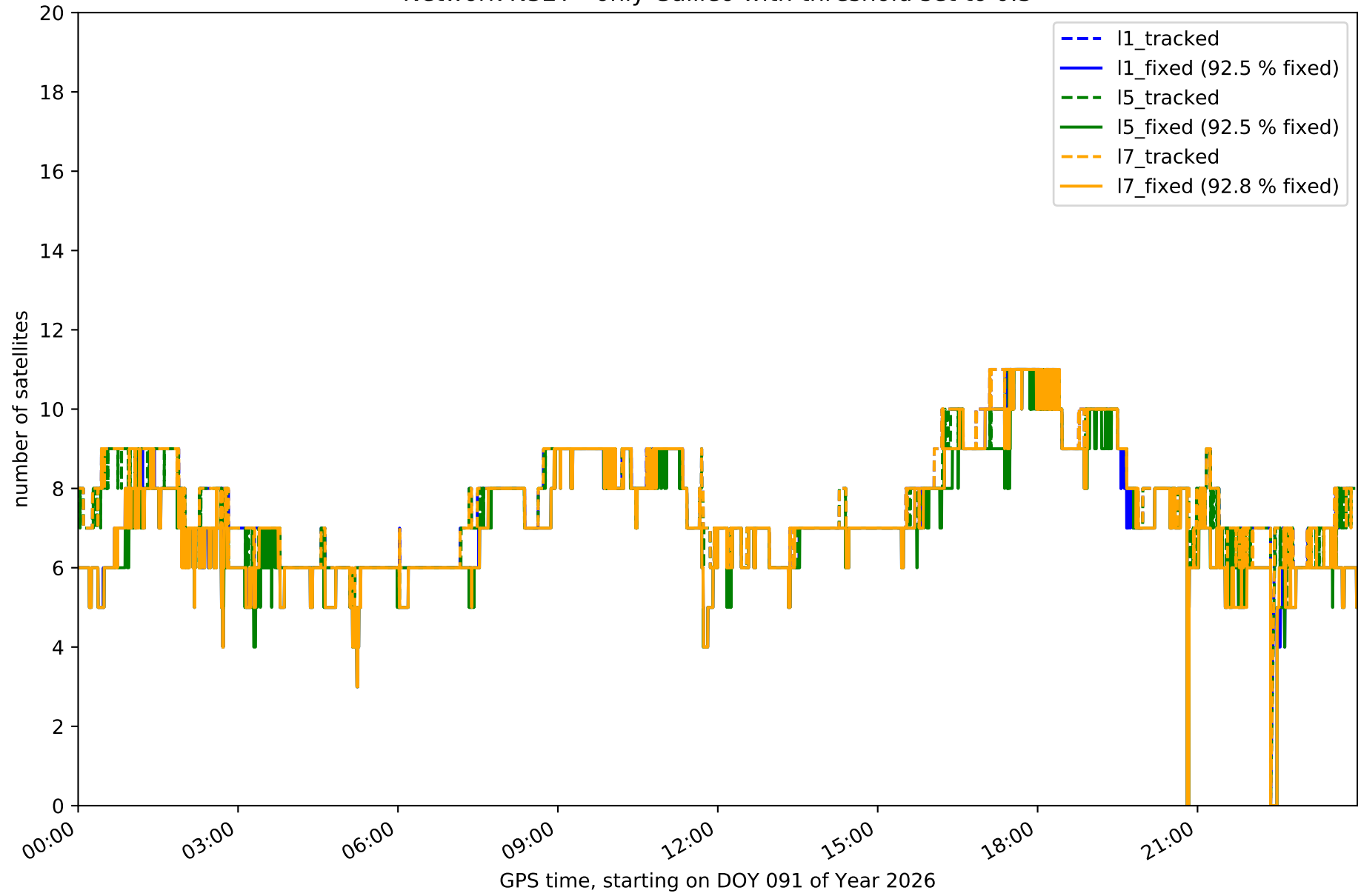
Network N32T - only GLONASS with threshold set to 0.3



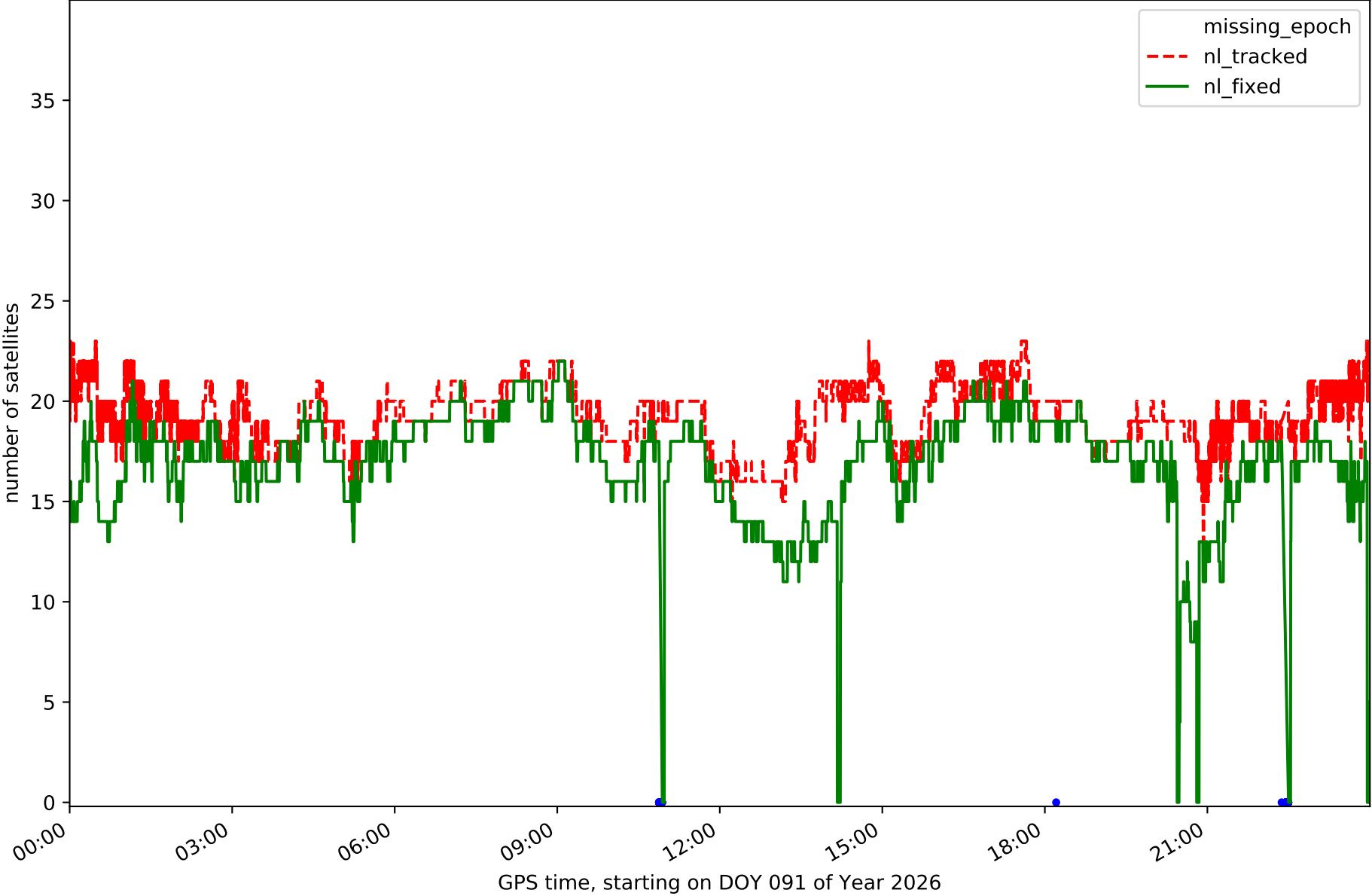
Network N32T - only BDS with threshold set to 0.3



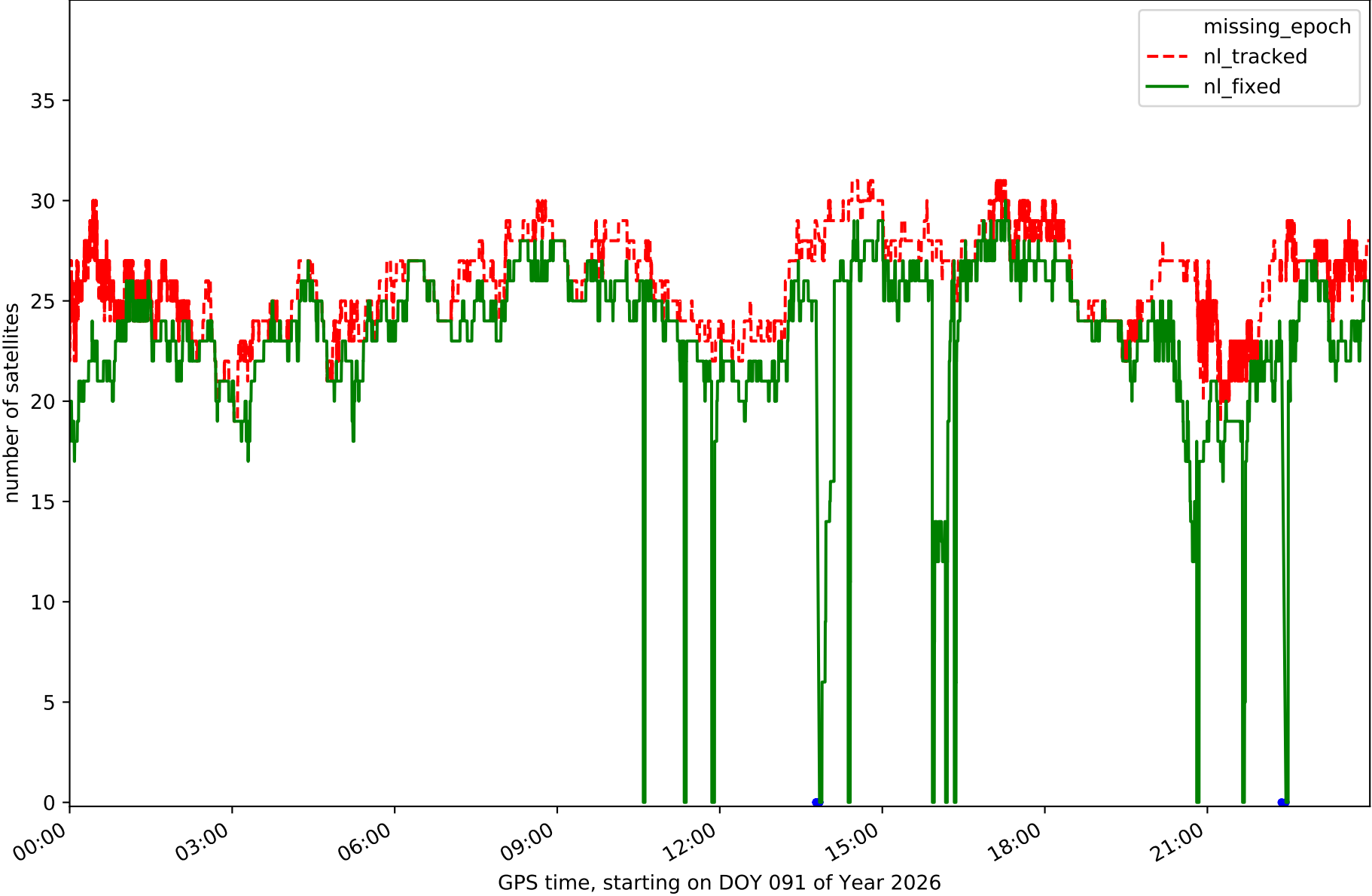
Network N32T - only Galileo with threshold set to 0.3



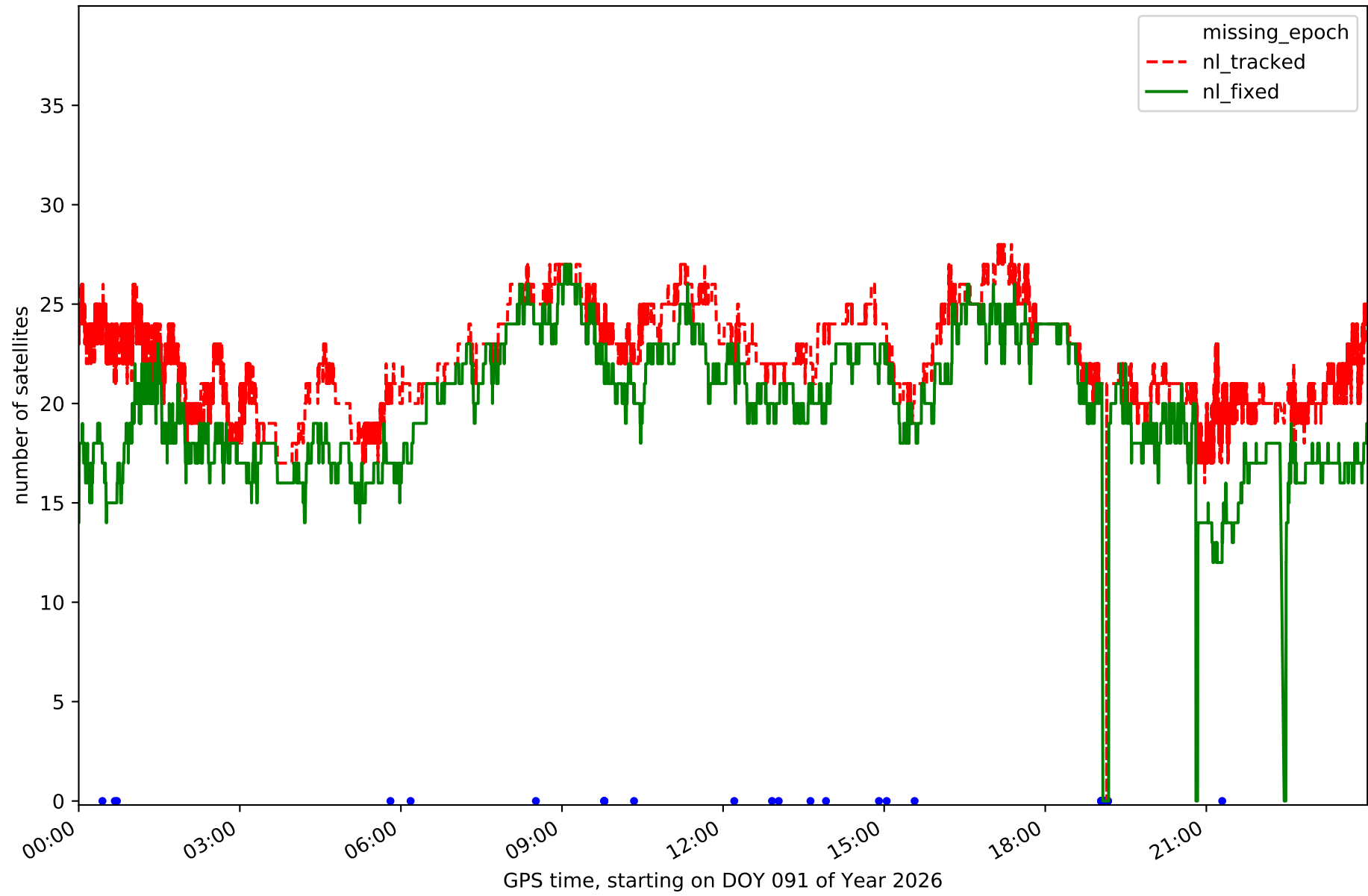
Station EH01 in network N32T



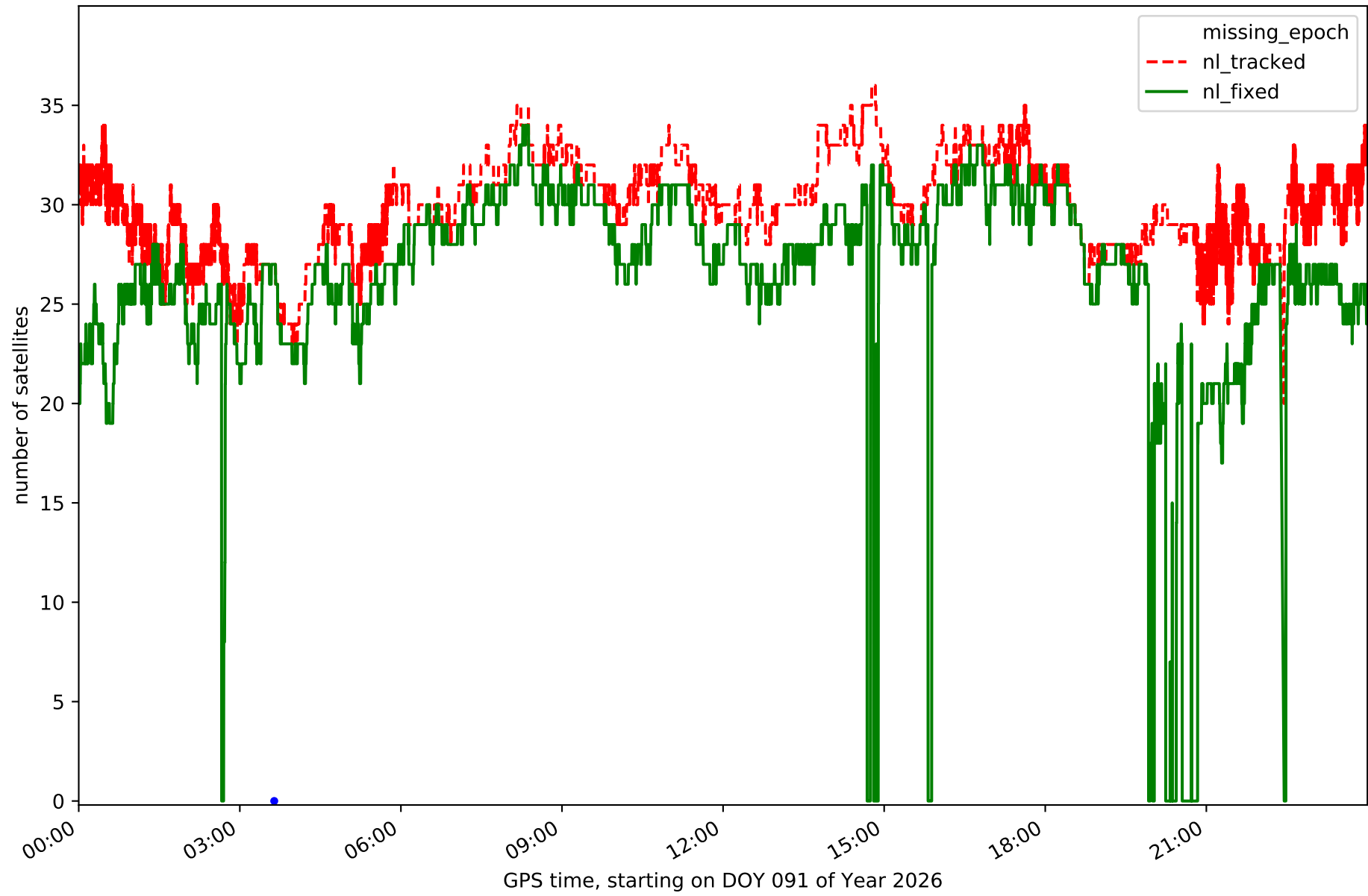
Station EH02 in network N32T



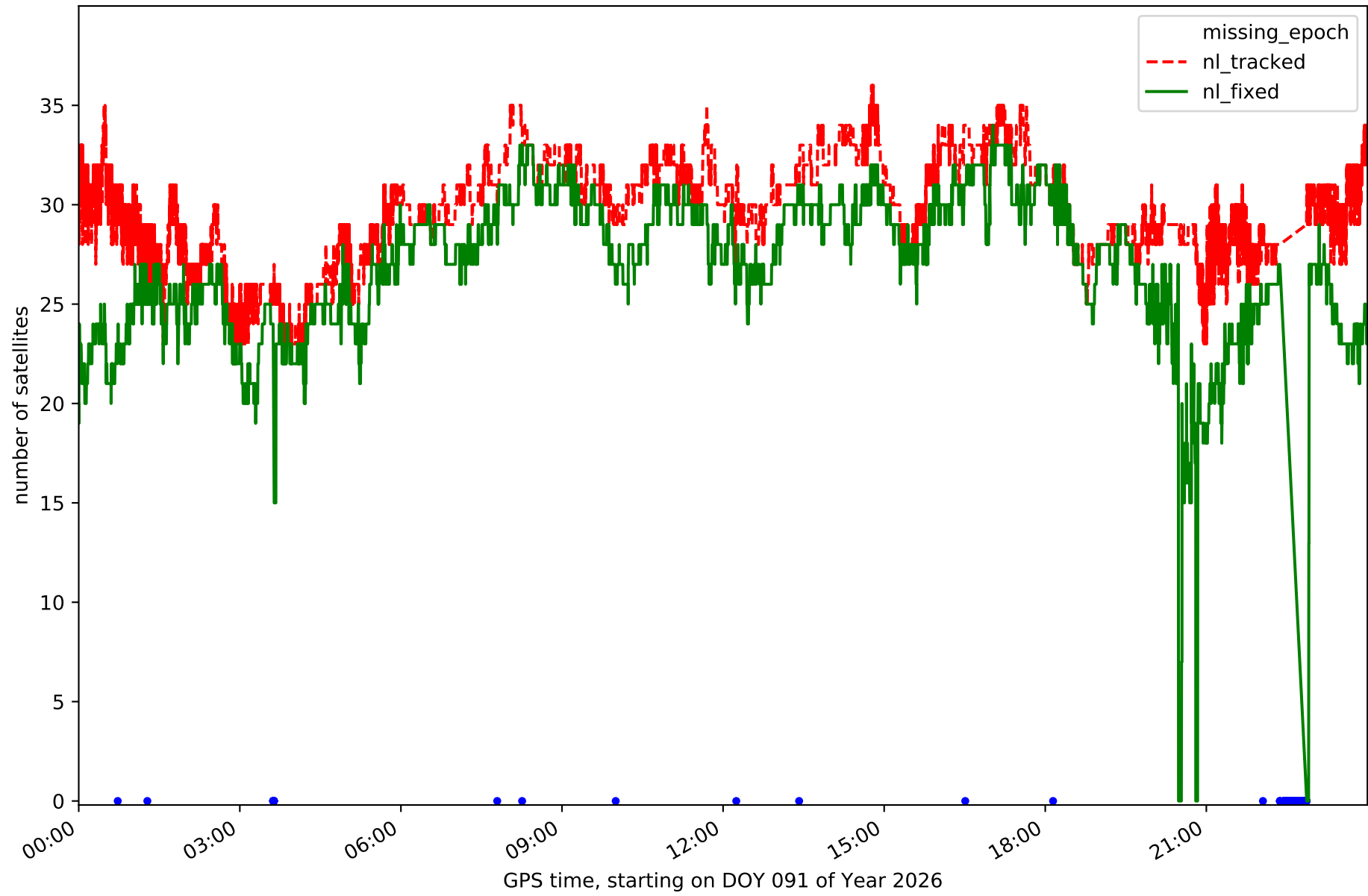
Station GOM1 in network N32T



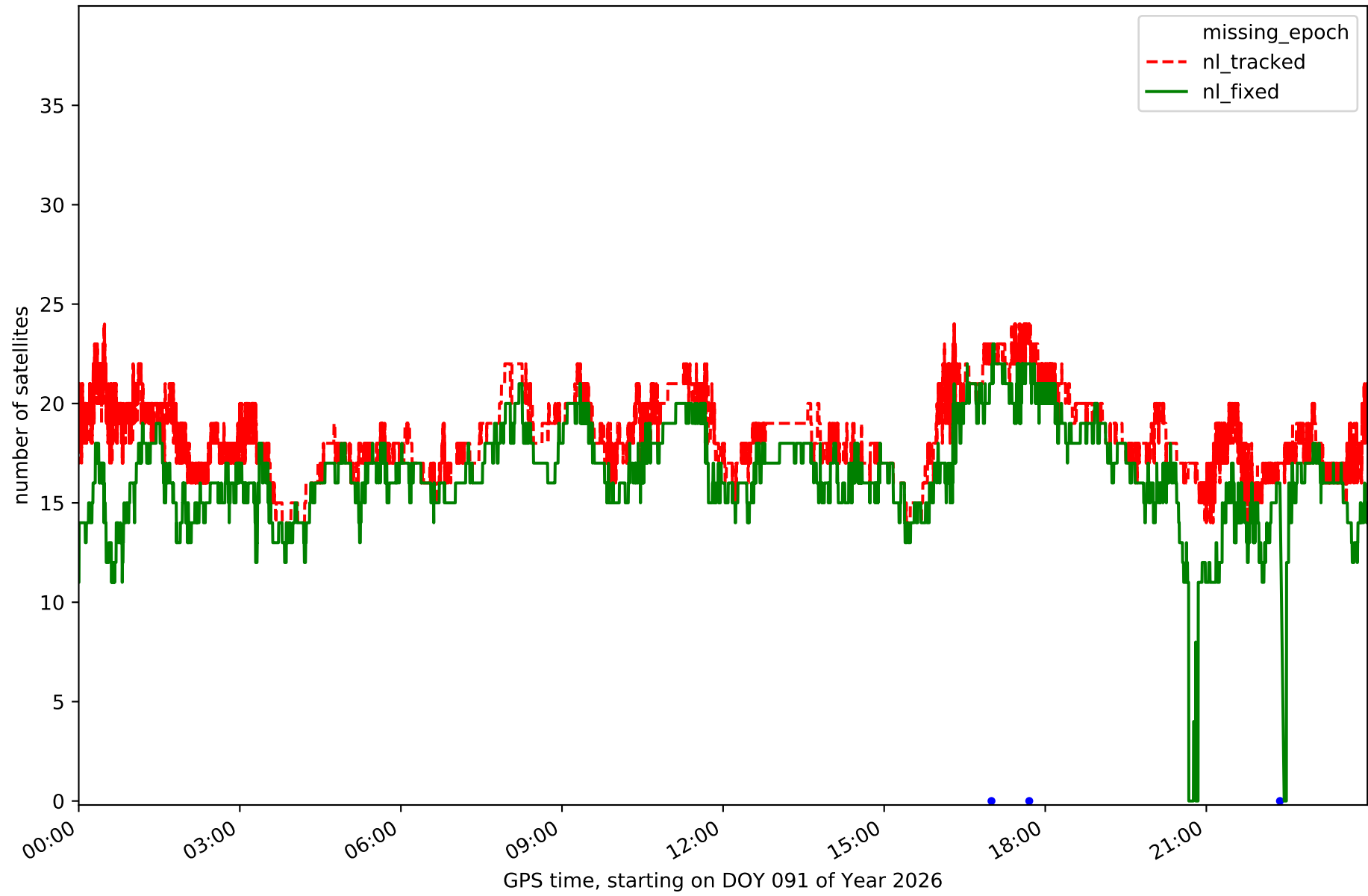
Station IZAN in network N32T



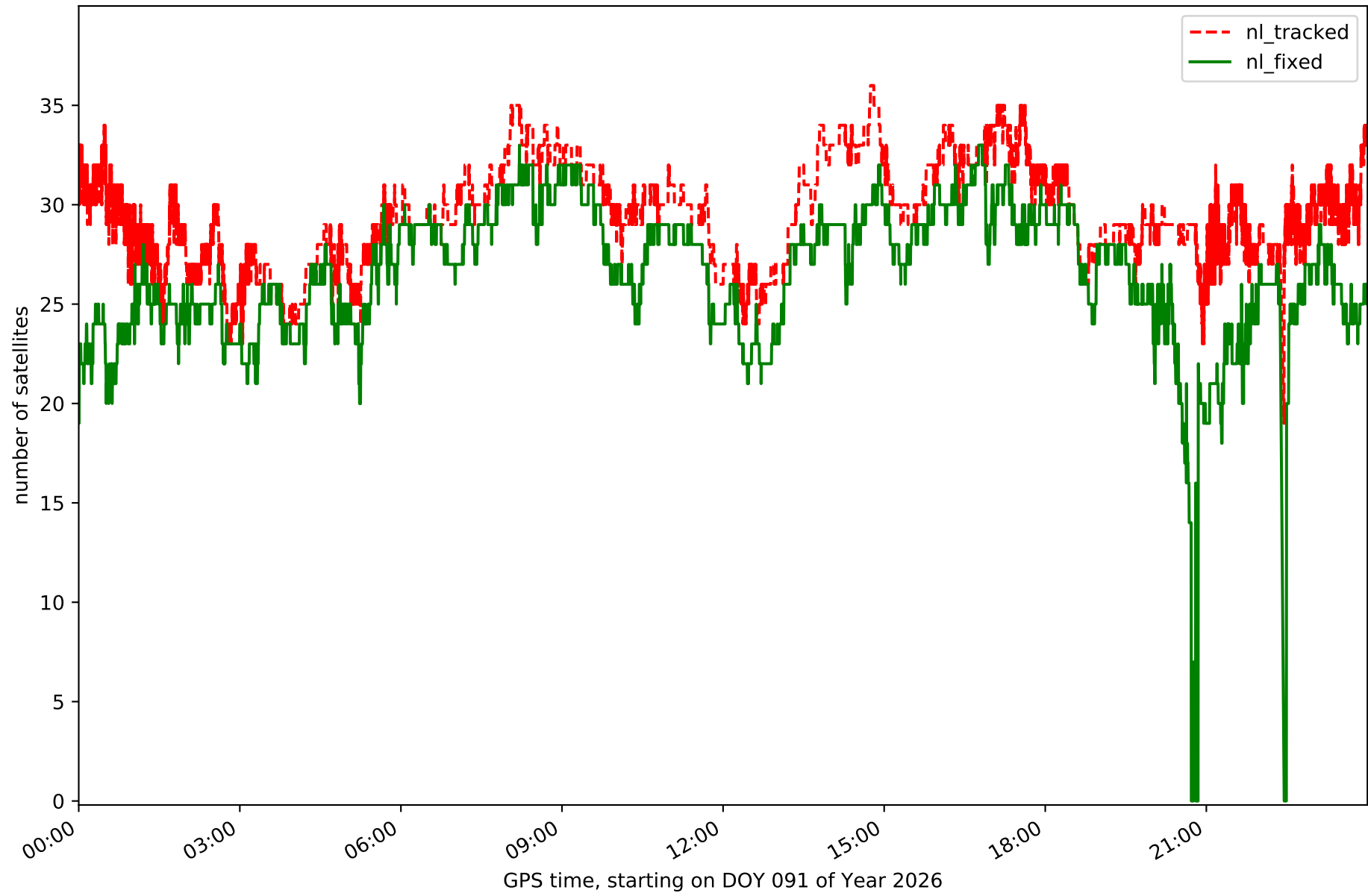
Station LP01 in network N32T



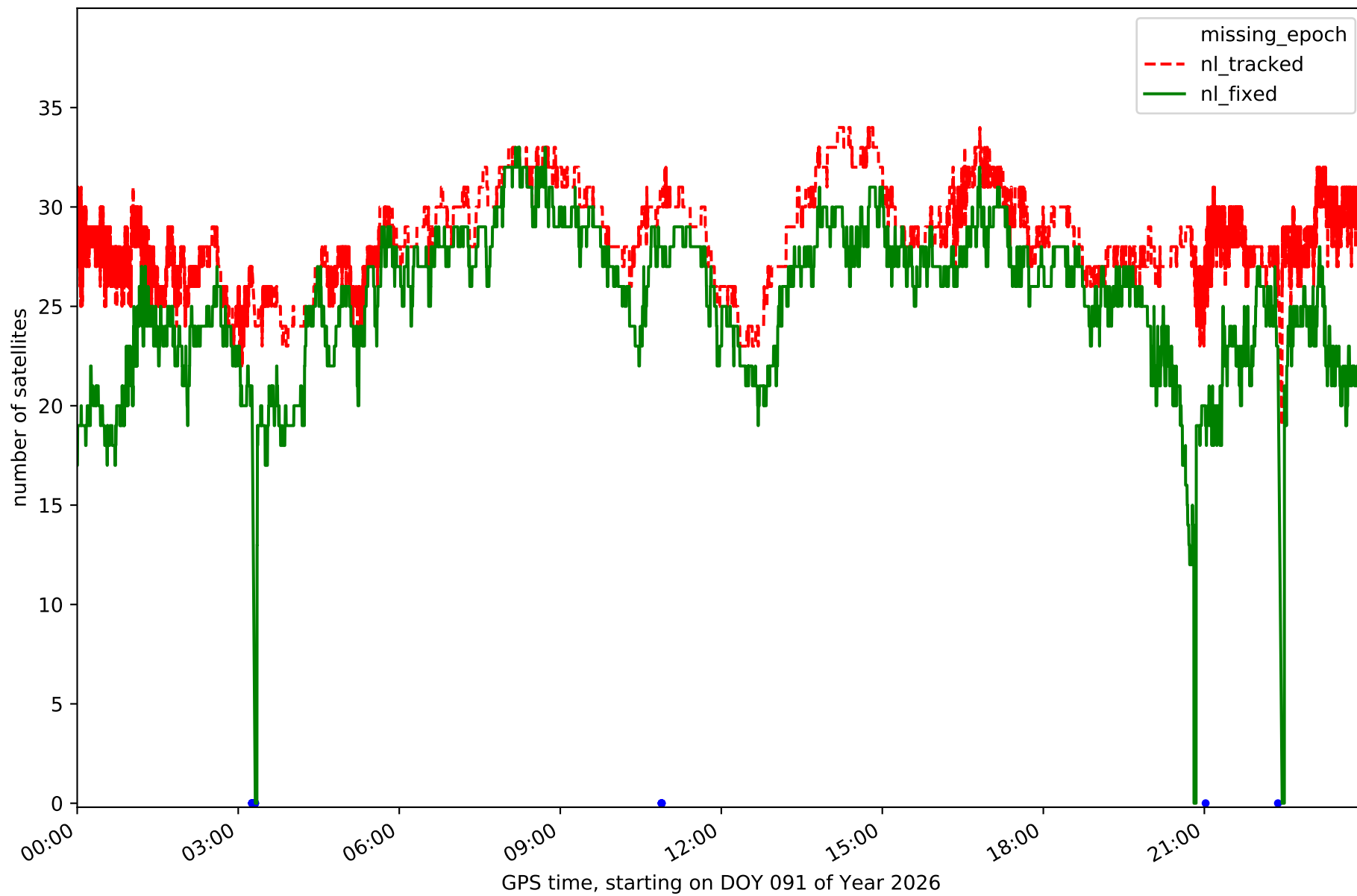
Station LP03 in network N32T



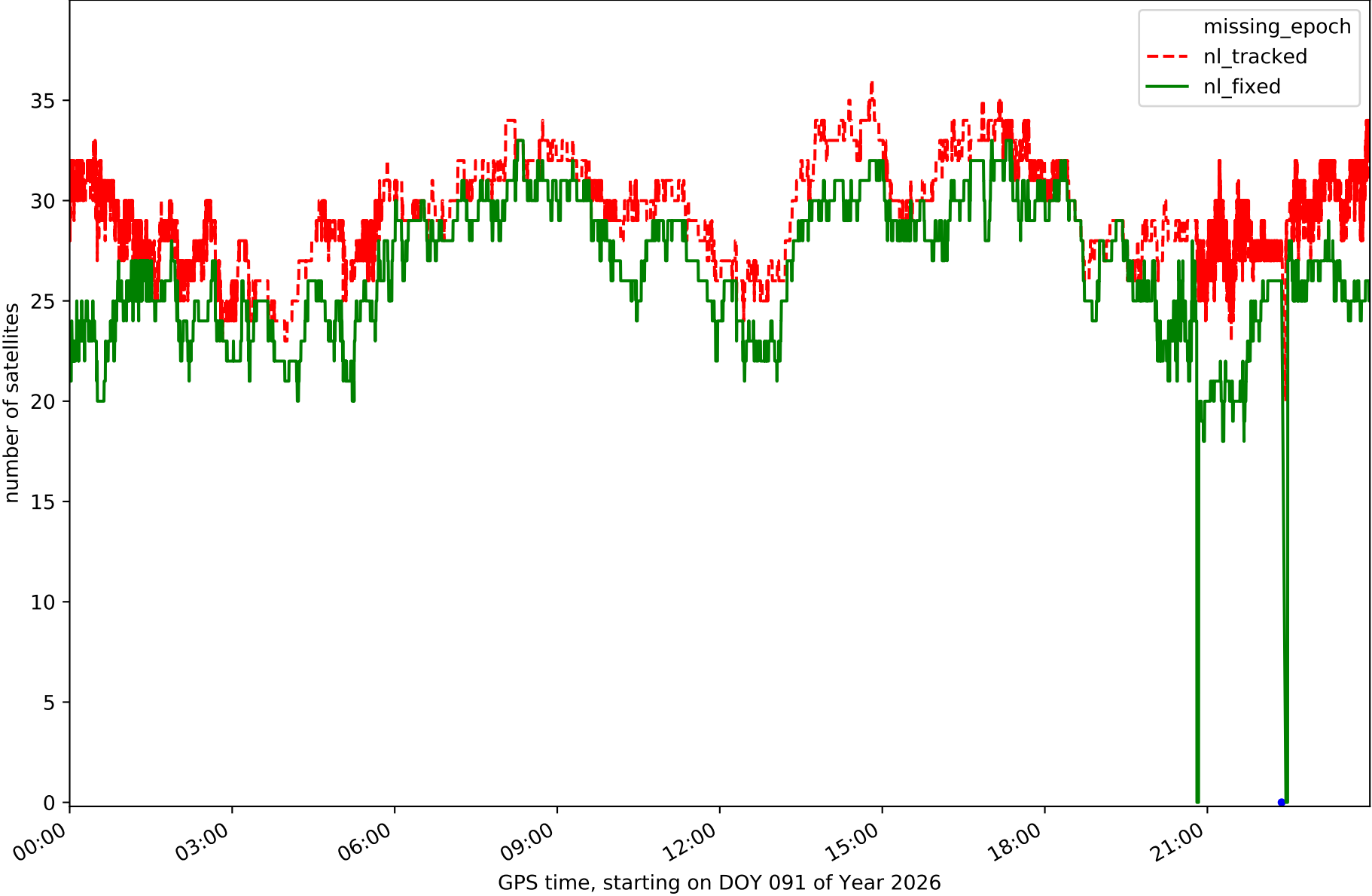
Station LPAL in network N32T



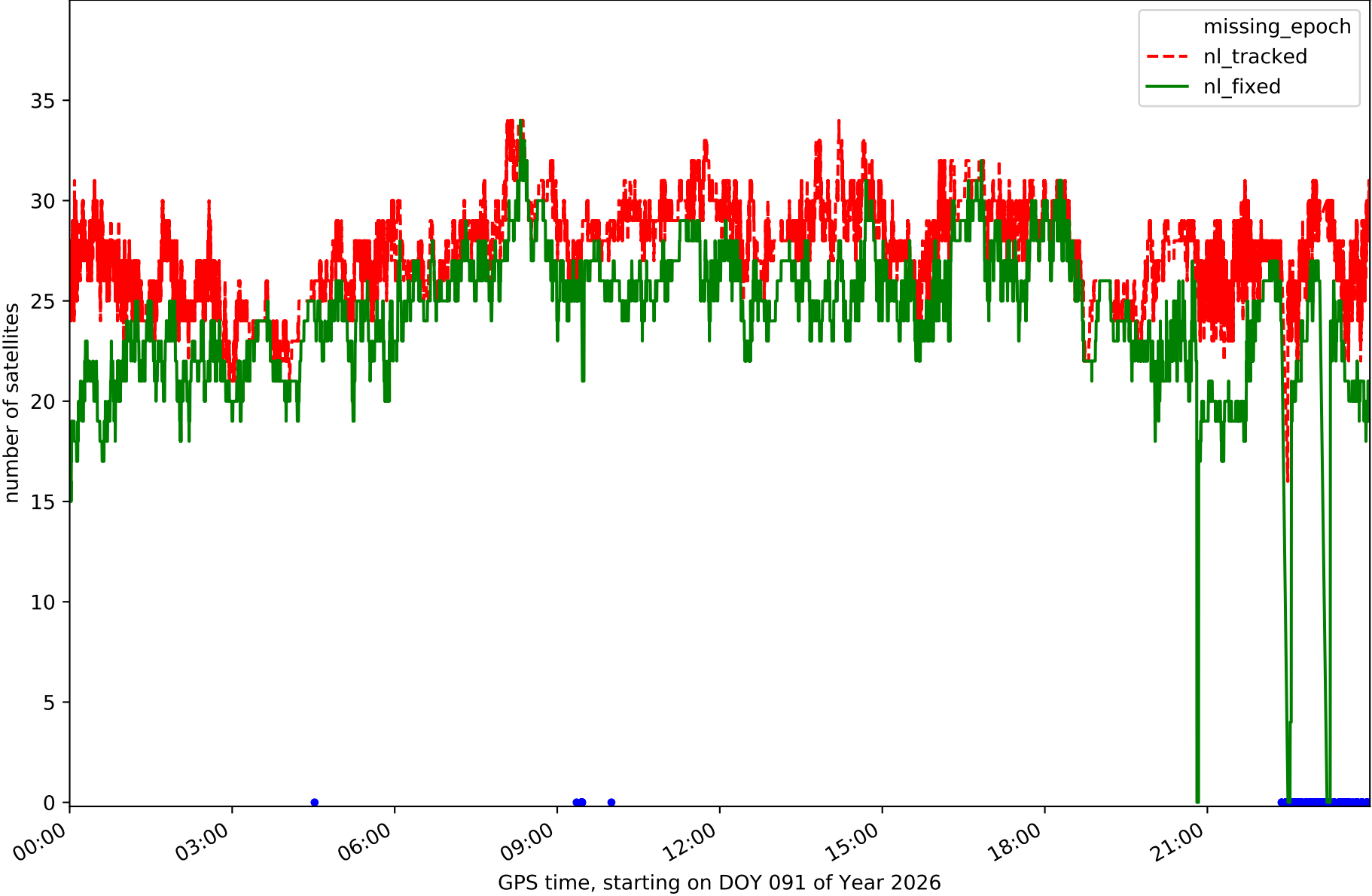
Station LRES in network N32T



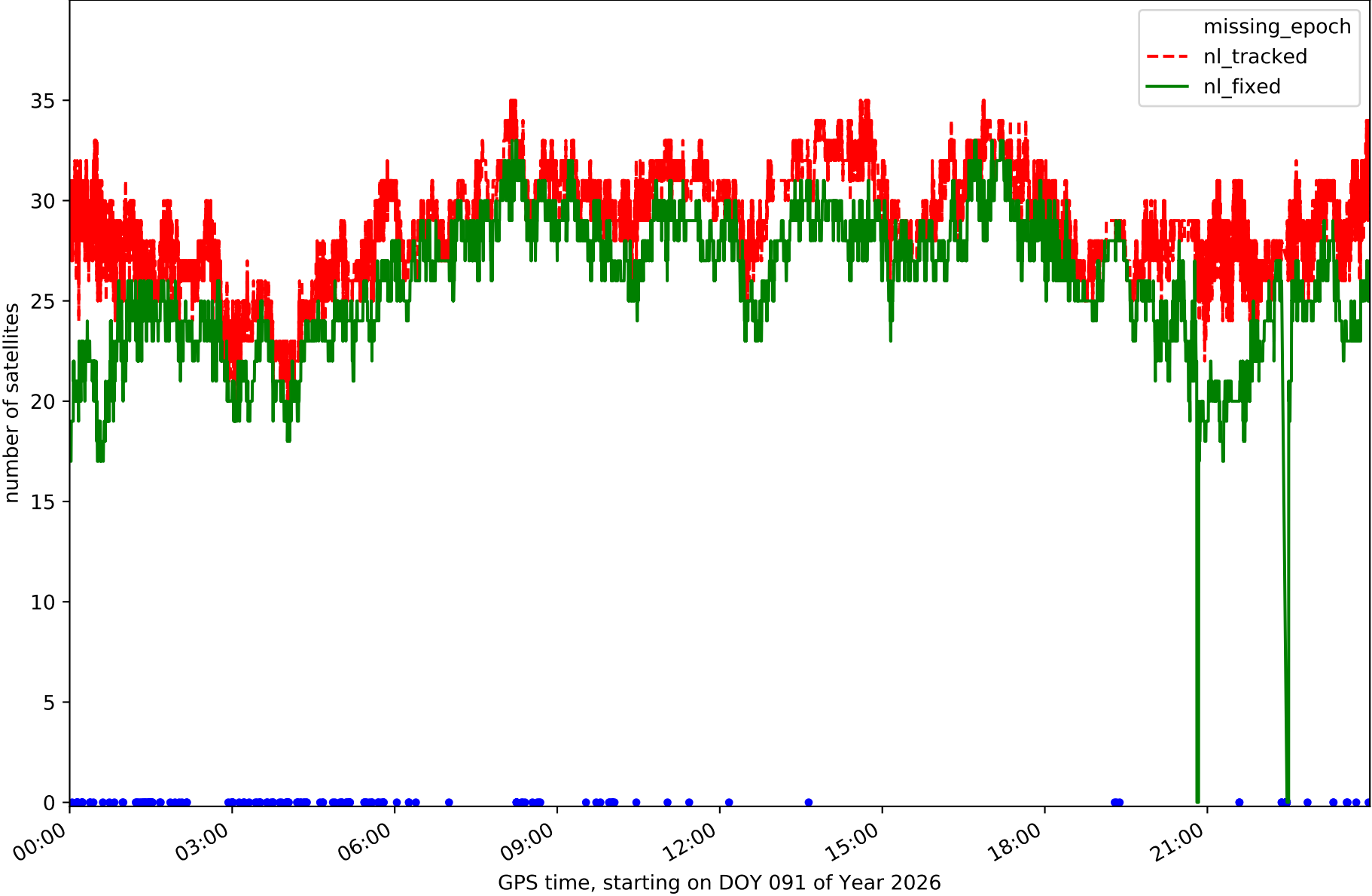
Station TN01 in network N32T



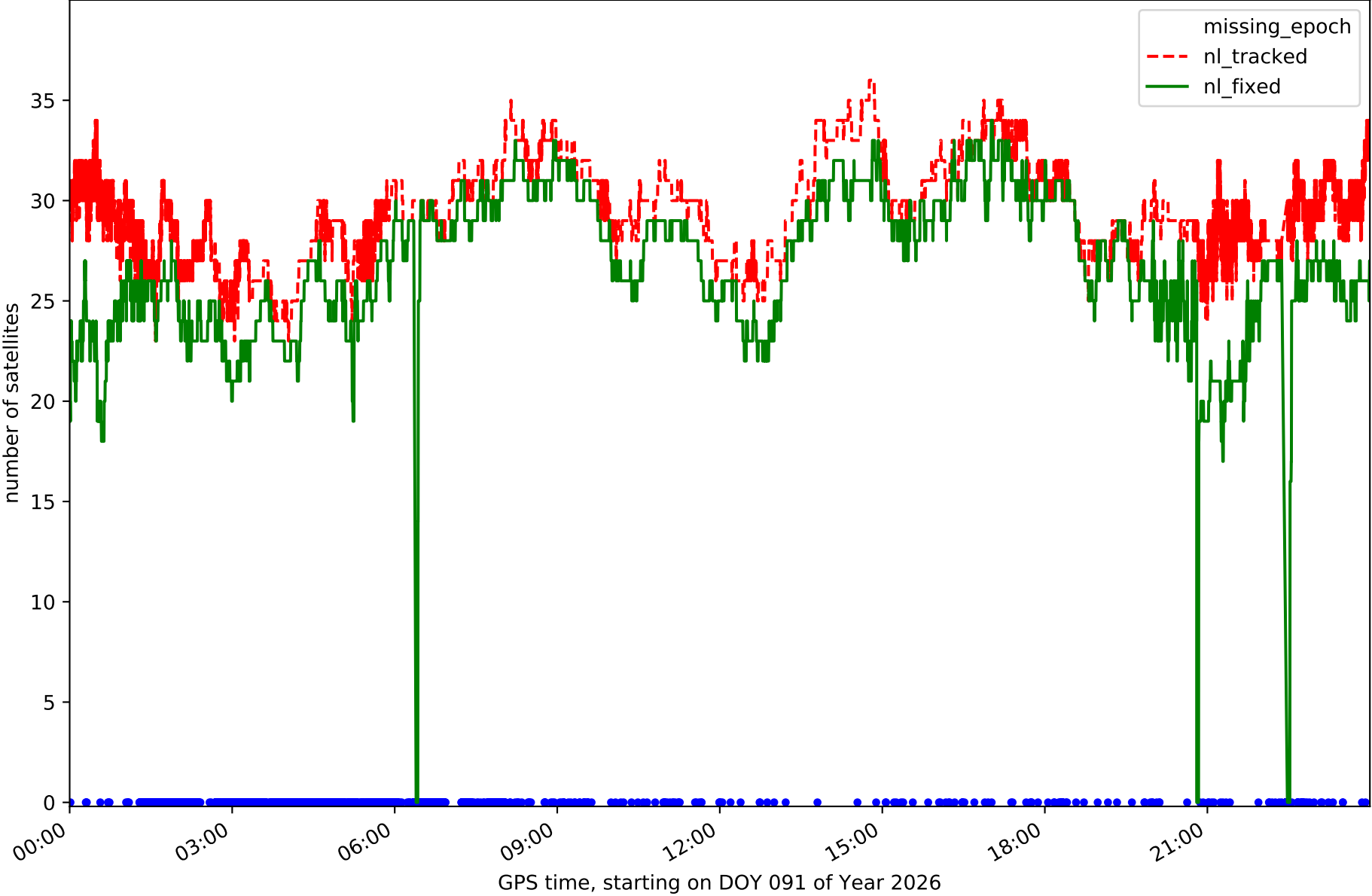
Station TN02 in network N32T



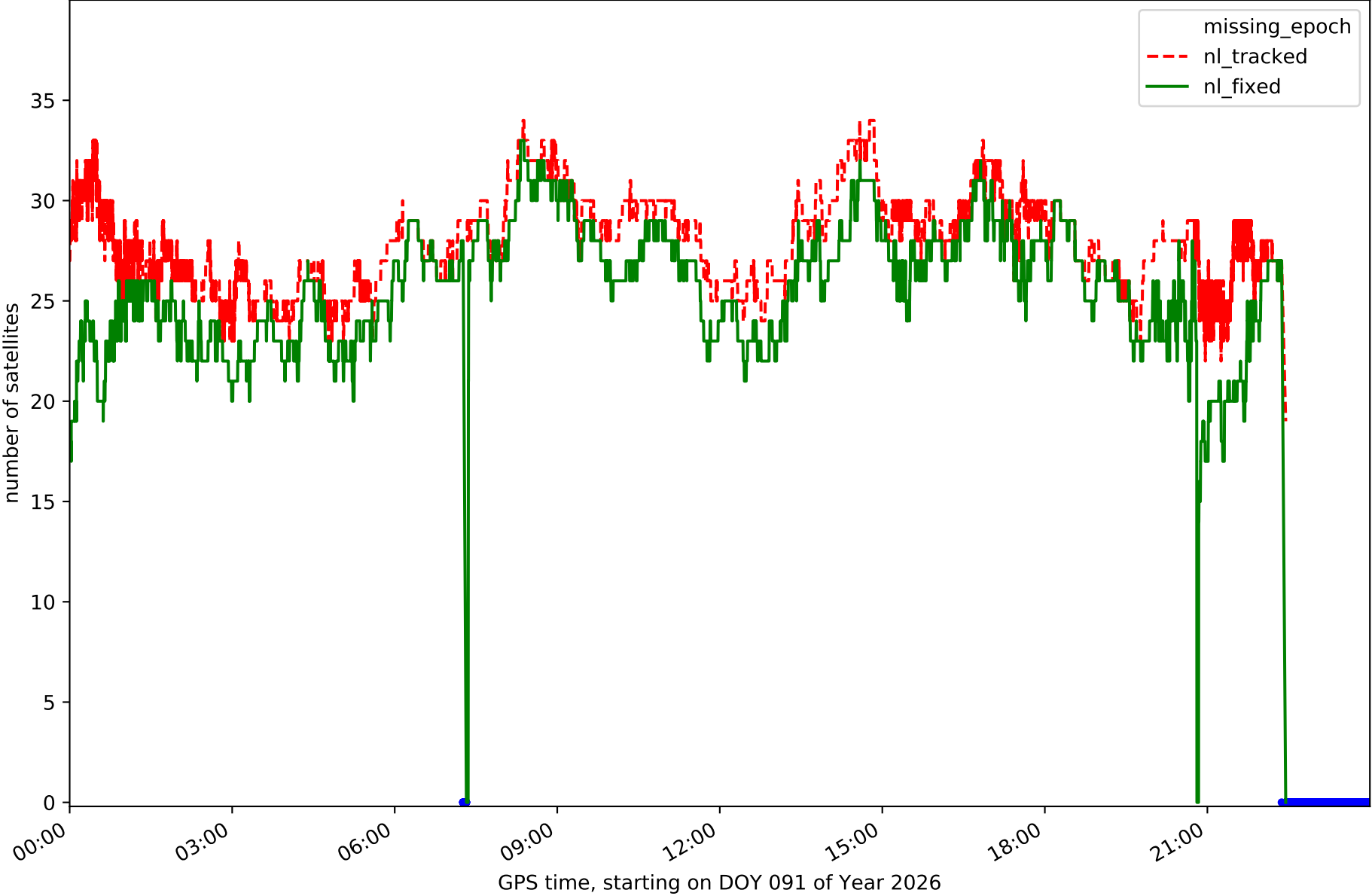
Station TN03 in network N32T



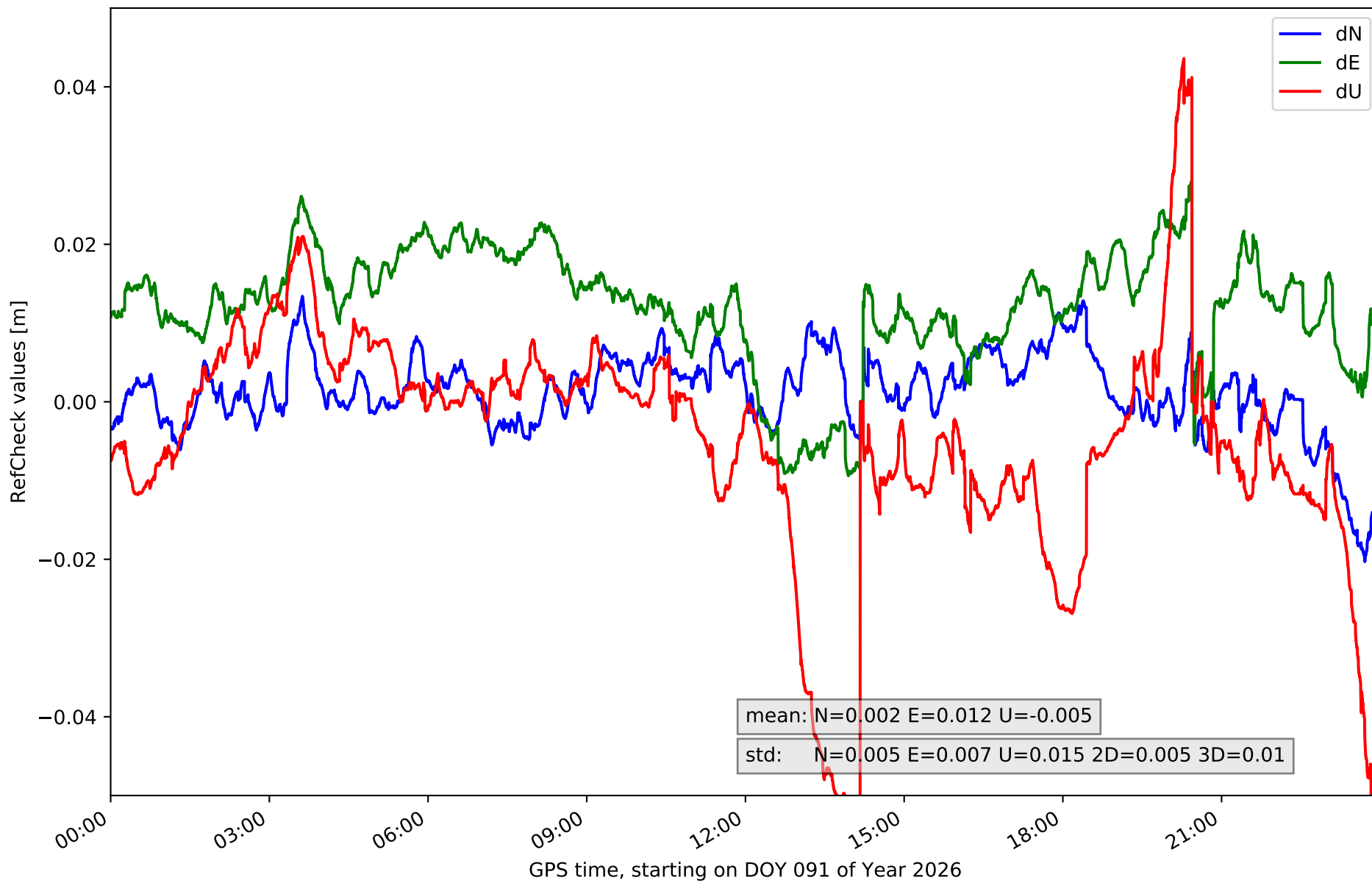
Station TN06 in network N32T



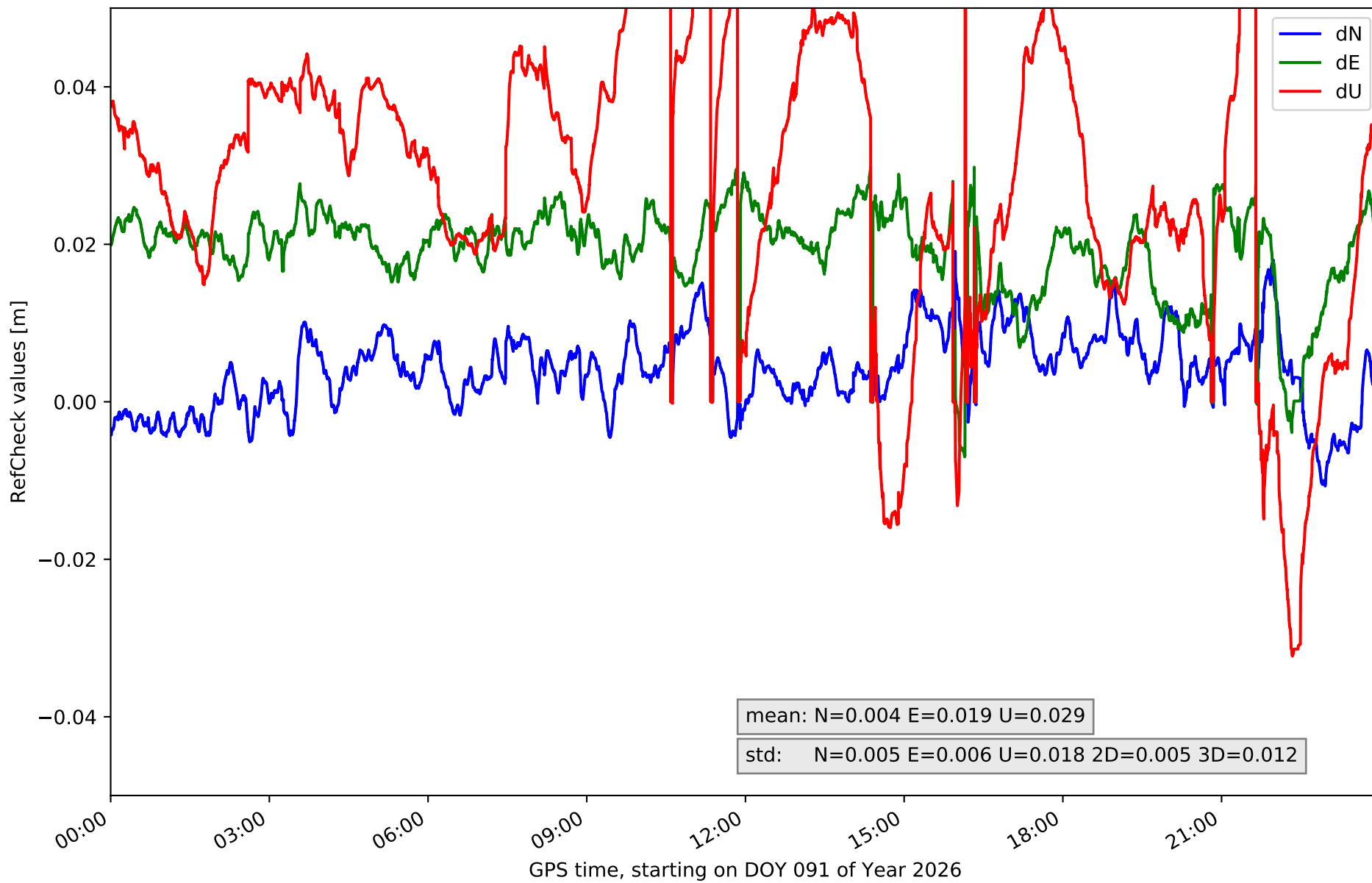
Station TN09 in network N32T



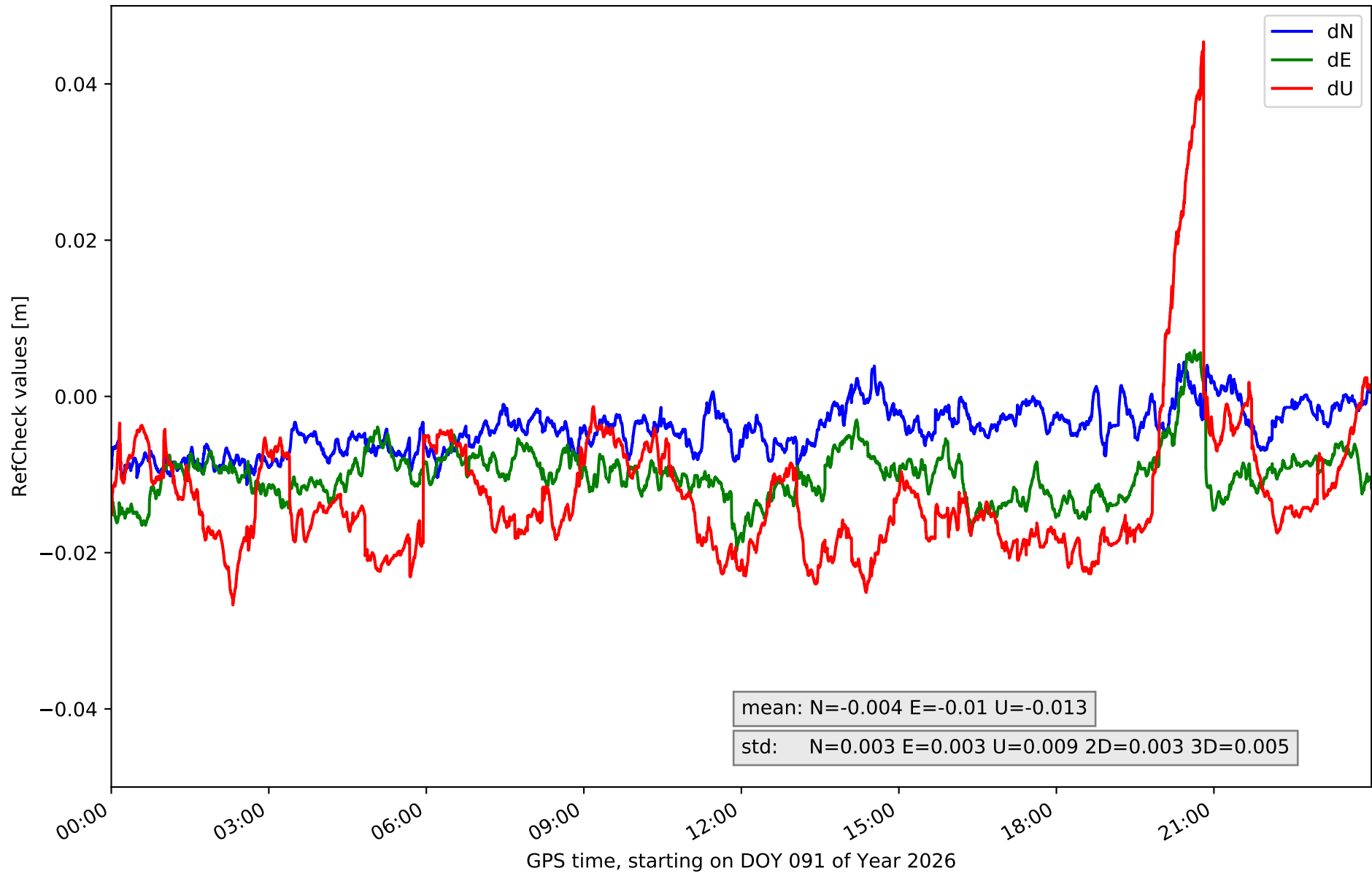
RefCheck for station EH01 in network N32T



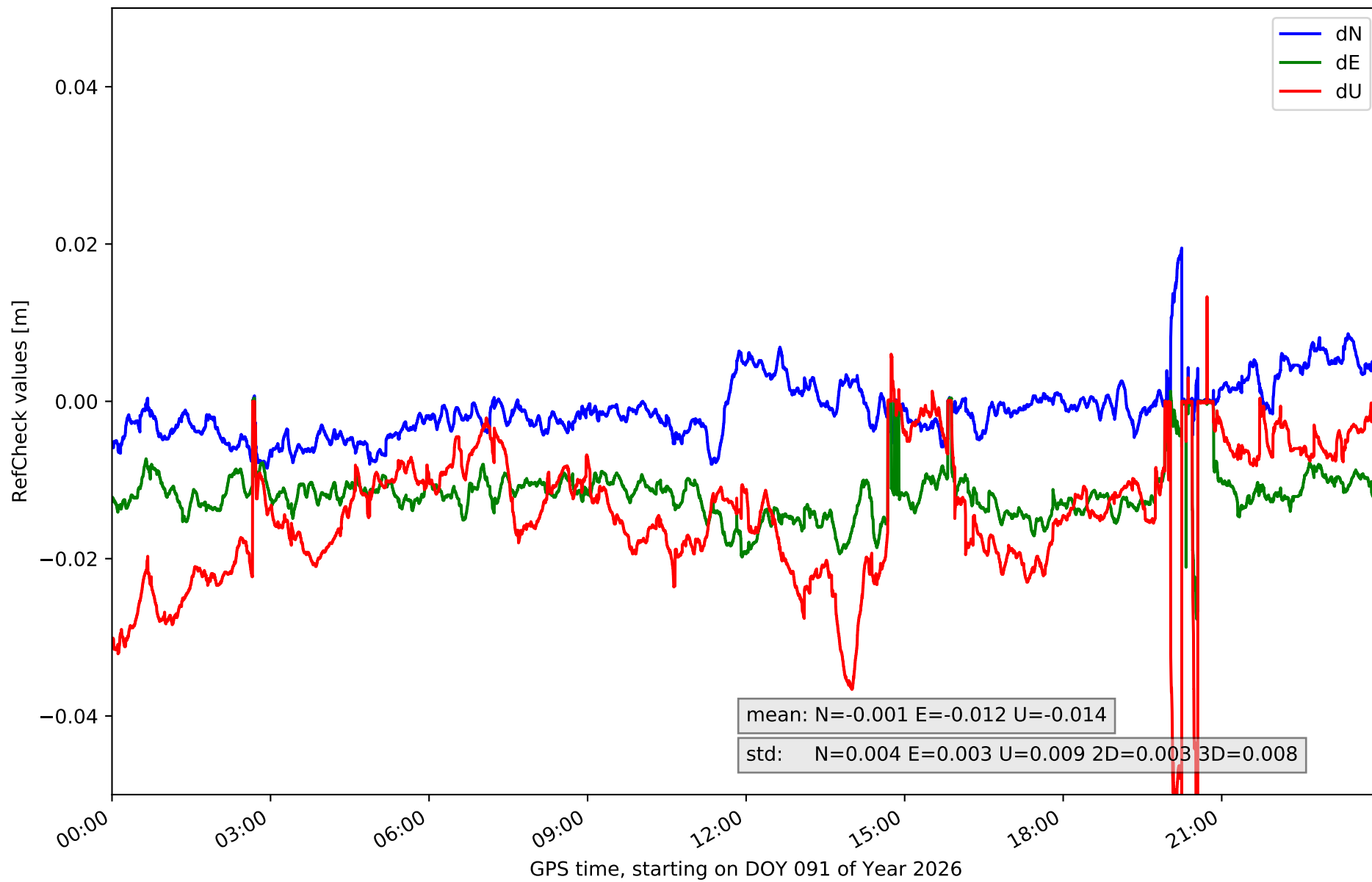
RefCheck for station EH02 in network N32T



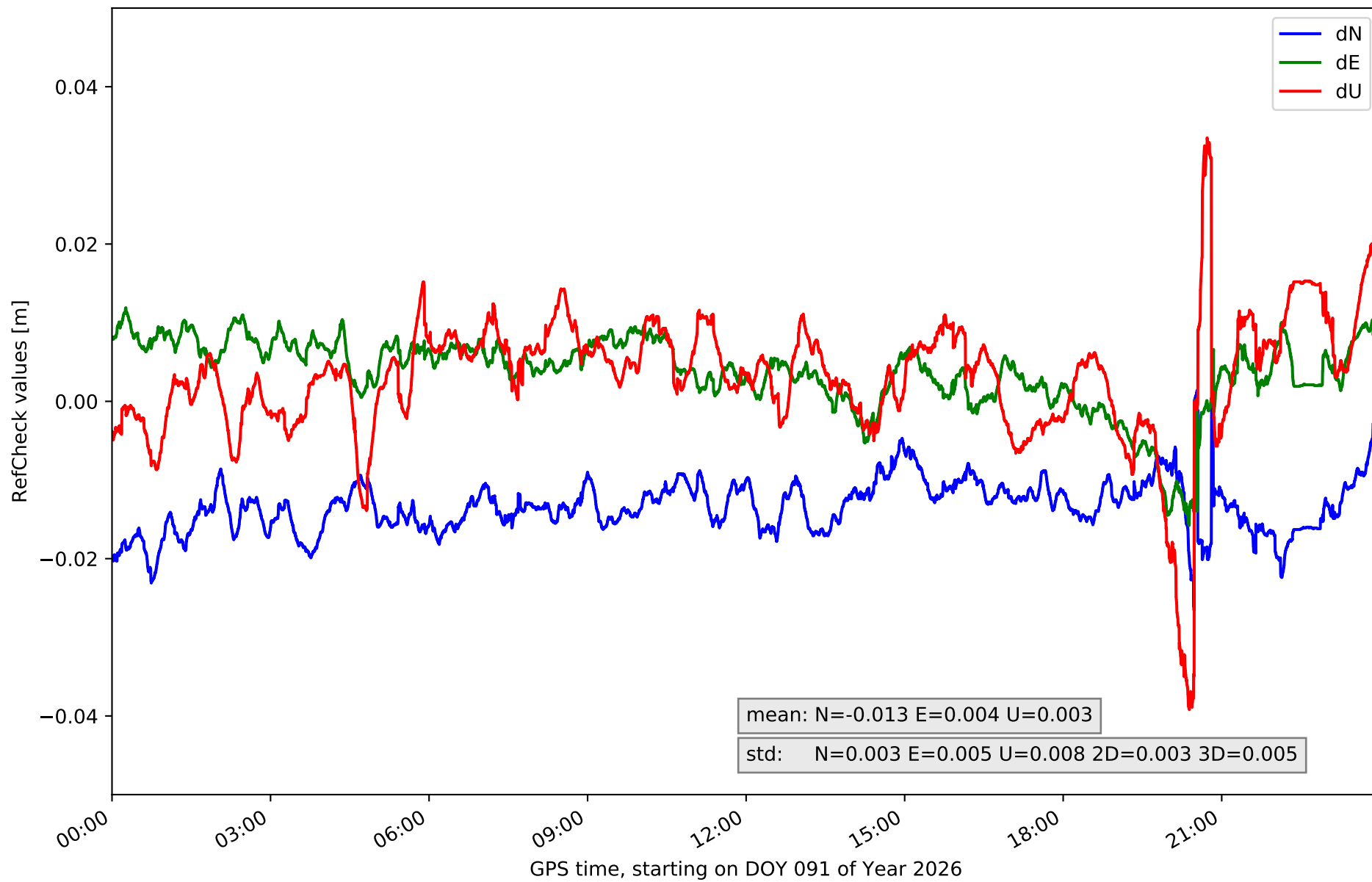
RefCheck for station GOM1 in network N32T



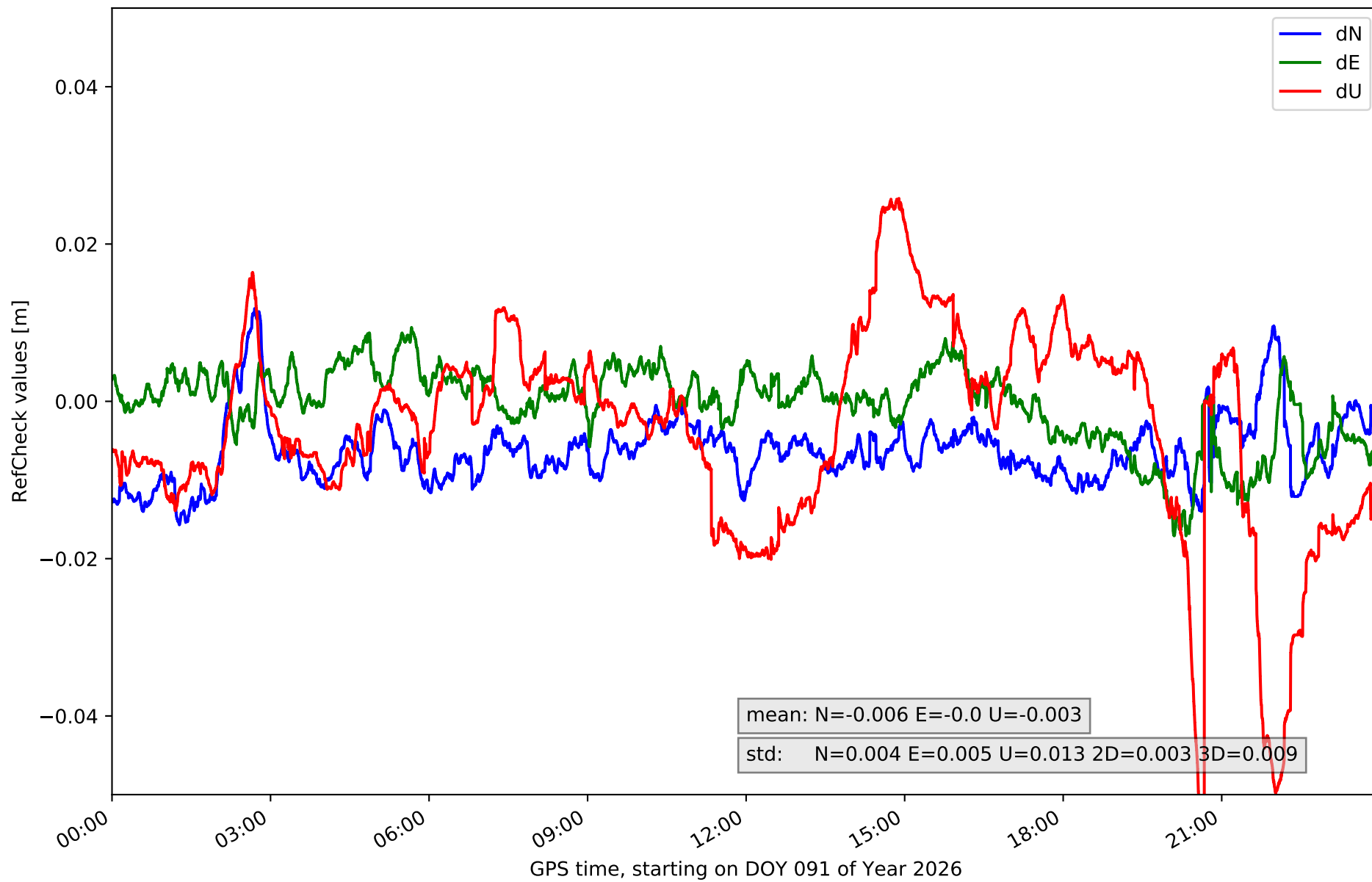
RefCheck for station IZAN in network N32T



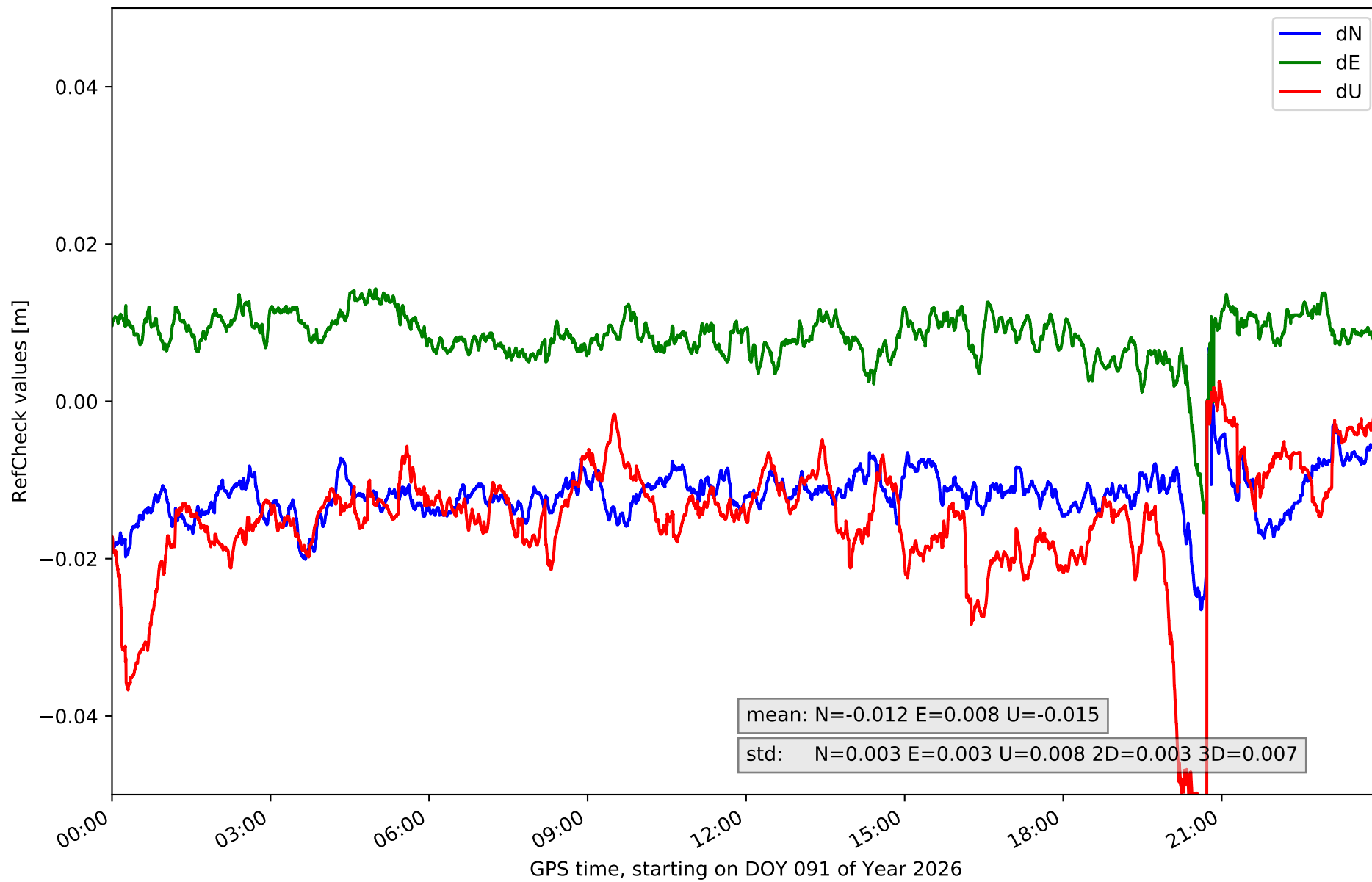
RefCheck for station LP01 in network N32T



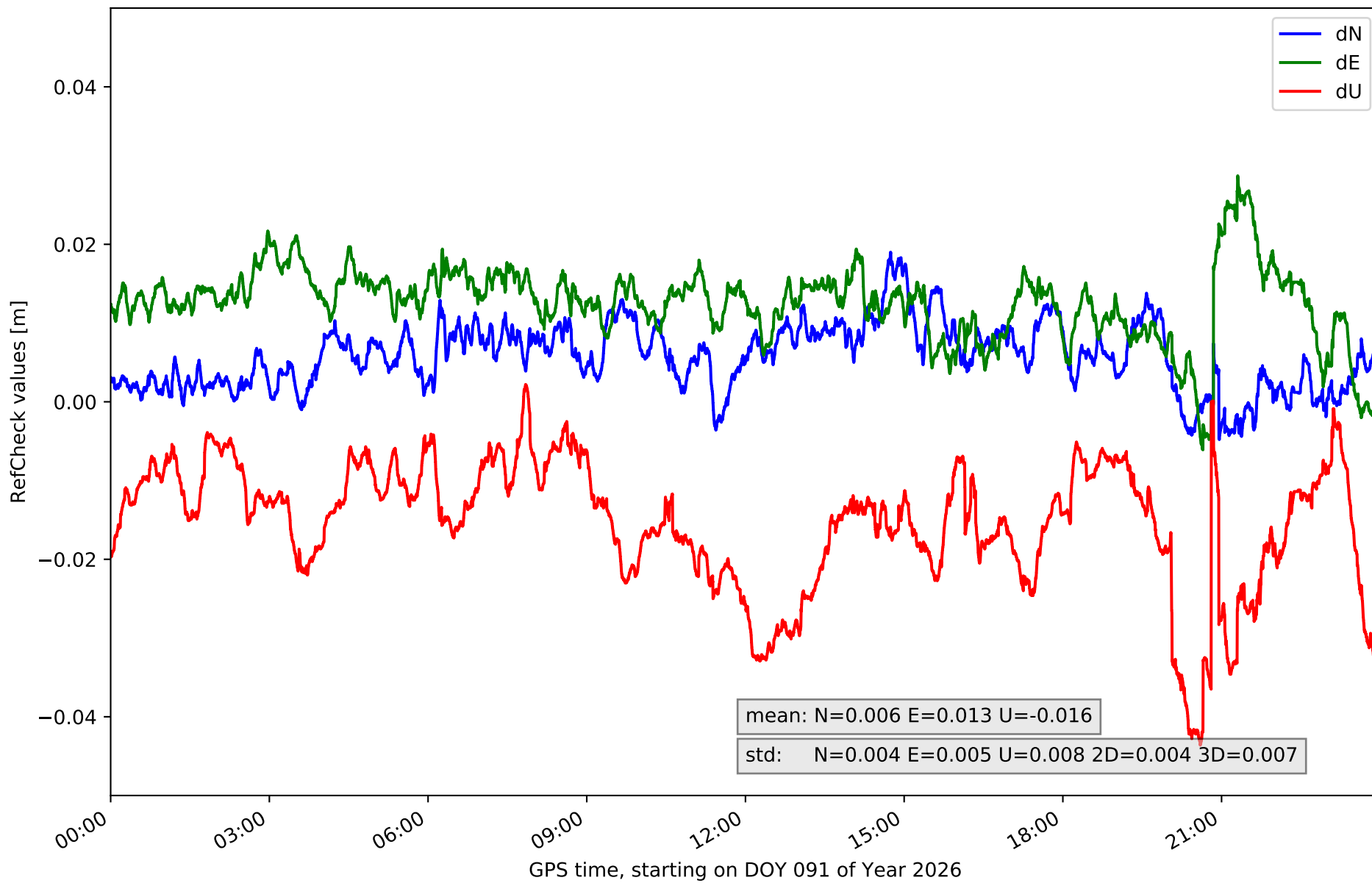
RefCheck for station LP03 in network N32T



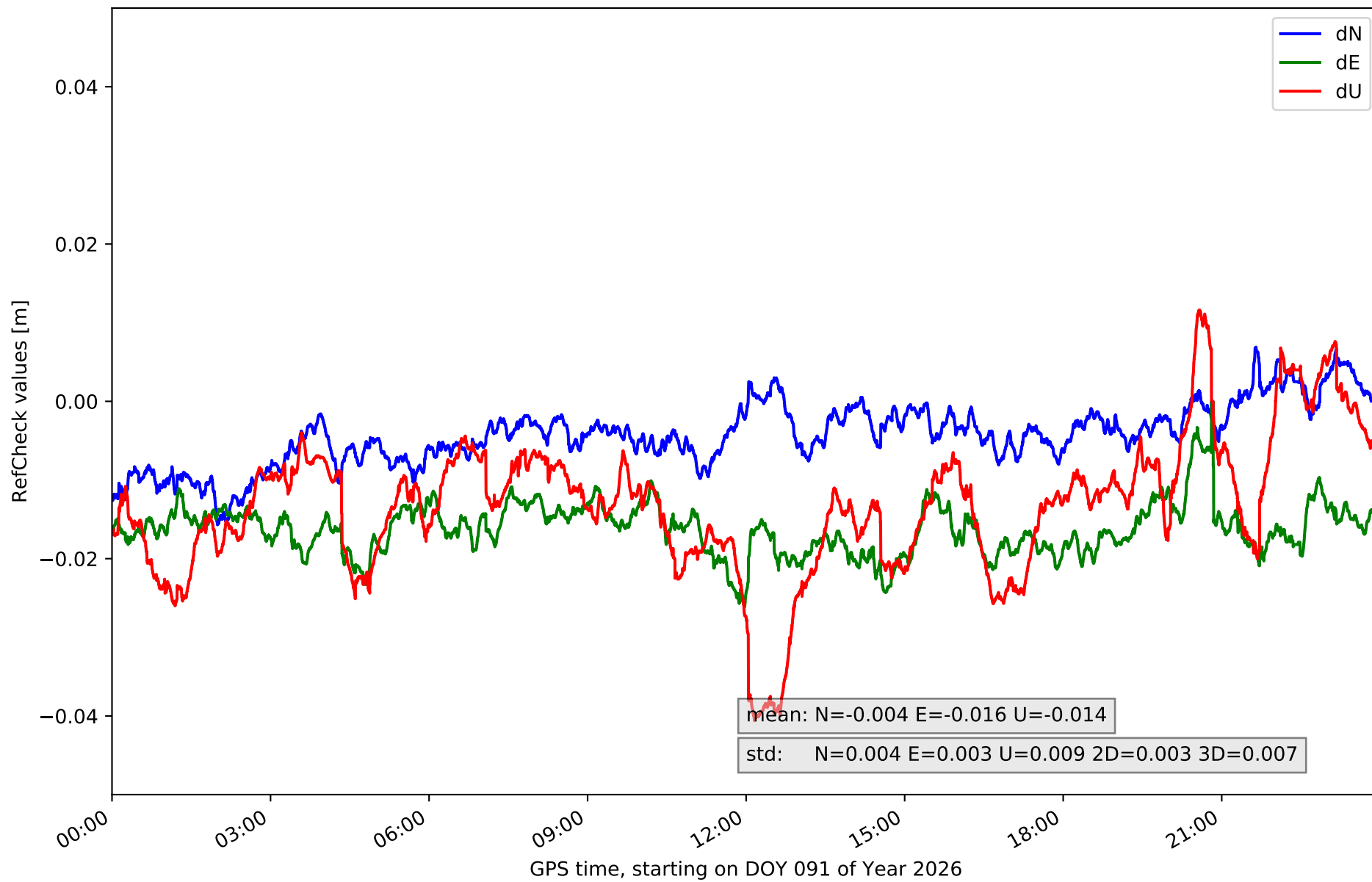
RefCheck for station LPAL in network N32T



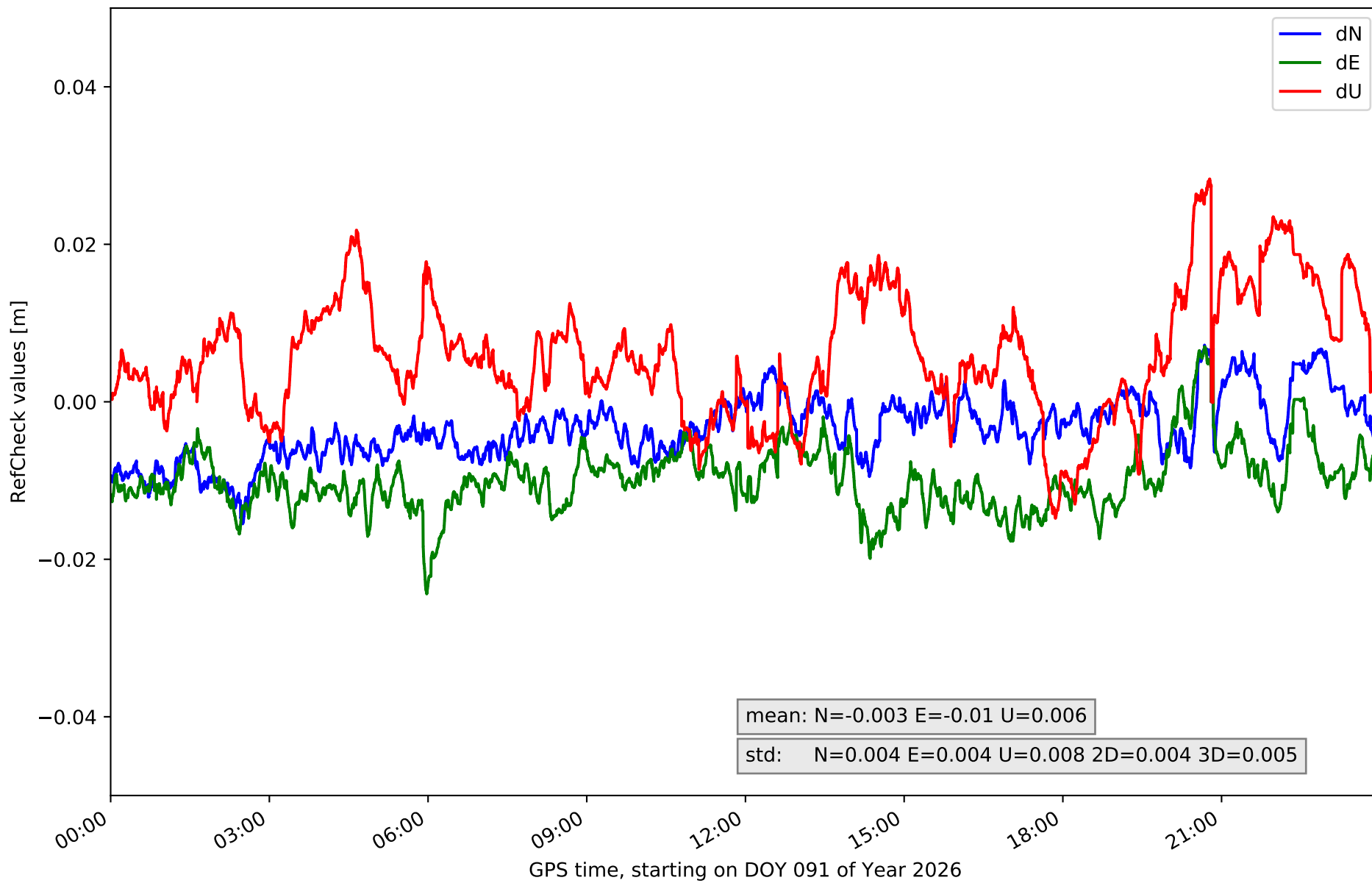
RefCheck for station LRES in network N32T



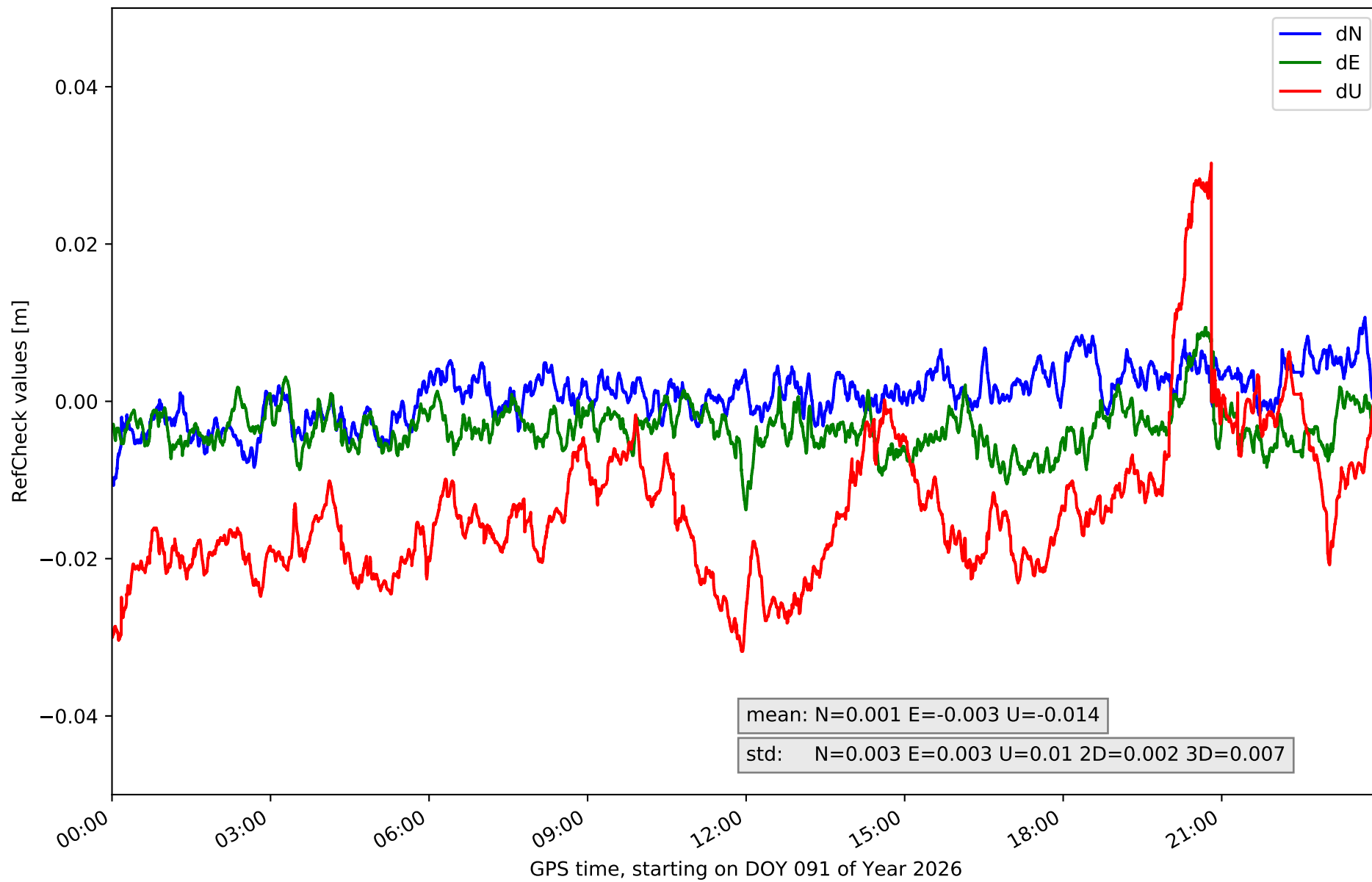
RefCheck for station TN01 in network N32T



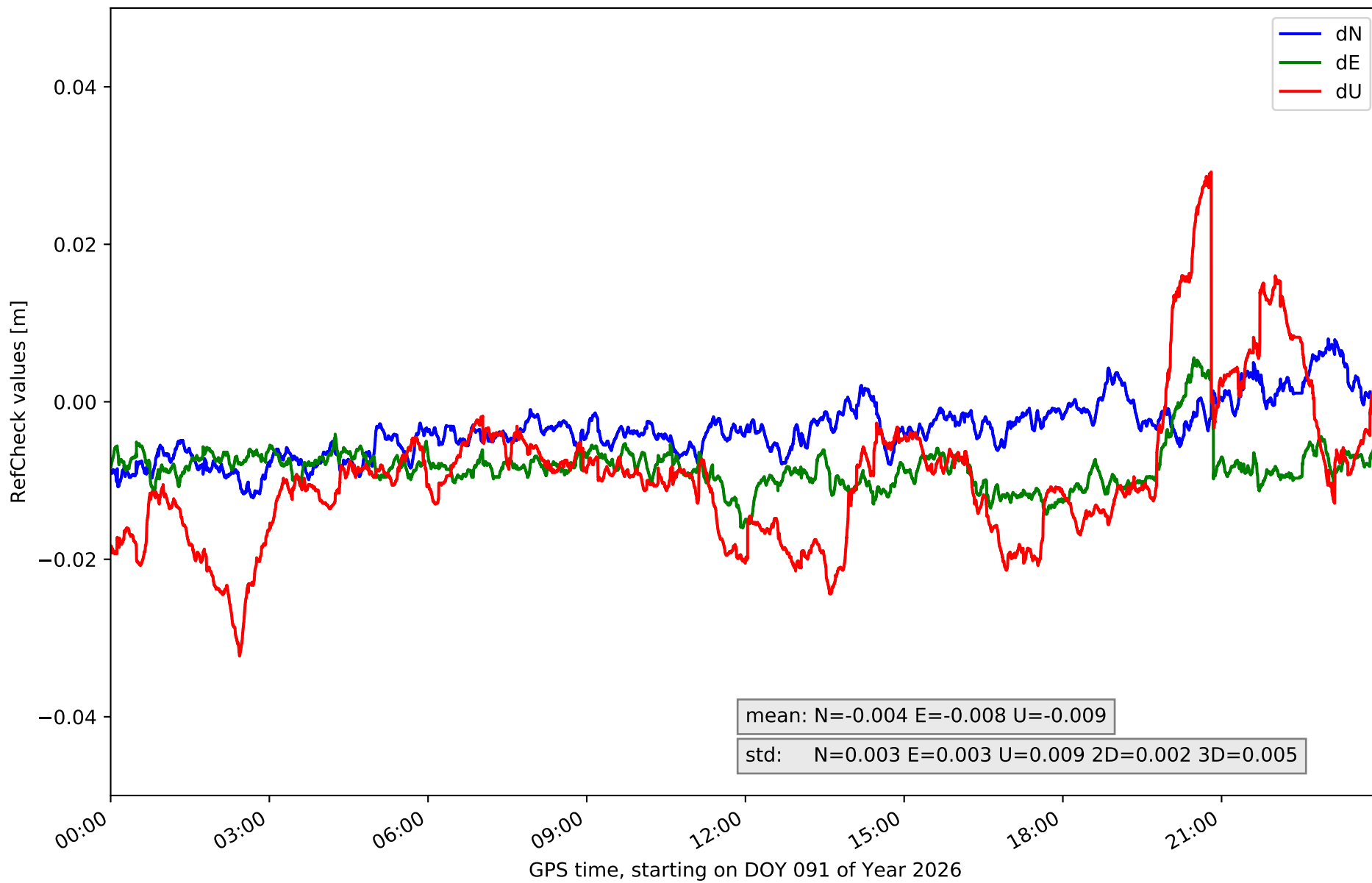
RefCheck for station TN02 in network N32T



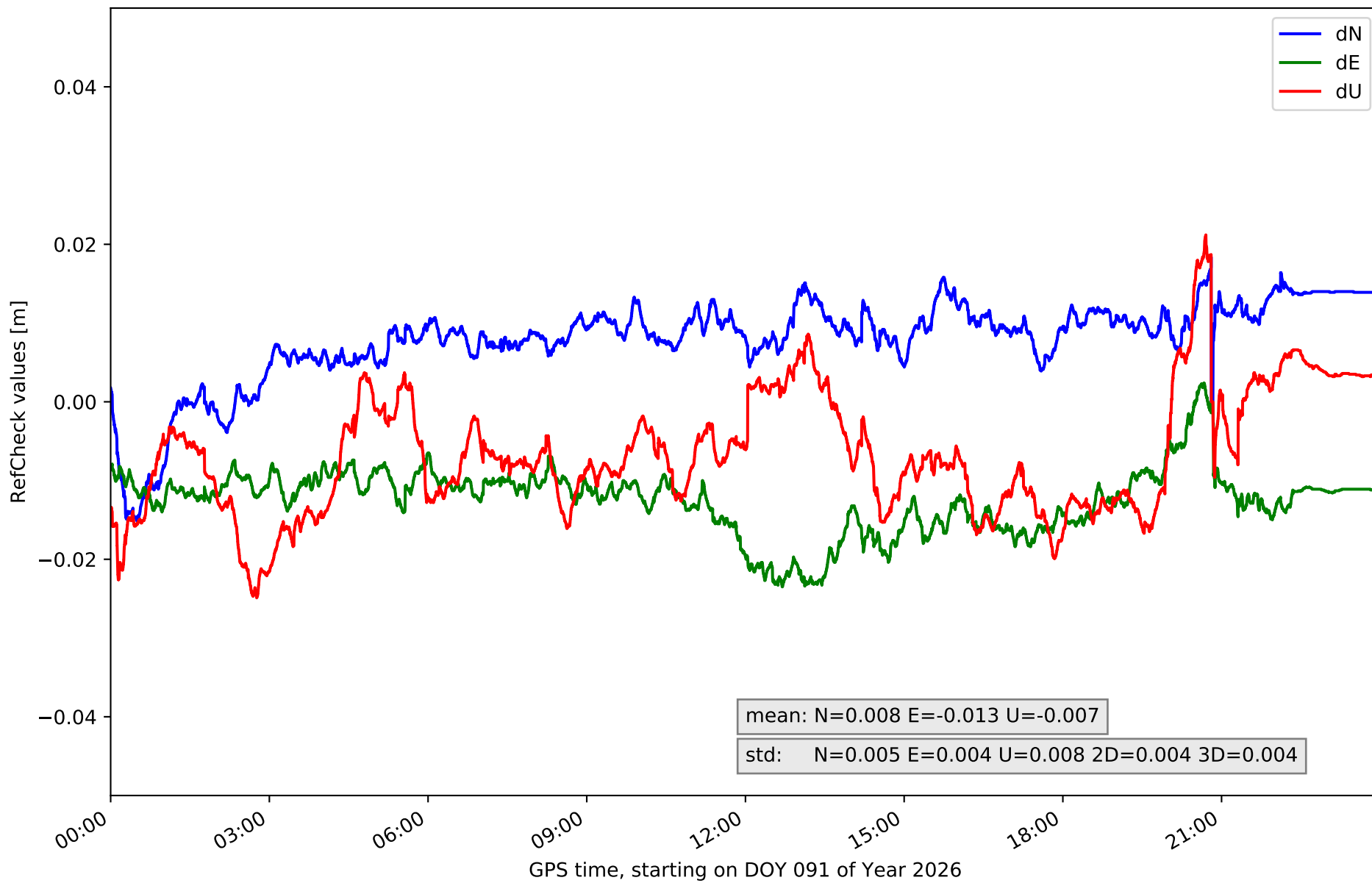
RefCheck for station TN03 in network N32T



RefCheck for station TN06 in network N32T



RefCheck for station TN09 in network N32T



RefCheck values for network N32T

Station	Nmin	Nmax	Nstd	Emin	Emax	Estd	Umin	Umax	Ustd	std2D	std3D	#2D > 0.01	% 2D > 0.01	#3D > 0.02	% 3D > 0.02
EH01	-0.02	0.013	0.005	-0.009	0.029	0.007	-0.06	0.044	0.015	0.005	0.01	62296	80.1	22377	28.8
EH02	-0.011	0.019	0.005	-0.007	0.03	0.006	-0.032	0.062	0.018	0.005	0.012	74318	95.5	72643	93.4
GOM1	-0.011	0.004	0.003	-0.02	0.006	0.003	-0.027	0.045	0.009	0.003	0.005	54275	69.8	32850	42.2
IZAN	-0.009	0.019	0.004	-0.028	0.002	0.003	-0.06	0.013	0.009	0.003	0.008	70178	90.2	35017	45.0
LP01	-0.027	0.001	0.003	-0.016	0.012	0.005	-0.039	0.034	0.008	0.003	0.005	72653	93.4	10779	13.9
LP03	-0.016	0.012	0.004	-0.017	0.009	0.005	-0.06	0.026	0.013	0.003	0.009	23864	30.7	10535	13.5
LPAL	-0.026	0.007	0.003	-0.014	0.014	0.003	-0.06	0.003	0.008	0.003	0.007	75495	97.1	45663	58.7
LRES	-0.005	0.019	0.004	-0.006	0.029	0.005	-0.044	0.002	0.008	0.004	0.007	69576	89.4	46402	59.7
TN01	-0.016	0.007	0.004	-0.026	-0.0	0.003	-0.041	0.012	0.009	0.003	0.007	76114	97.9	47833	61.5
TN02	-0.015	0.007	0.004	-0.024	0.007	0.004	-0.015	0.028	0.008	0.004	0.005	49809	64.0	9938	12.8
TN03	-0.011	0.011	0.003	-0.014	0.009	0.003	-0.032	0.03	0.01	0.002	0.007	1774	2.3	25662	33.0
TN06	-0.012	0.008	0.003	-0.016	0.006	0.003	-0.032	0.029	0.009	0.002	0.005	38897	50.0	17835	22.9
TN09	-0.015	0.018	0.005	-0.024	0.002	0.004	-0.025	0.021	0.008	0.004	0.004	73583	94.6	31349	40.3
Mean	-0.015	0.011	0.004	-0.017	0.012	0.004	-0.041	0.027	0.01	0.003	0.007	57140.9	73.5	31452.5	40.4
Min/Max	-0.027	0.019	0.005	-0.028	0.03	0.007	-0.06	0.062	0.018	0.005	0.012	76114	97.9	72643	93.4

fixing statistic for network N32T

fixing percentage of	all GNSS	G	R	E	C
using threshold 0.3	91.1	92.2	87.0	92.5	91.1
considering satellites with dual-frequency fixed	89.1	90.6	84.3	90.3	89.5
considering all signals separately	89.4	90.6	84.3	90.9	88.9