

summary for network NT32

timeperiod chosen: from 2026-03-28-00:00:00 until 2026-03-28-23:59:58

average update rate (durations larger than 15 seconds considered as observation gap): 1.1 seconds

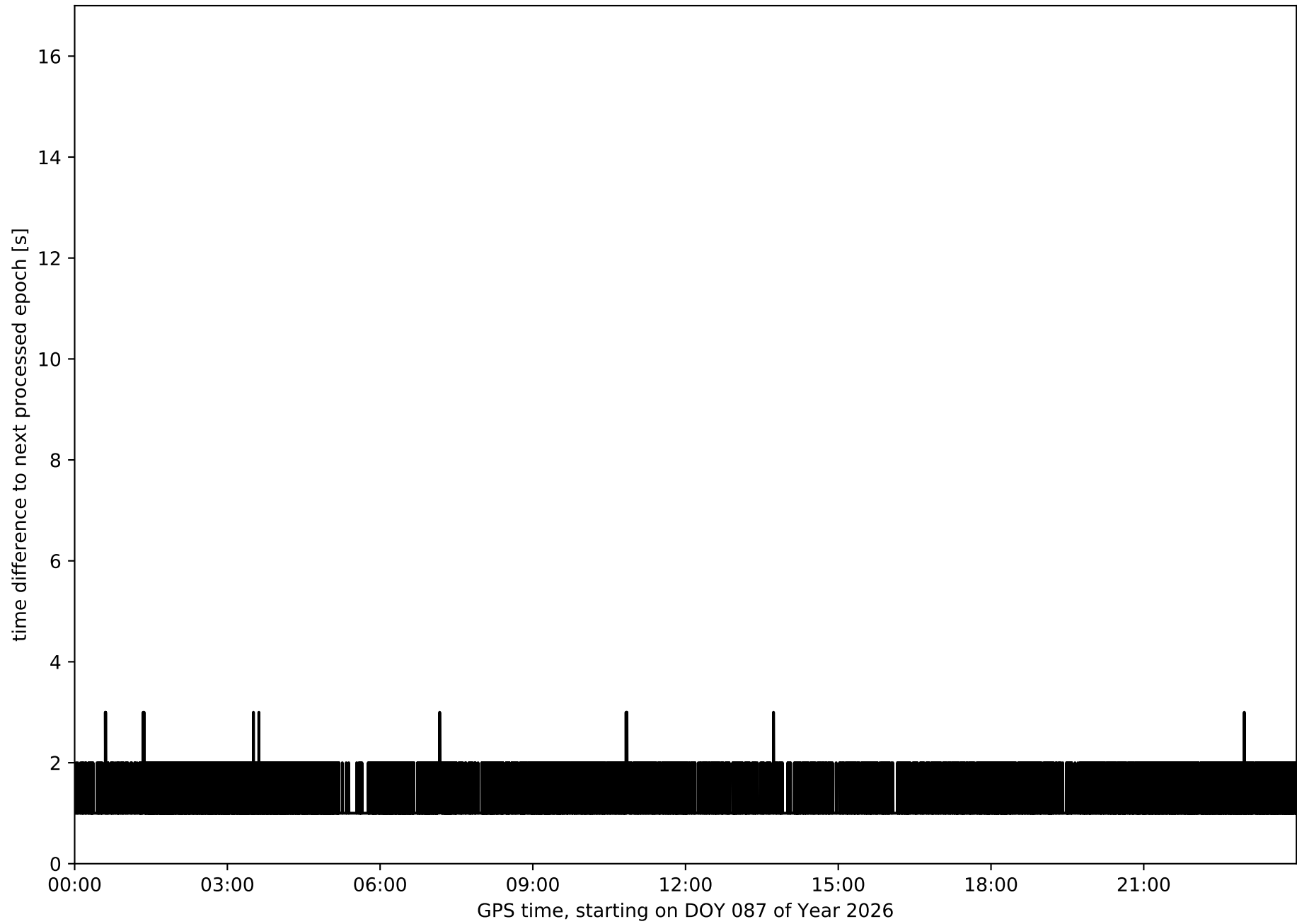
average fixing percentage with threshold set to 0.3: 92.8 percent

stations available: 13 of 14

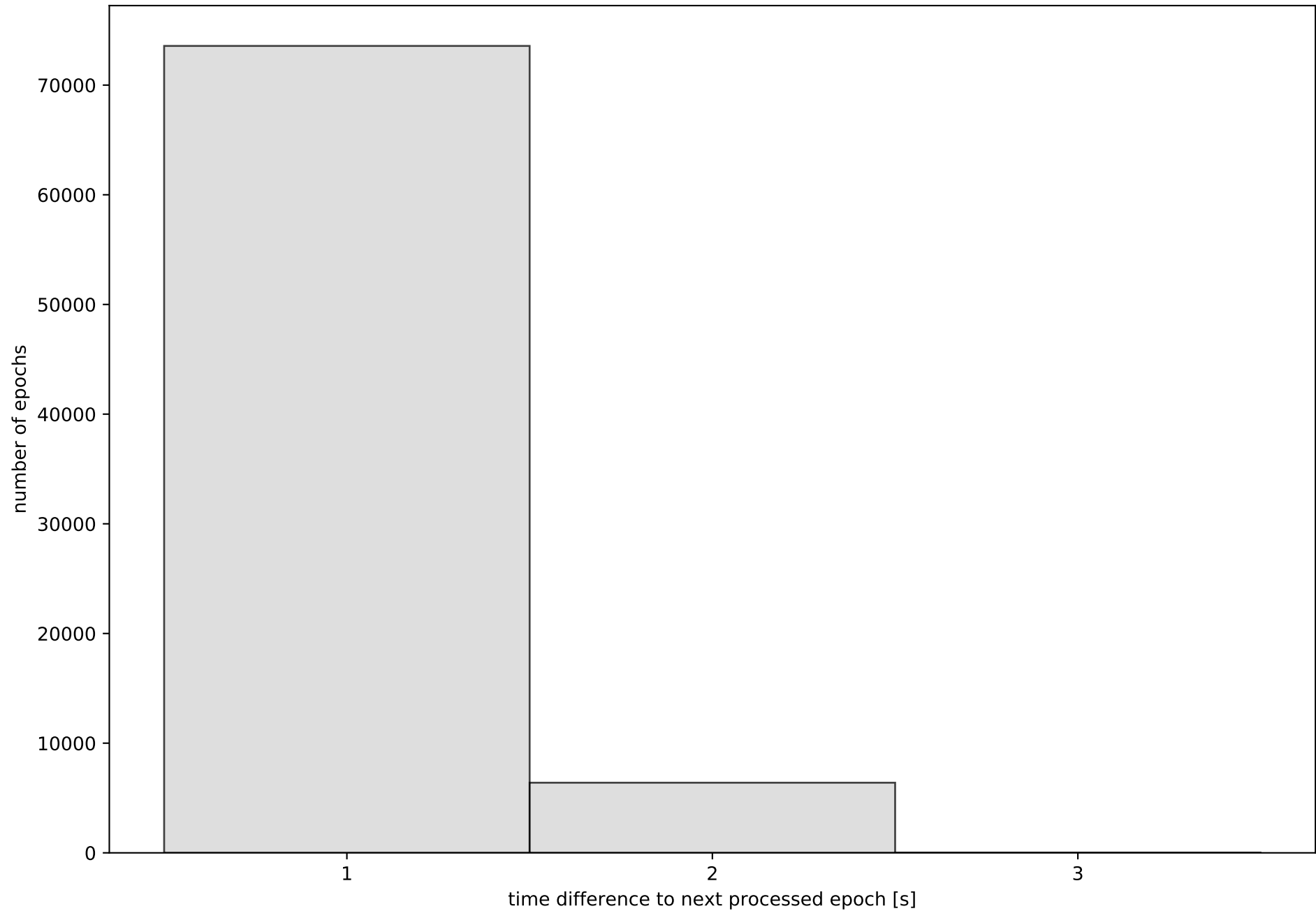
station information:

station EH01:	antenna: LEIAR20	LEIM	receiver: LEICA GR25	height: 801.016
station EH02:	antenna: TRM59900.00	SCIS	receiver: LEICA GR50	height: 85.364
station GOM1:	antenna: LEIAR20	LEIM	receiver: LEICA GR50	height: 48.789
station IZAN:	antenna: LEIAT504GG	LEIS	receiver: LEICA GR50	height: 2417.44
station LP01:	antenna: TRM57971.00	NONE	receiver: TRIMBLE ALLOY	height: 675.249
station LP03:	antenna: TRM59900.00	NONE	receiver: TRIMBLE NETR9	height: 919.563
station LPAL:	antenna: LEIAR20	LEIM	receiver: LEICA GR50	height: 2199.31
station LRES:	antenna: LEIAR20	NONE	receiver: LEICA GR50	height: 51.241
station TN01:	antenna: LEIAR20	LEIM	receiver: LEICA GR50	height: 51.859
station TN02:	antenna: TRM159900.00	SCIS	receiver: TRIMBLE ALLOY	height: 54.509
station TN03:	antenna: TRM159900.00	SCIS	receiver: TRIMBLE ALLOY	height: 58.588
station TN06:	antenna: LEIAR20	NONE	receiver: LEICA GR50	height: 1053.548
station TN09:	antenna: LEIAR20	NONE	receiver: LEICA GR50	height: 1582.15

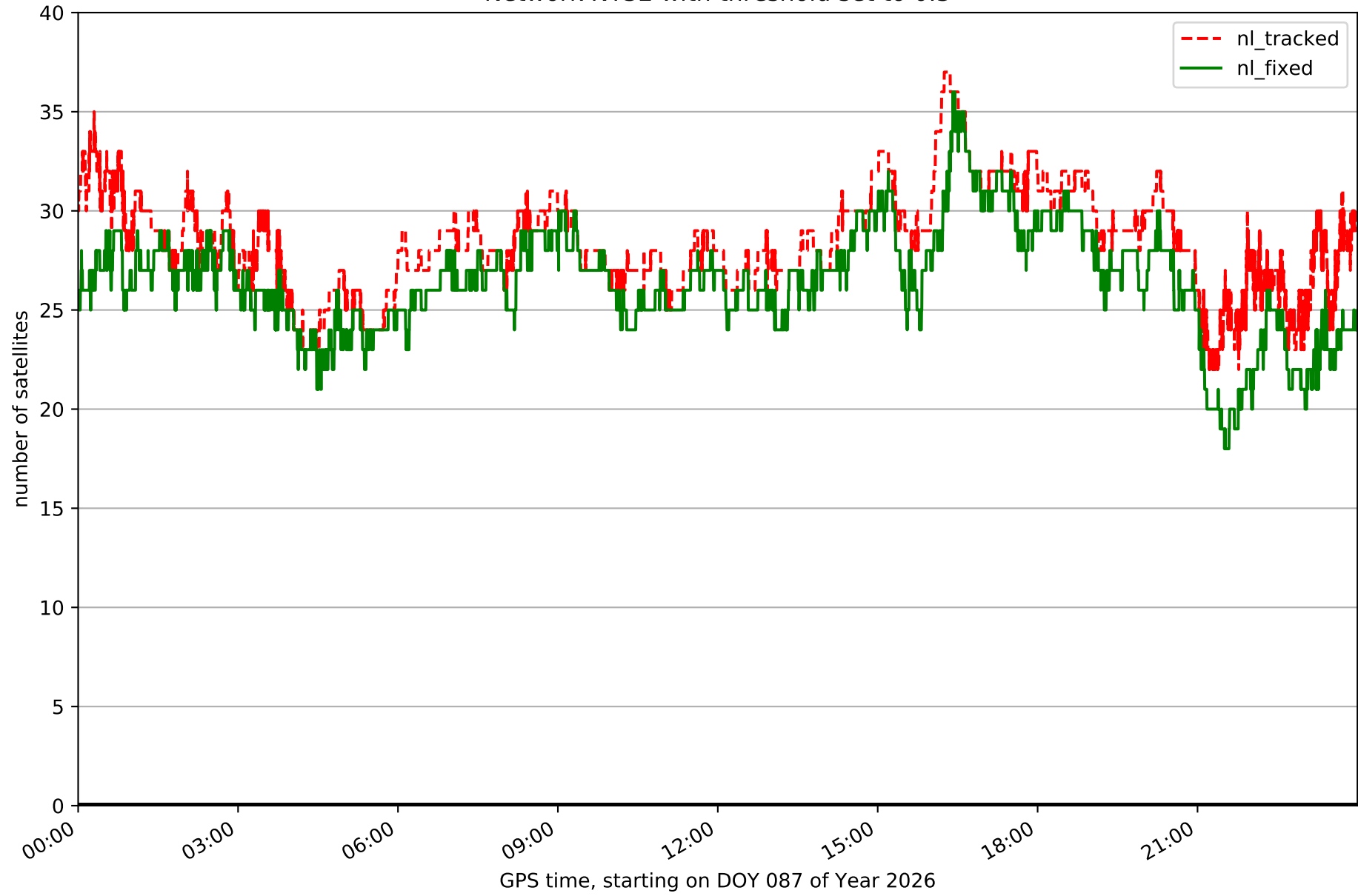
Processing rate in network NT32



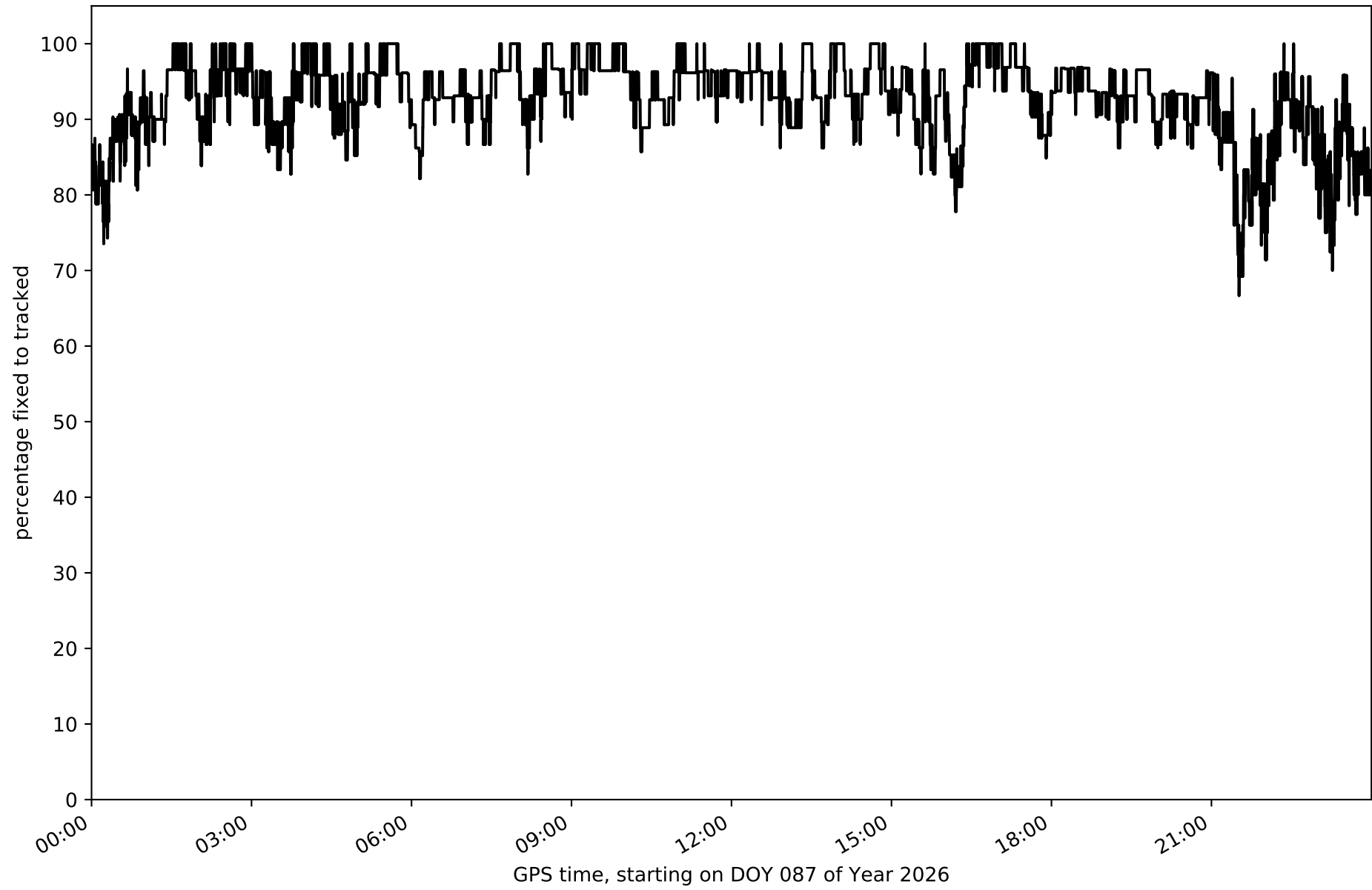
Histogram of the processing rate in network NT32 (durations larger 15 seconds neglected)



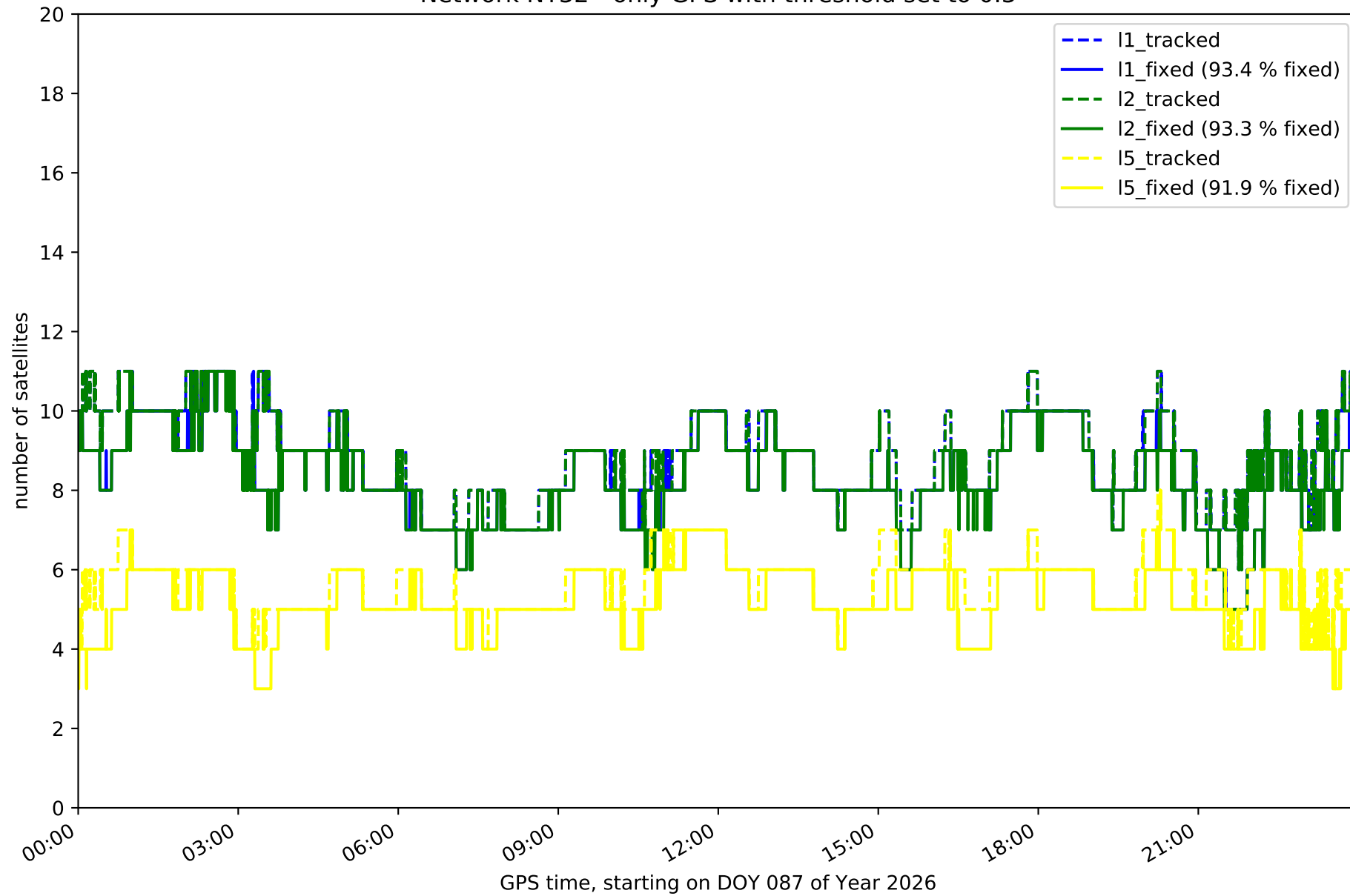
Network NT32 with threshold set to 0.3



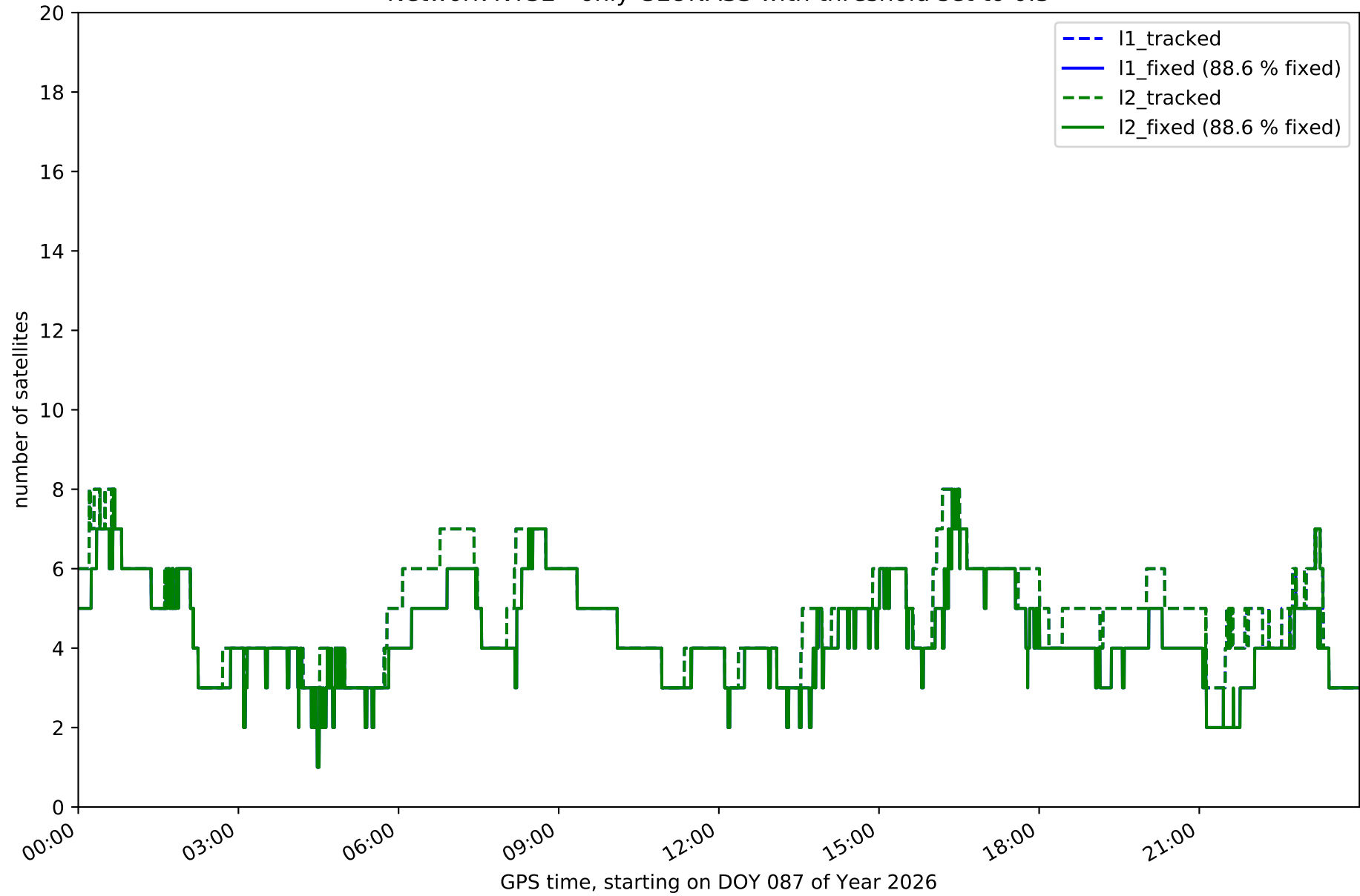
Fixing percentage of satellites in network NT32 with threshold set to 0.3



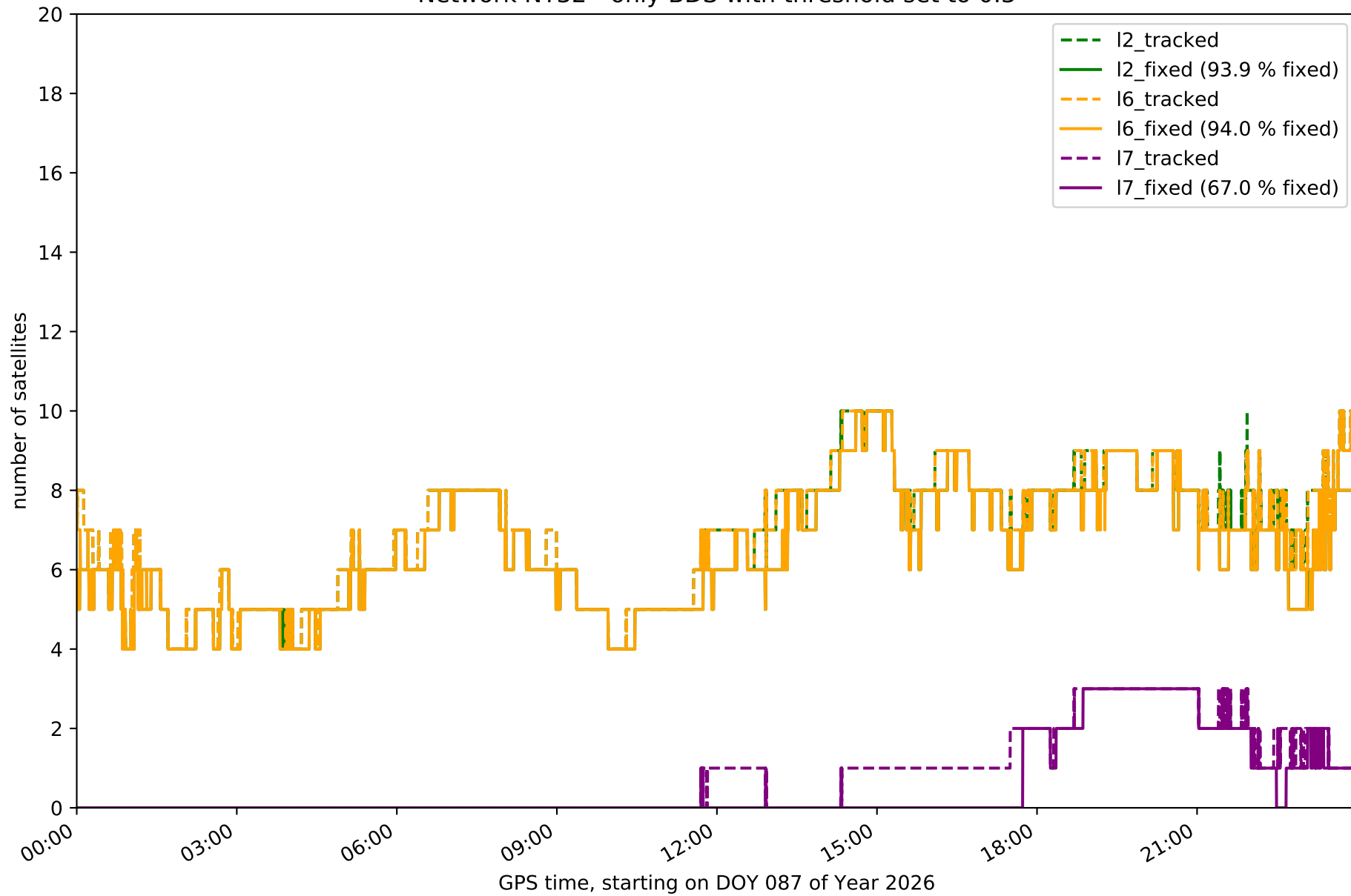
Network NT32 - only GPS with threshold set to 0.3



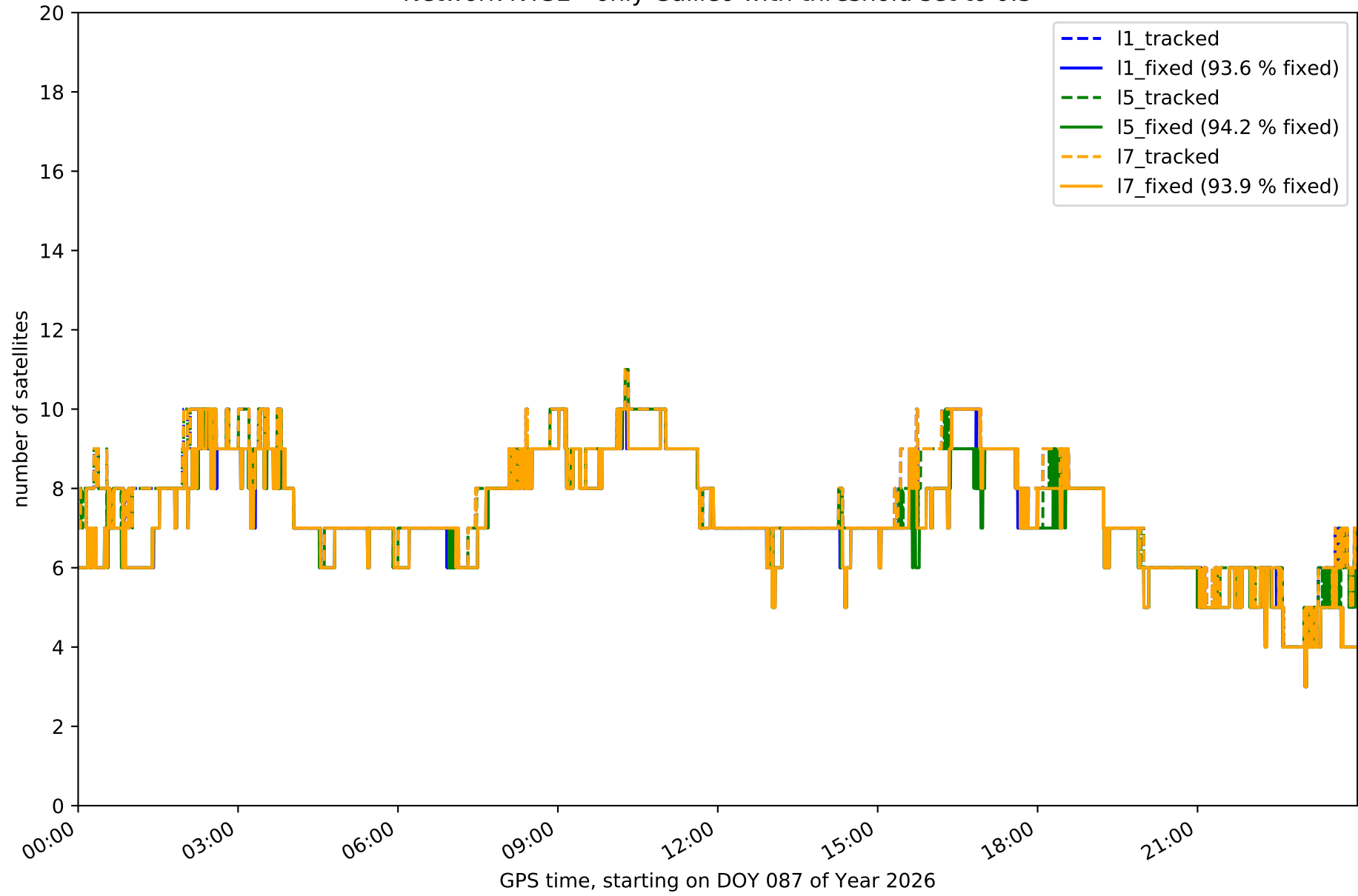
Network NT32 - only GLONASS with threshold set to 0.3



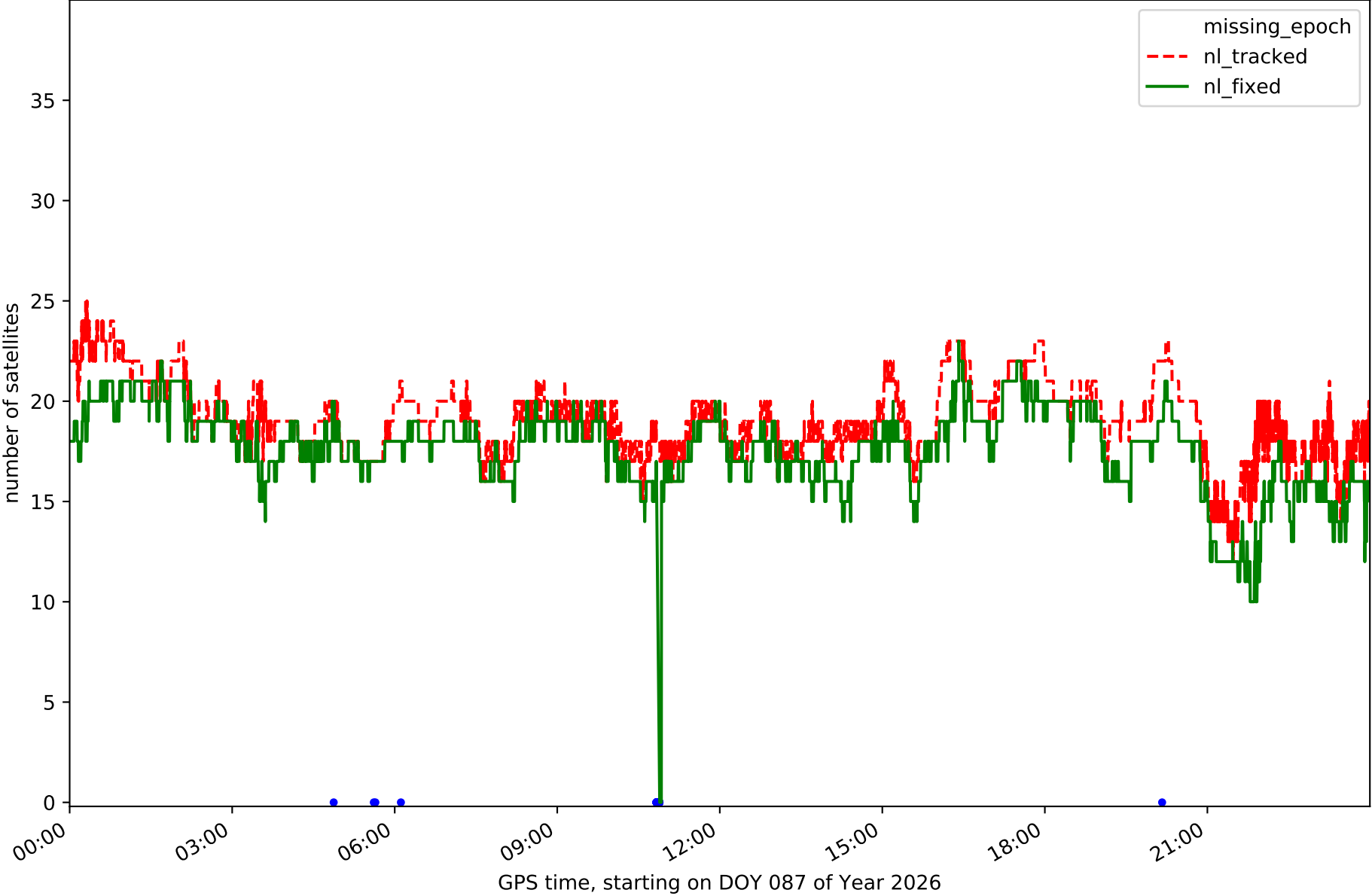
Network NT32 - only BDS with threshold set to 0.3



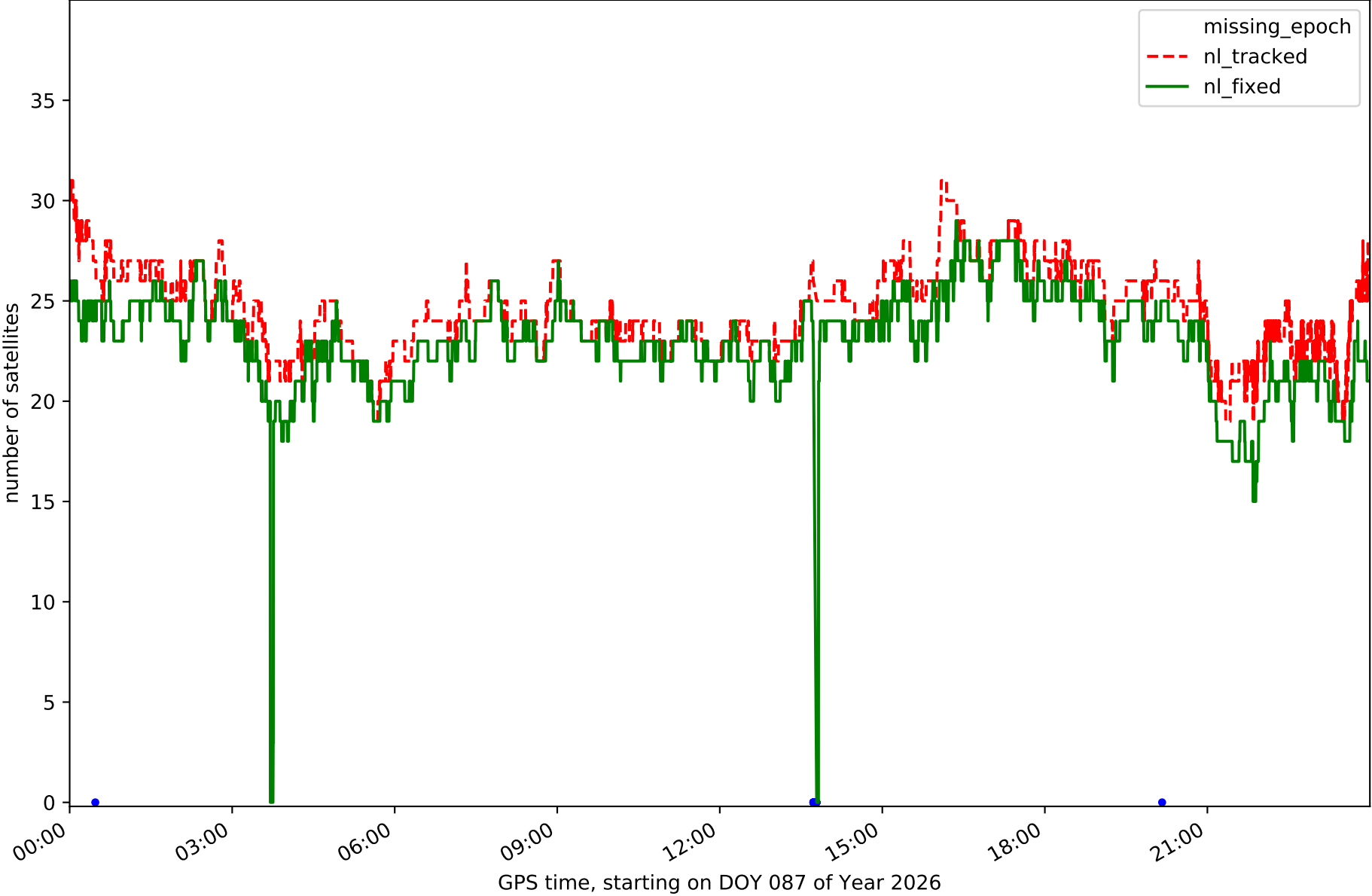
Network NT32 - only Galileo with threshold set to 0.3



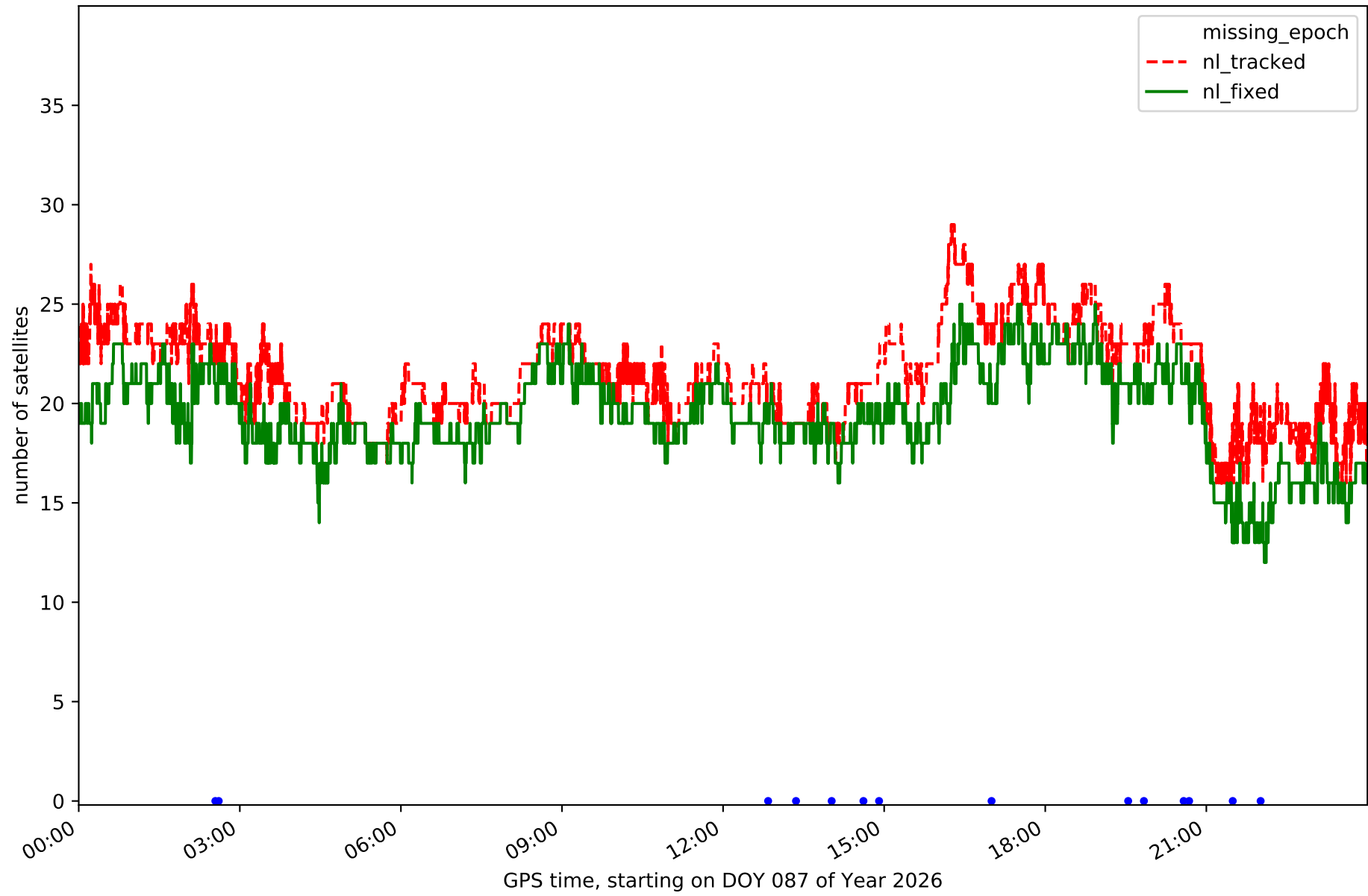
Station EH01 in network NT32



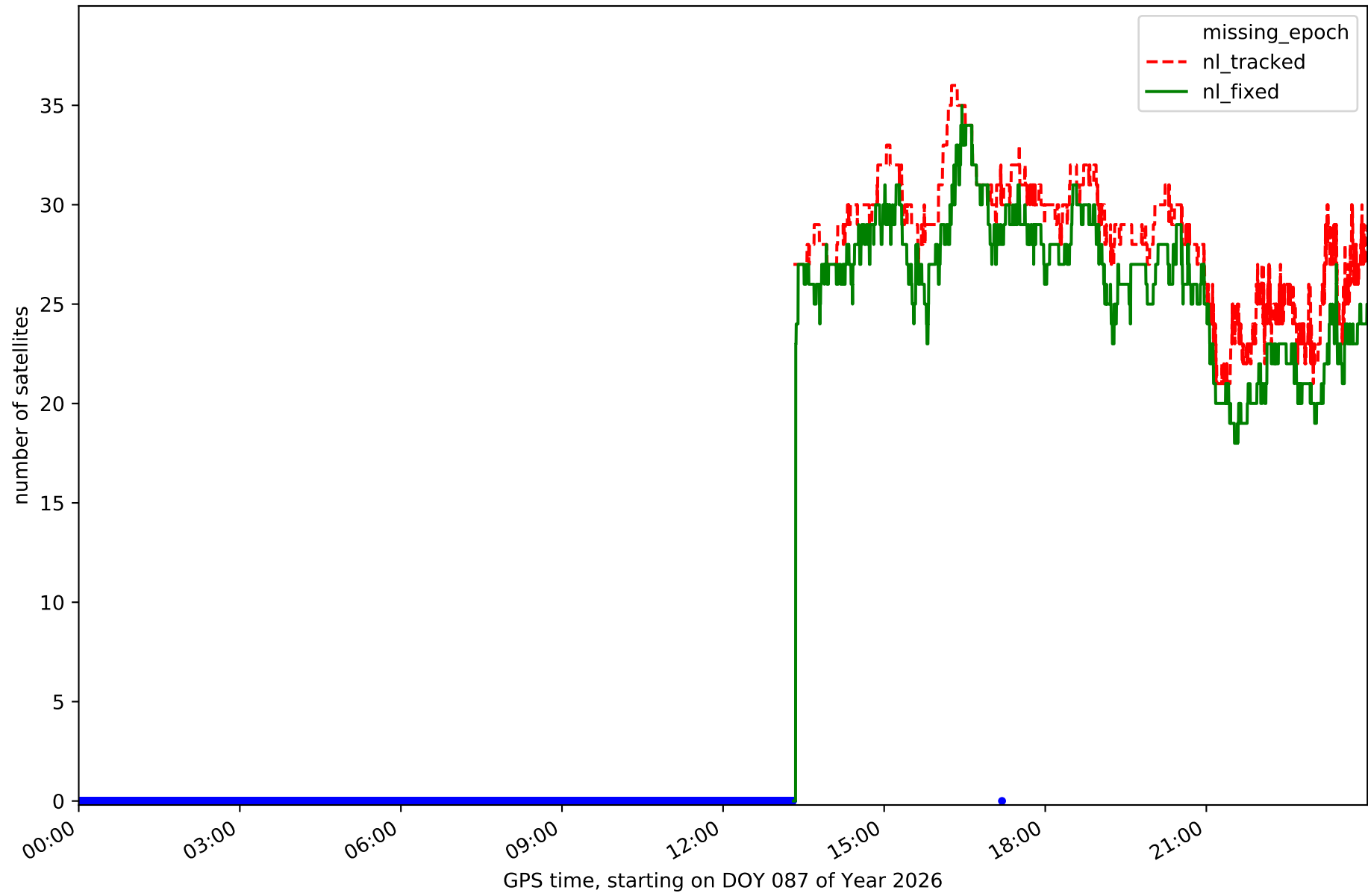
Station EH02 in network NT32



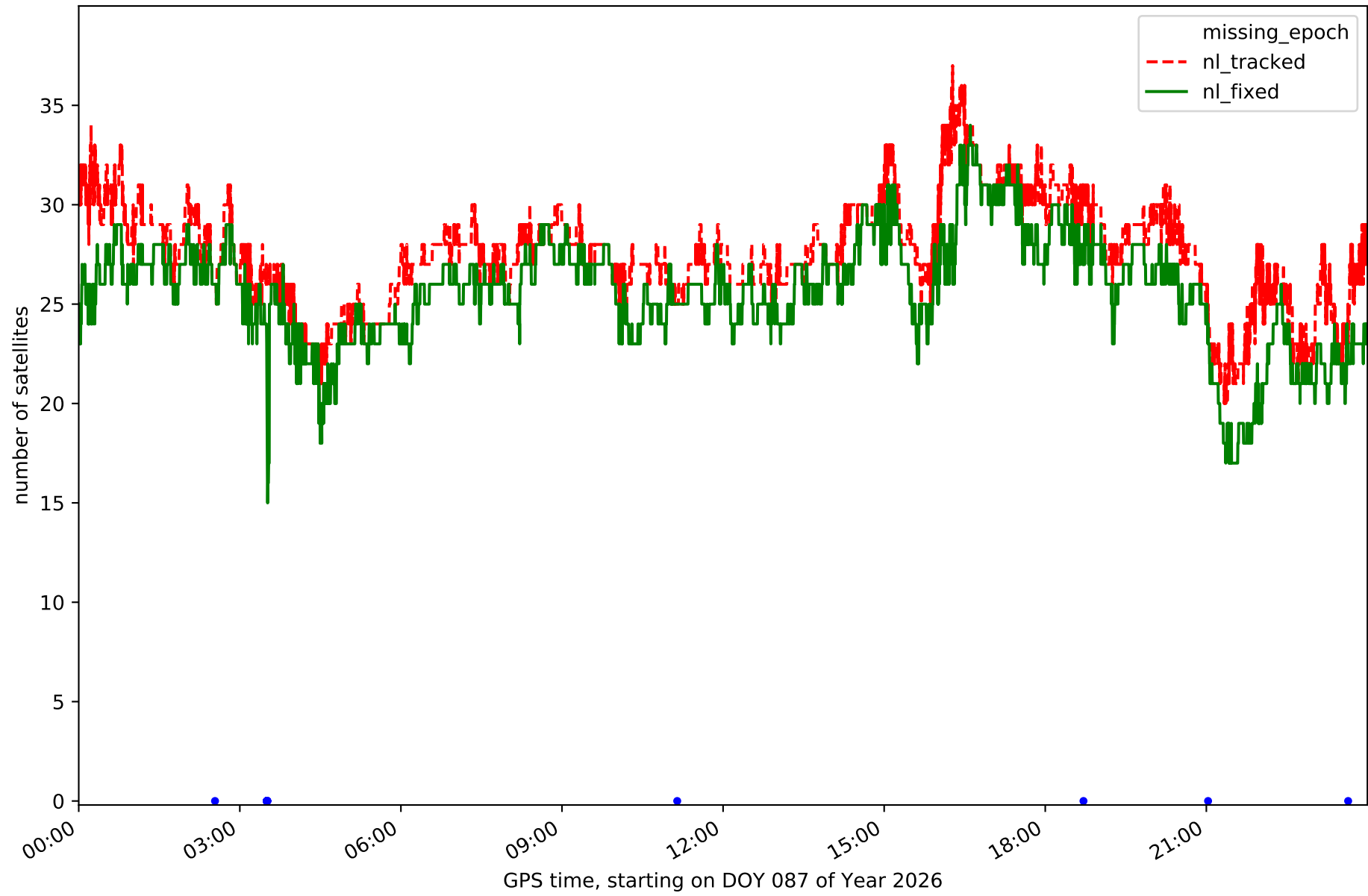
Station GOM1 in network NT32



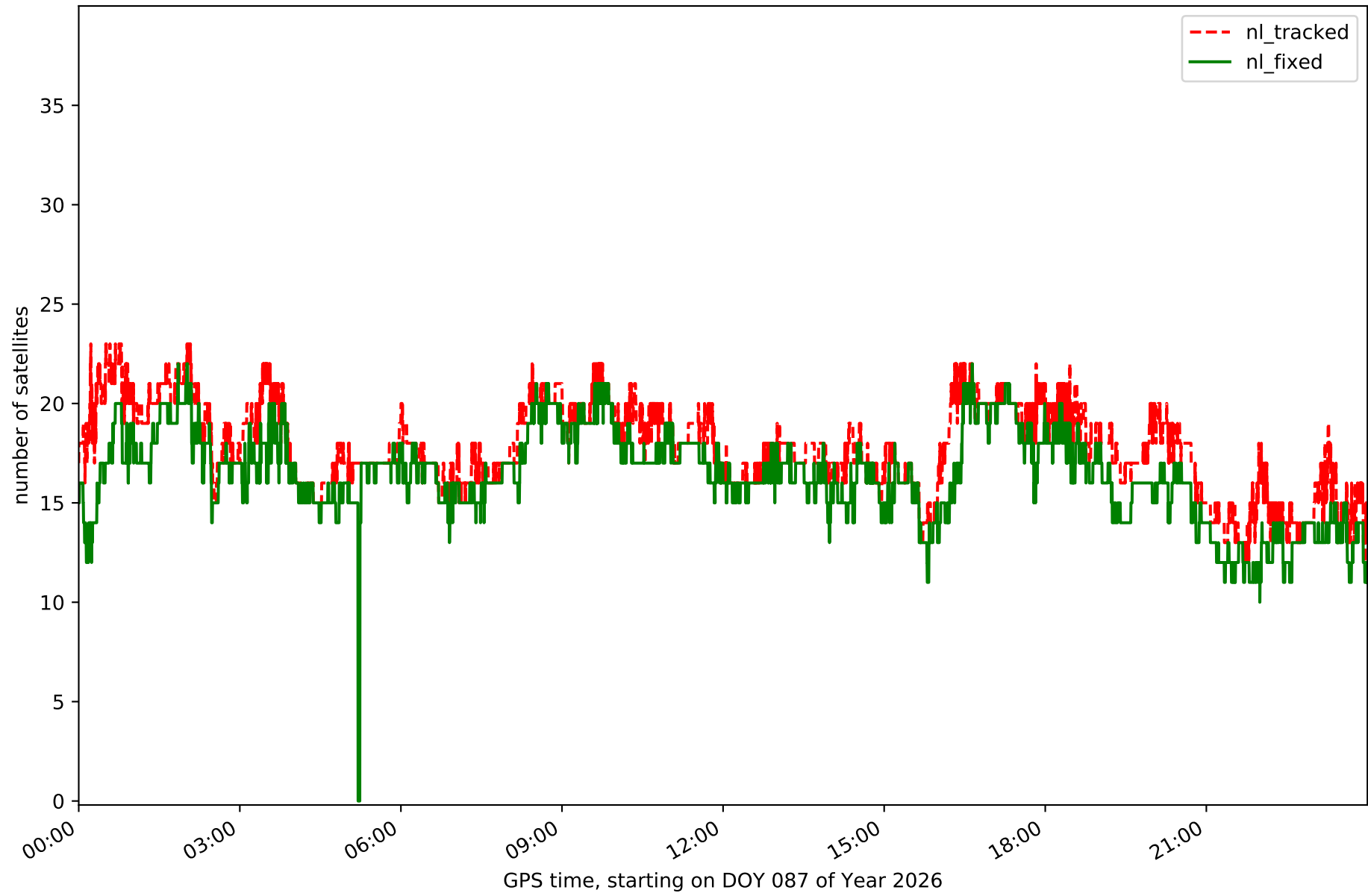
Station IZAN in network NT32



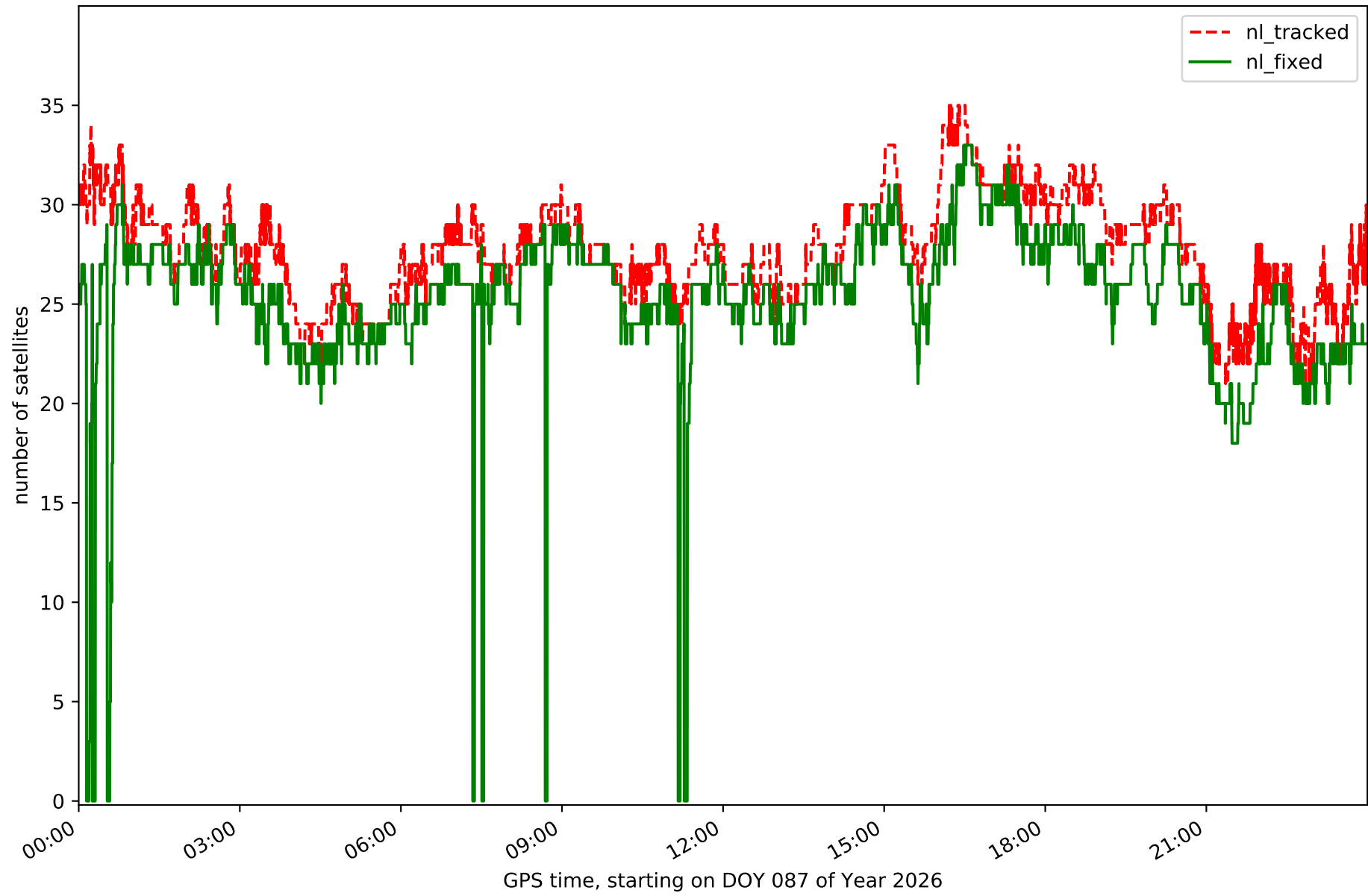
Station LP01 in network NT32



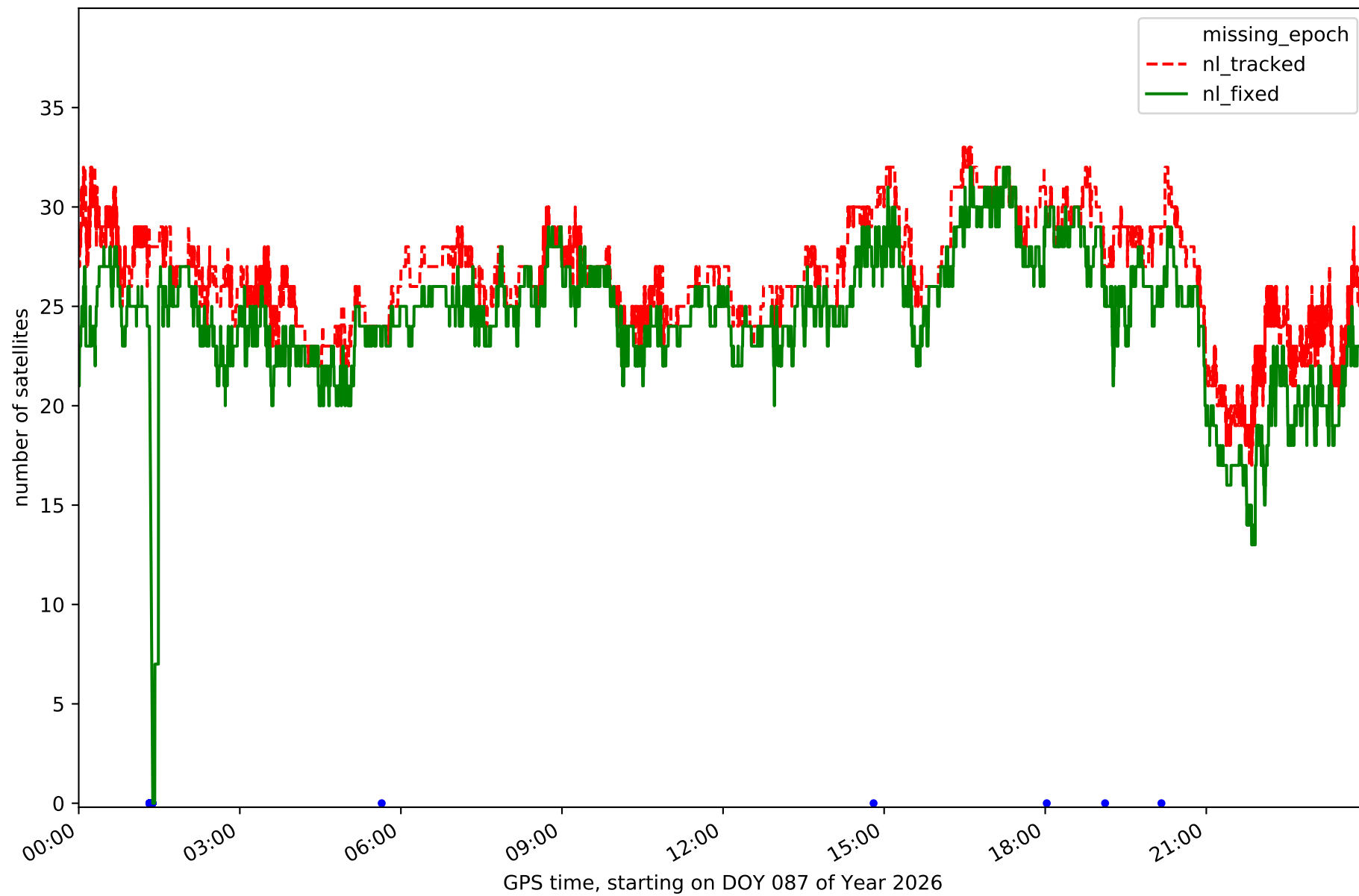
Station LP03 in network NT32



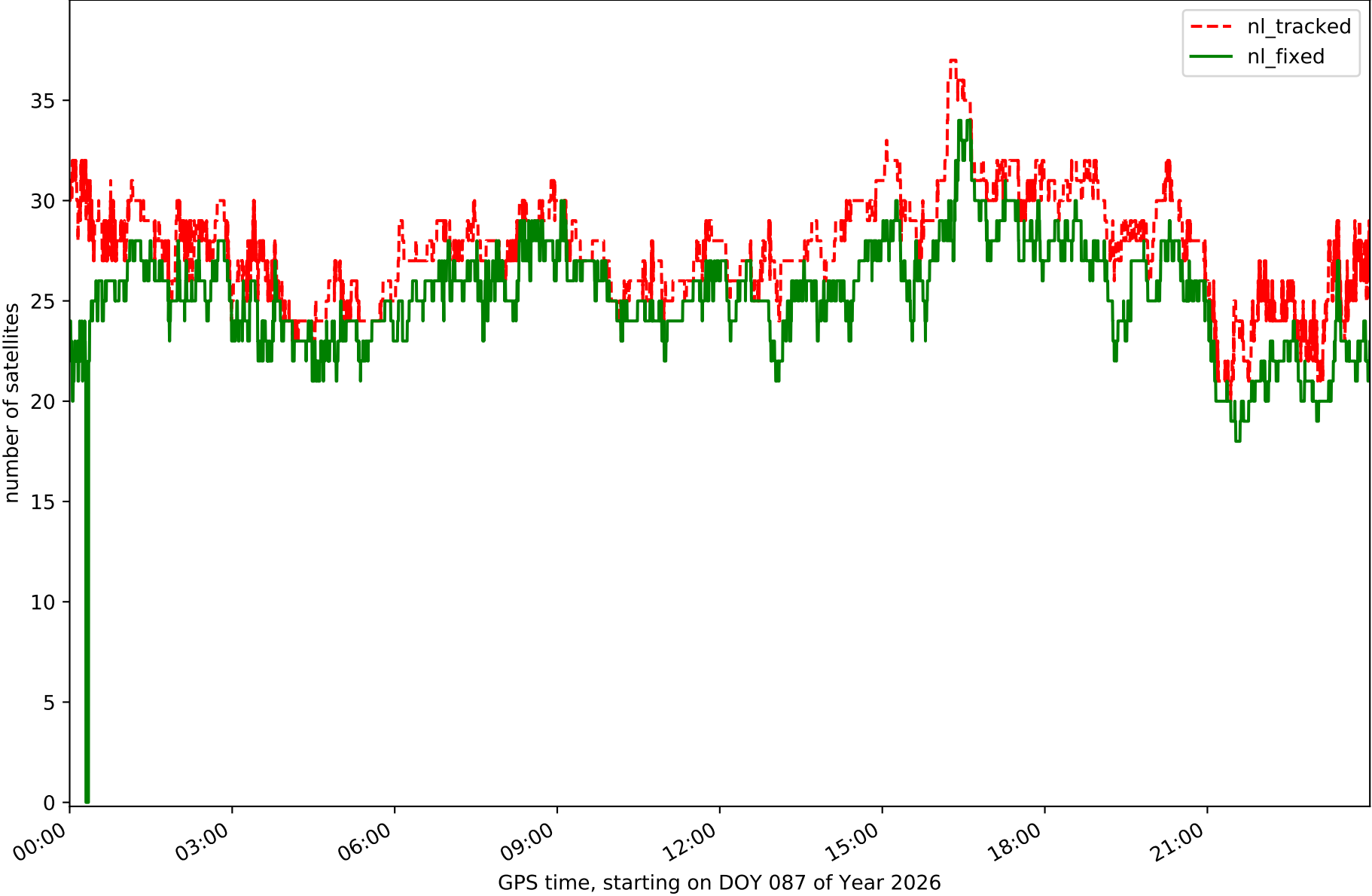
Station LPAL in network NT32



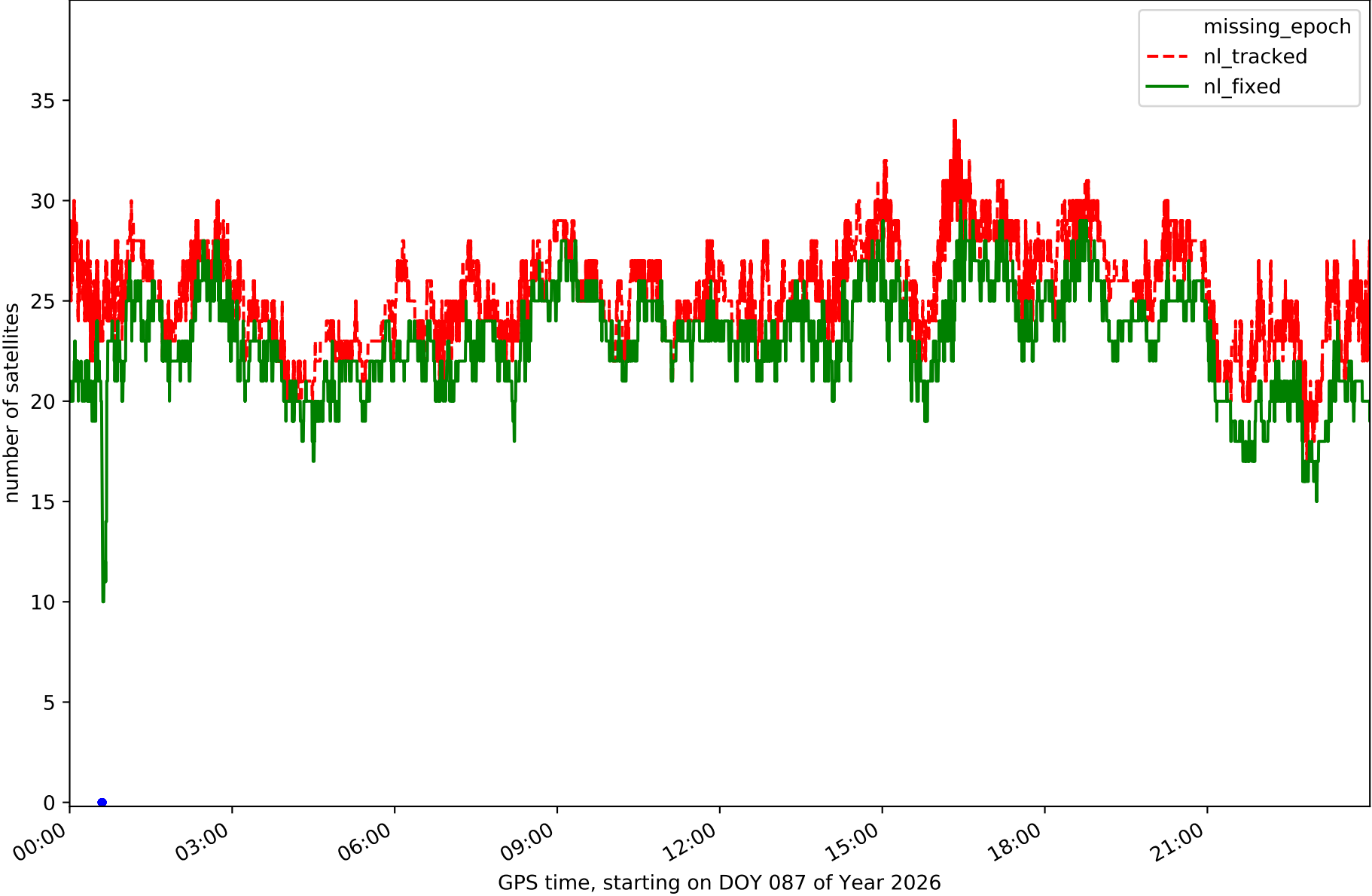
Station LRES in network NT32



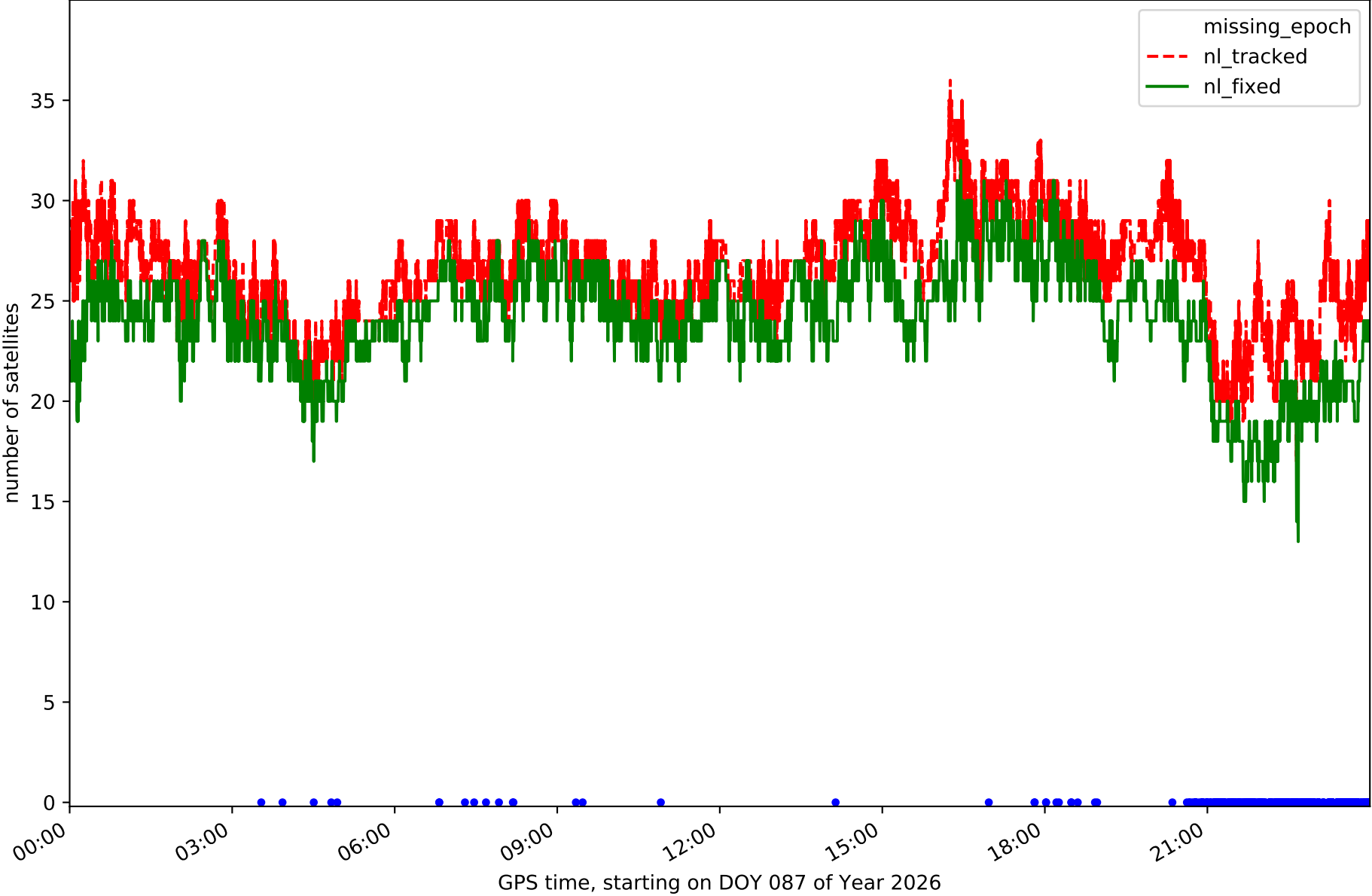
Station TN01 in network NT32



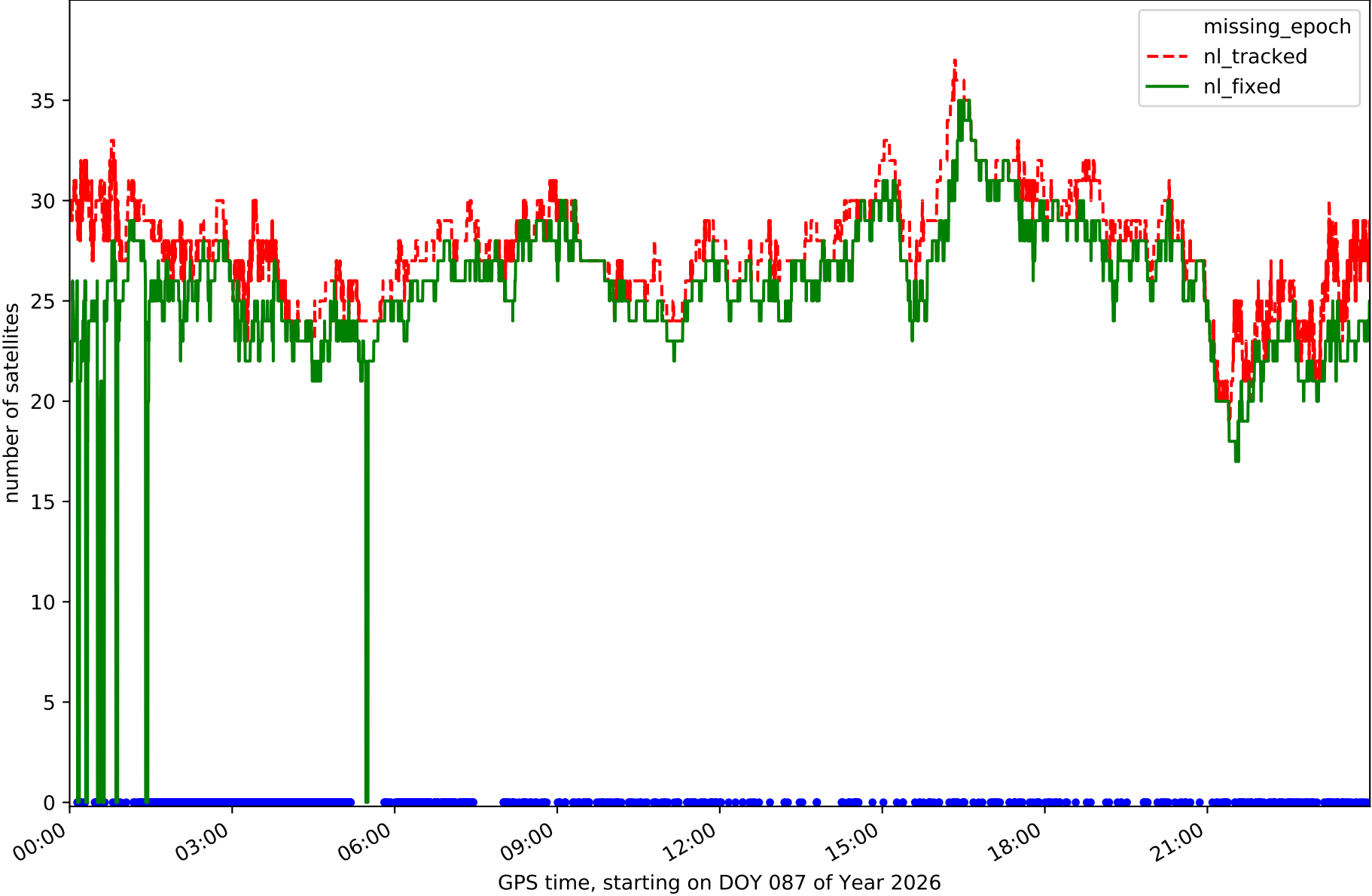
Station TN02 in network NT32



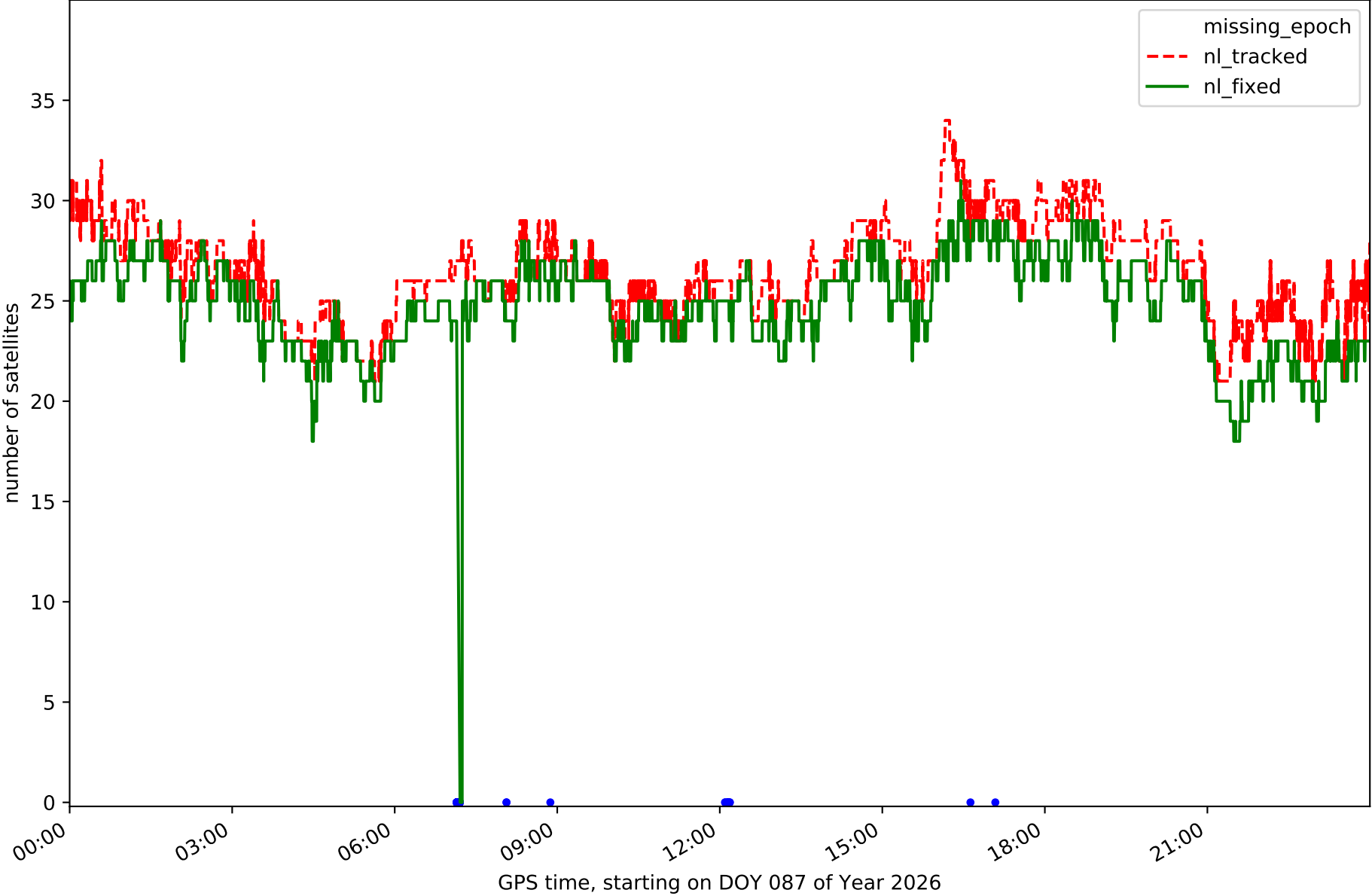
Station TN03 in network NT32



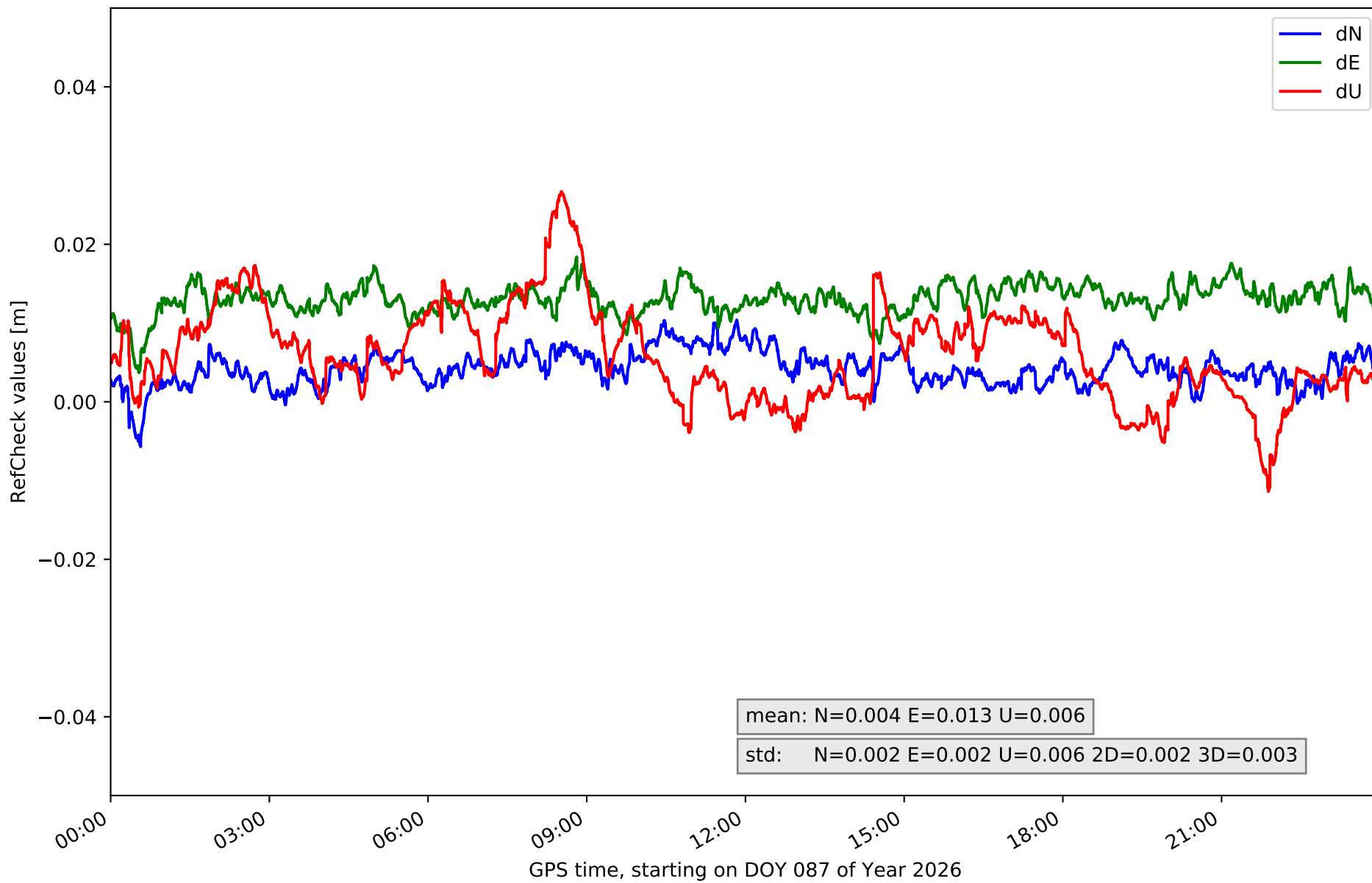
Station TN06 in network NT32



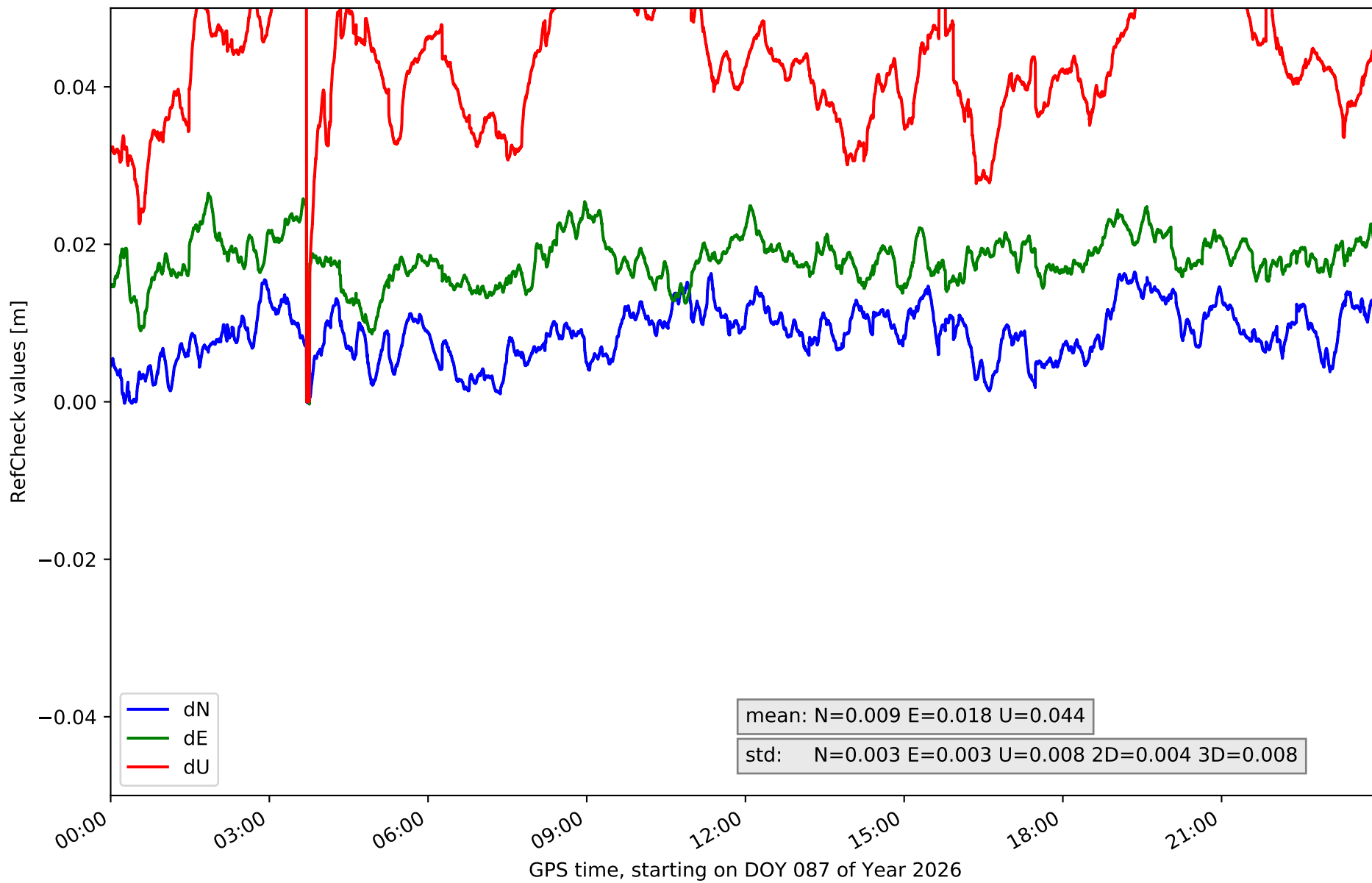
Station TN09 in network NT32



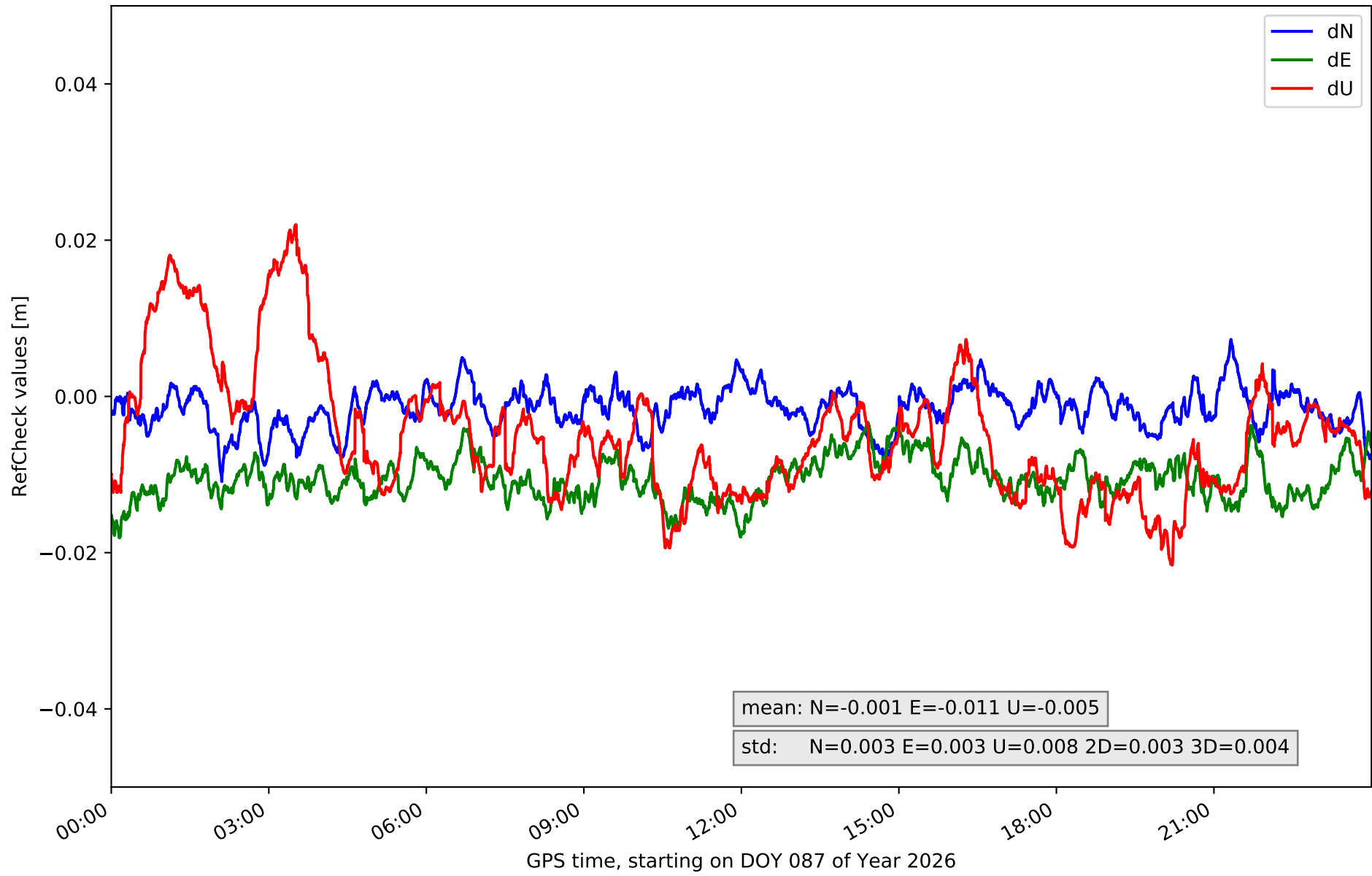
RefCheck for station EH01 in network NT32



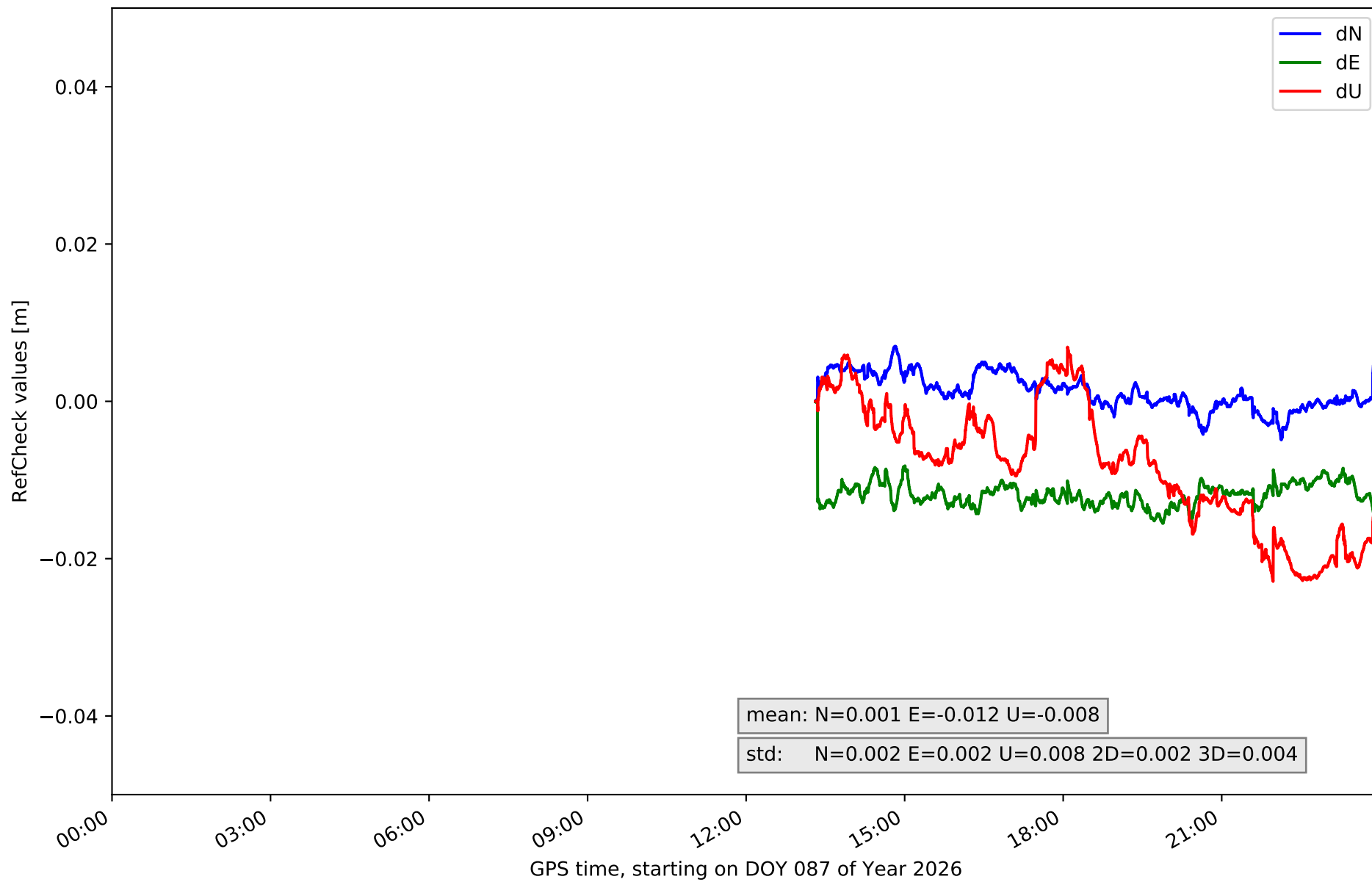
RefCheck for station EH02 in network NT32



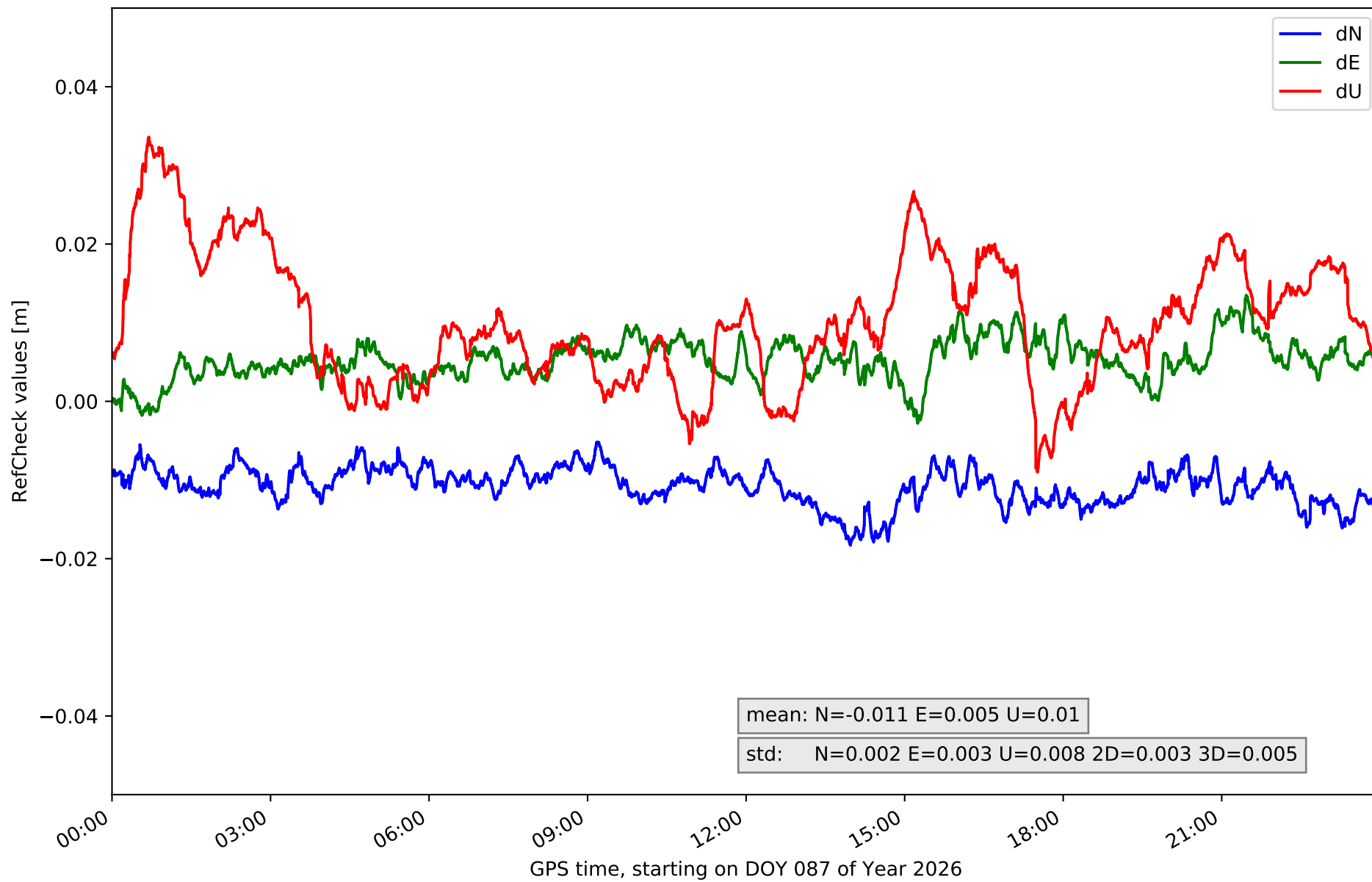
RefCheck for station GOM1 in network NT32



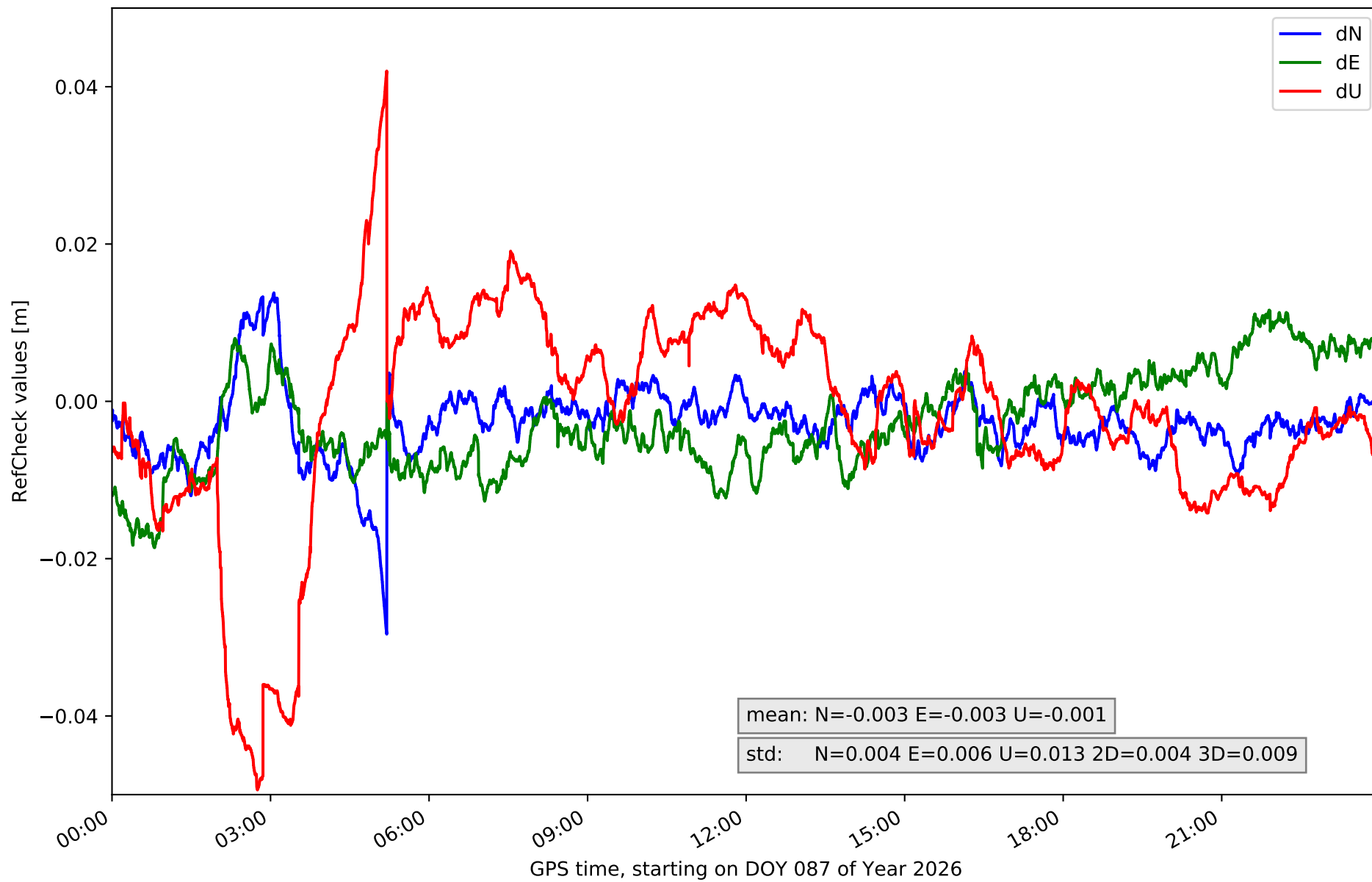
RefCheck for station IZAN in network NT32



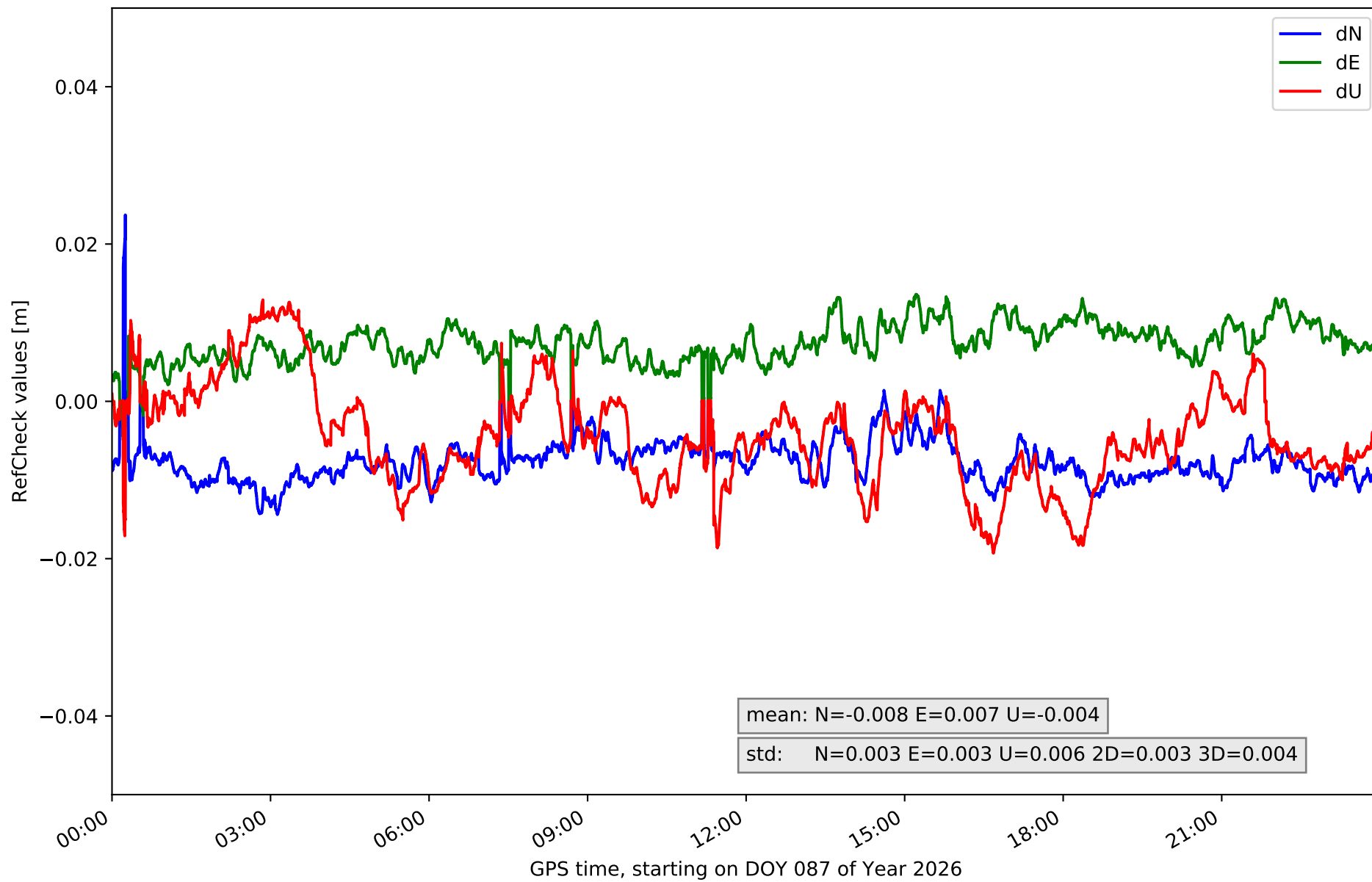
RefCheck for station LP01 in network NT32



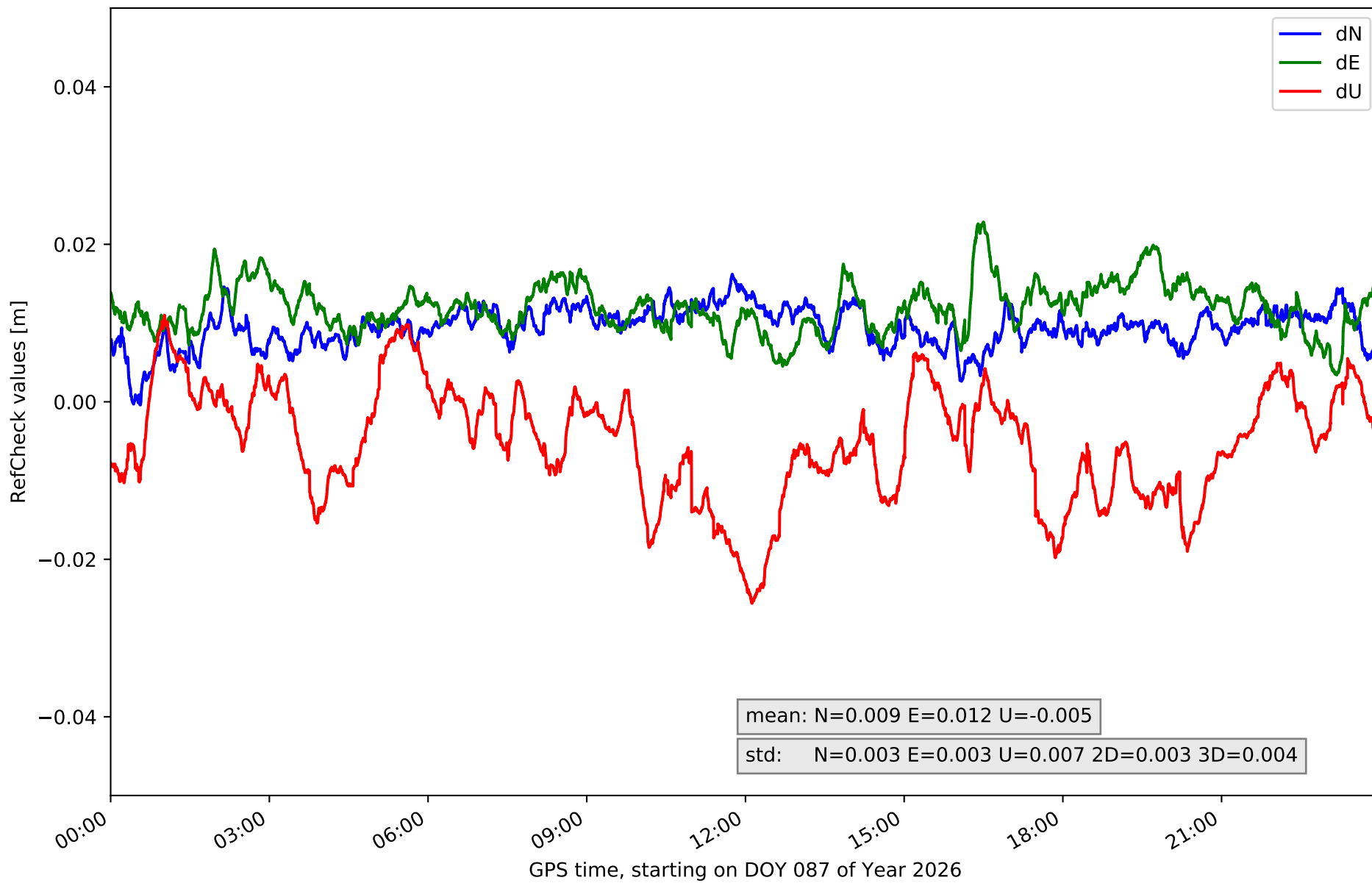
RefCheck for station LP03 in network NT32



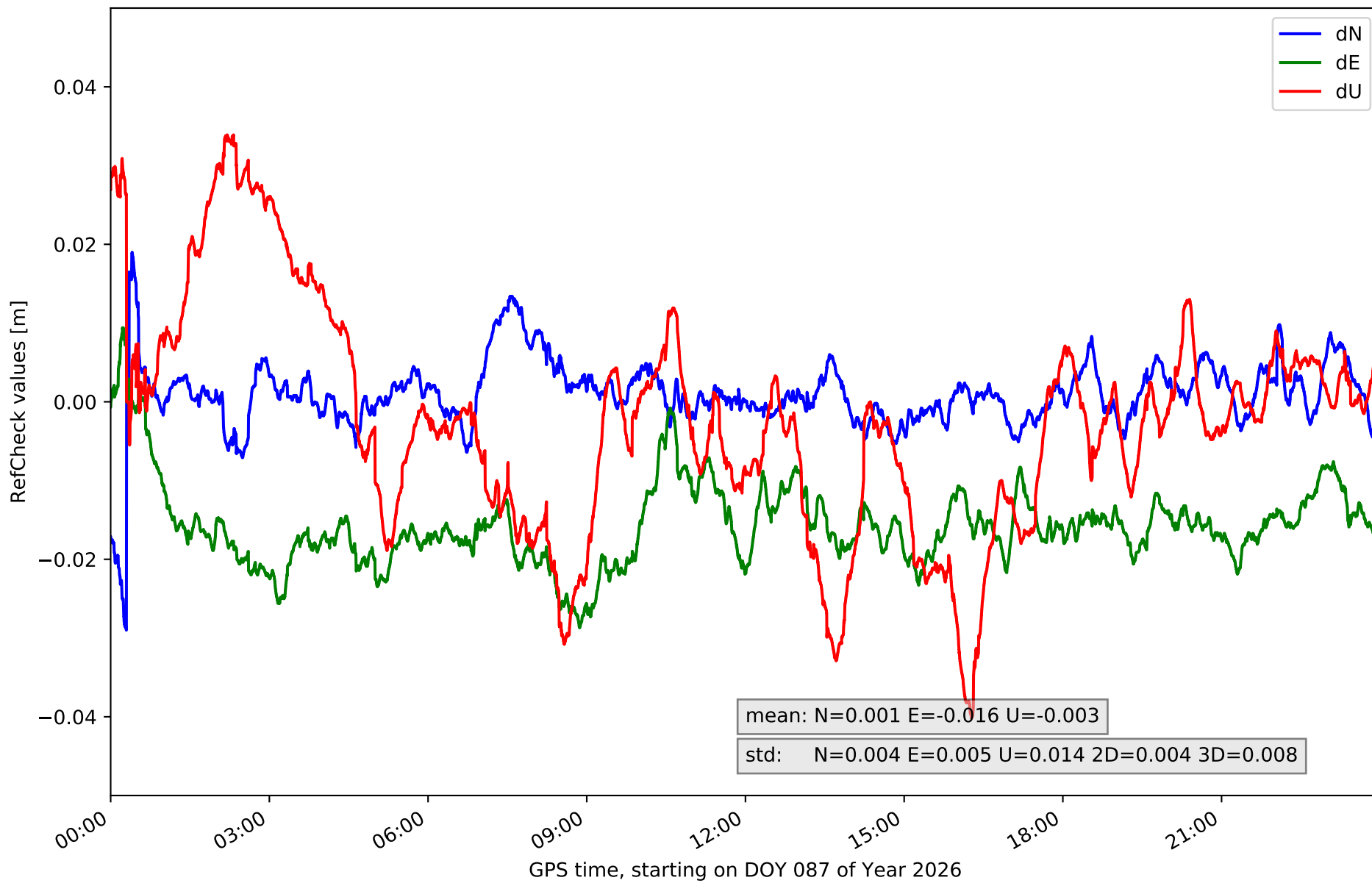
RefCheck for station LPAL in network NT32



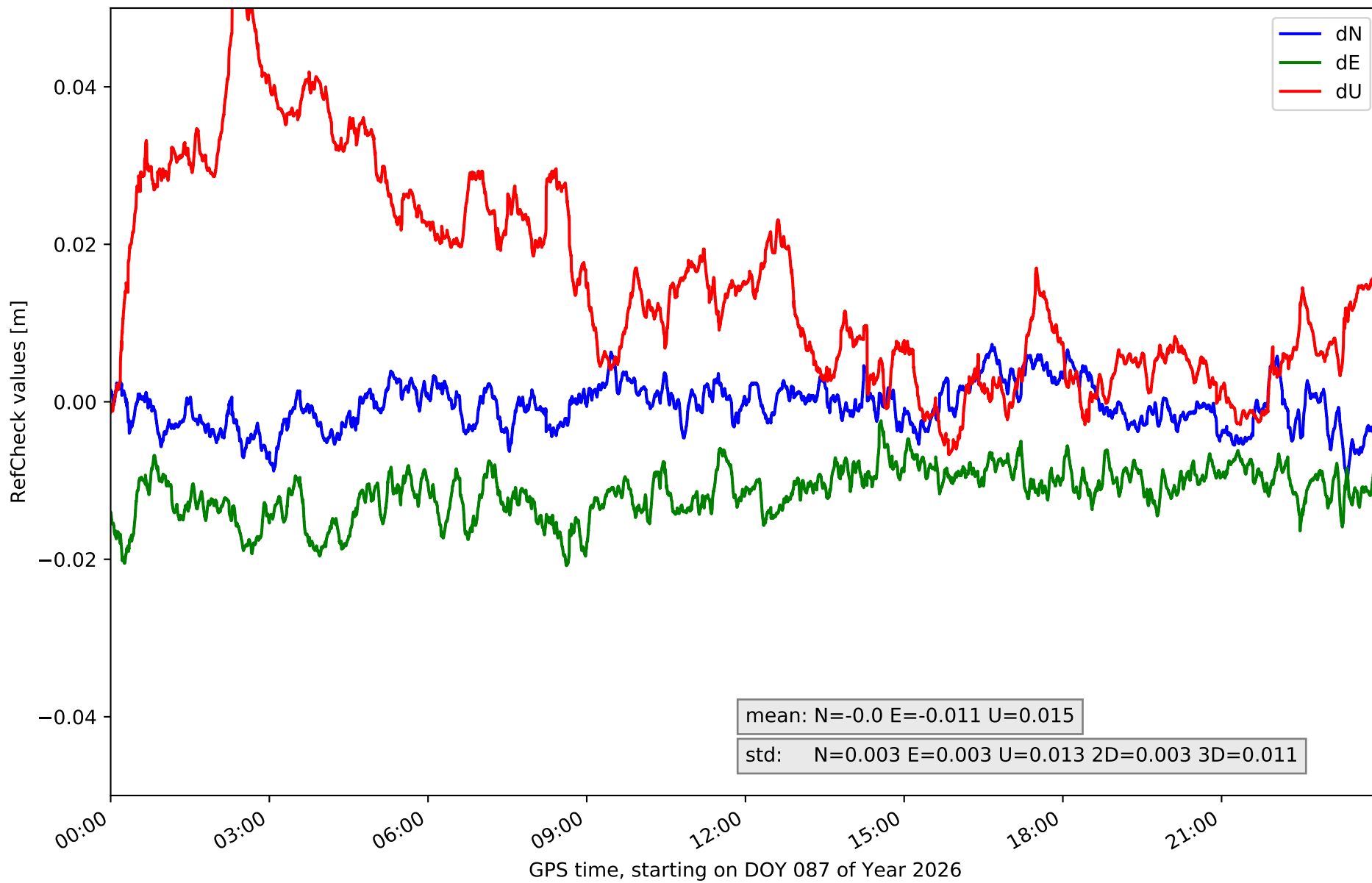
RefCheck for station LRES in network NT32



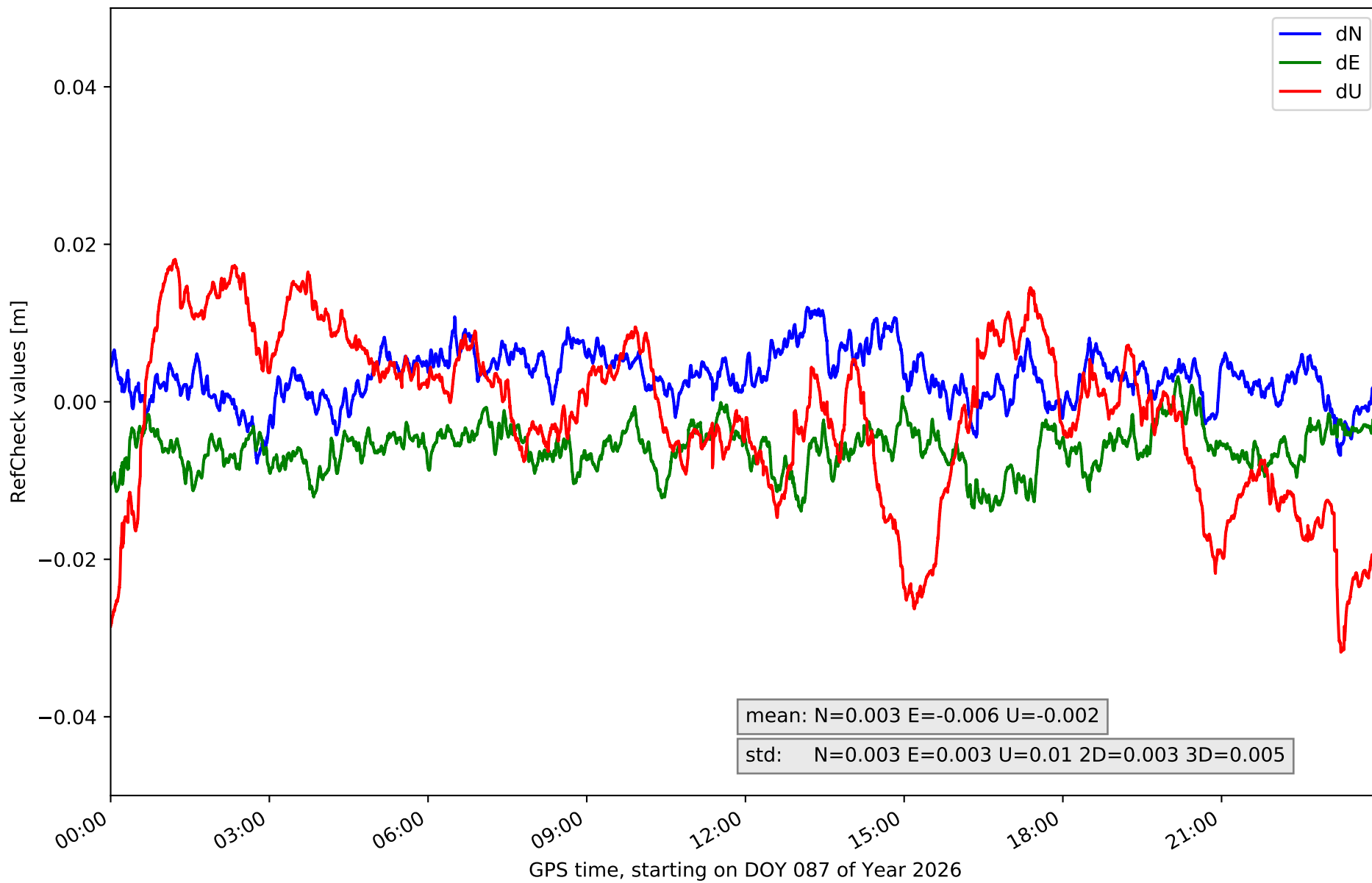
RefCheck for station TN01 in network NT32



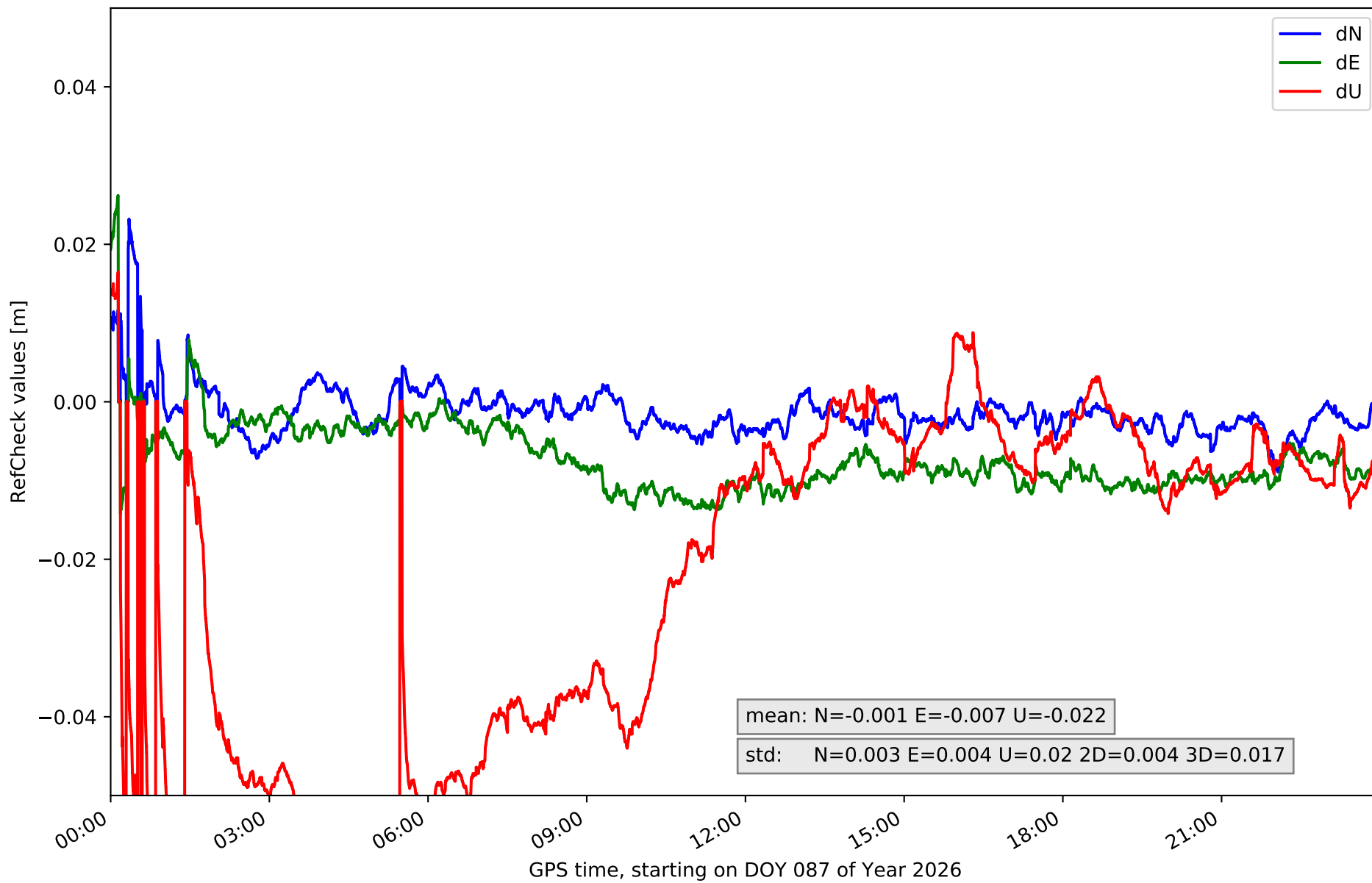
RefCheck for station TN02 in network NT32



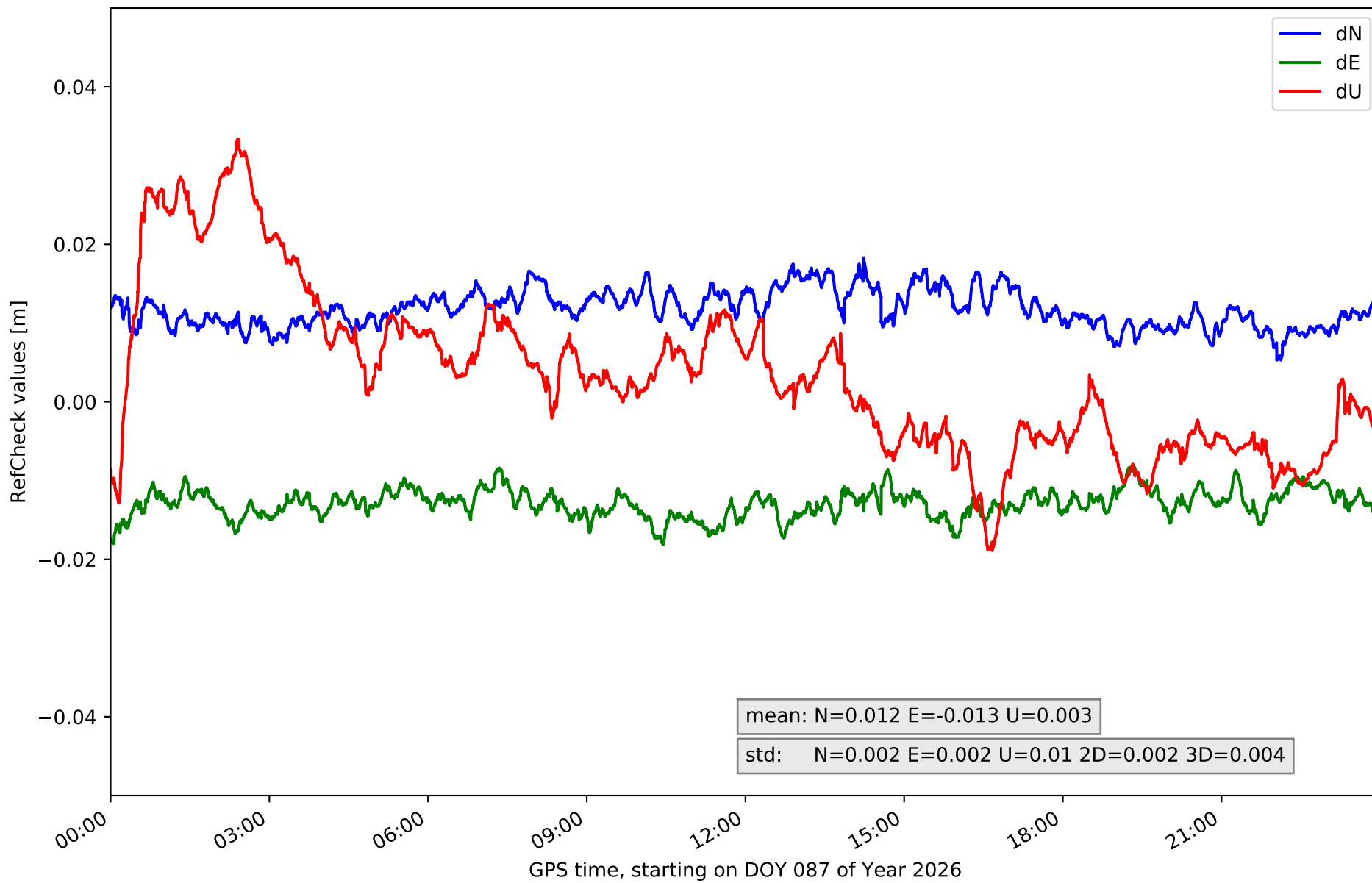
RefCheck for station TN03 in network NT32



RefCheck for station TN06 in network NT32



RefCheck for station TN09 in network NT32



RefCheck values for network NT32

Station	Nmin	Nmax	Nstd	Emin	Emax	Estd	Umin	Umax	Ustd	std2D	std3D	#2D > 0.01	% 2D > 0.01	#3D > 0.02	% 3D > 0.02
EH01	-0.006	0.01	0.002	0.004	0.018	0.002	-0.011	0.027	0.006	0.002	0.003	76566	95.7	7275	9.1
EH02	-0.0	0.017	0.003	-0.0	0.026	0.003	0.0	0.06	0.008	0.004	0.008	79288	99.1	79809	99.8
GOM1	-0.011	0.007	0.003	-0.018	-0.003	0.003	-0.022	0.022	0.008	0.003	0.004	52379	65.5	7706	9.6
IZAN	-0.005	0.01	0.002	-0.015	-0.0	0.002	-0.023	0.007	0.008	0.002	0.004	33693	92.6	7539	20.7
LP01	-0.018	-0.005	0.002	-0.003	0.013	0.003	-0.009	0.034	0.008	0.003	0.005	64147	80.2	23919	29.9
LP03	-0.03	0.014	0.004	-0.019	0.012	0.006	-0.049	0.042	0.013	0.004	0.009	19126	23.9	7857	9.8
LPAL	-0.017	0.024	0.003	-0.005	0.014	0.003	-0.019	0.013	0.006	0.003	0.004	54847	68.6	3632	4.5
LRES	-0.0	0.016	0.003	0.003	0.023	0.003	-0.026	0.011	0.007	0.003	0.004	77874	97.4	20607	25.8
TN01	-0.029	0.019	0.004	-0.029	0.009	0.005	-0.04	0.034	0.014	0.004	0.008	73729	92.2	35884	44.9
TN02	-0.01	0.007	0.003	-0.021	-0.002	0.003	-0.007	0.054	0.013	0.003	0.011	55756	69.7	33151	41.4
TN03	-0.008	0.012	0.003	-0.014	0.003	0.003	-0.032	0.018	0.01	0.003	0.005	14255	17.8	6444	8.1
TN06	-0.009	0.023	0.003	-0.014	0.026	0.004	-0.061	0.017	0.02	0.004	0.017	28463	35.6	35123	43.9
TN09	0.005	0.018	0.002	-0.018	-0.008	0.002	-0.019	0.033	0.01	0.002	0.004	79982	100.0	32743	40.9
Mean	-0.011	0.013	0.003	-0.011	0.01	0.003	-0.024	0.029	0.01	0.003	0.007	54623.5	72.2	23206.8	29.9
Min/Max	-0.03	0.024	0.004	-0.029	0.026	0.006	-0.061	0.06	0.02	0.004	0.017	79982	100.0	79809	99.8

fixing statistic for network NT32

fixing percentage of	all GNSS	G	R	E	C
using threshold 0.3	92.8	93.4	88.6	93.6	93.9
considering satellites with dual-frequency fixed	91.5	92.3	86.9	92.7	92.6
considering all signals separately	91.6	92.3	86.9	93.1	91.4