

## summary for network N32T

timeperiod chosen: from 2026-03-15-00:00:00 until 2026-03-15-23:59:59

average update rate (durations larger than 15 seconds considered as observation gap): 1.8 seconds

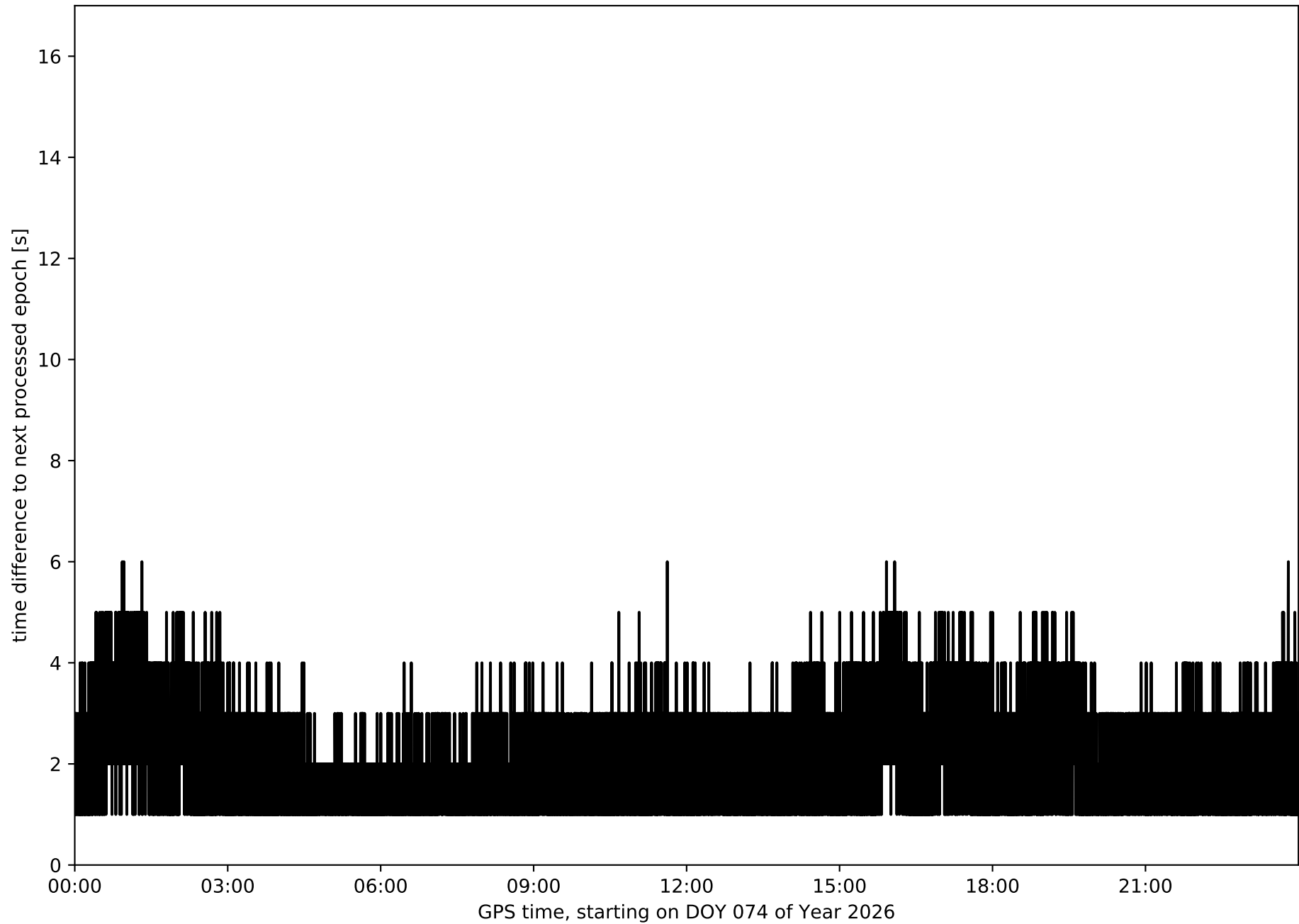
average fixing percentage with threshold set to 0.3: 91.8 percent

stations available: 15 of 15

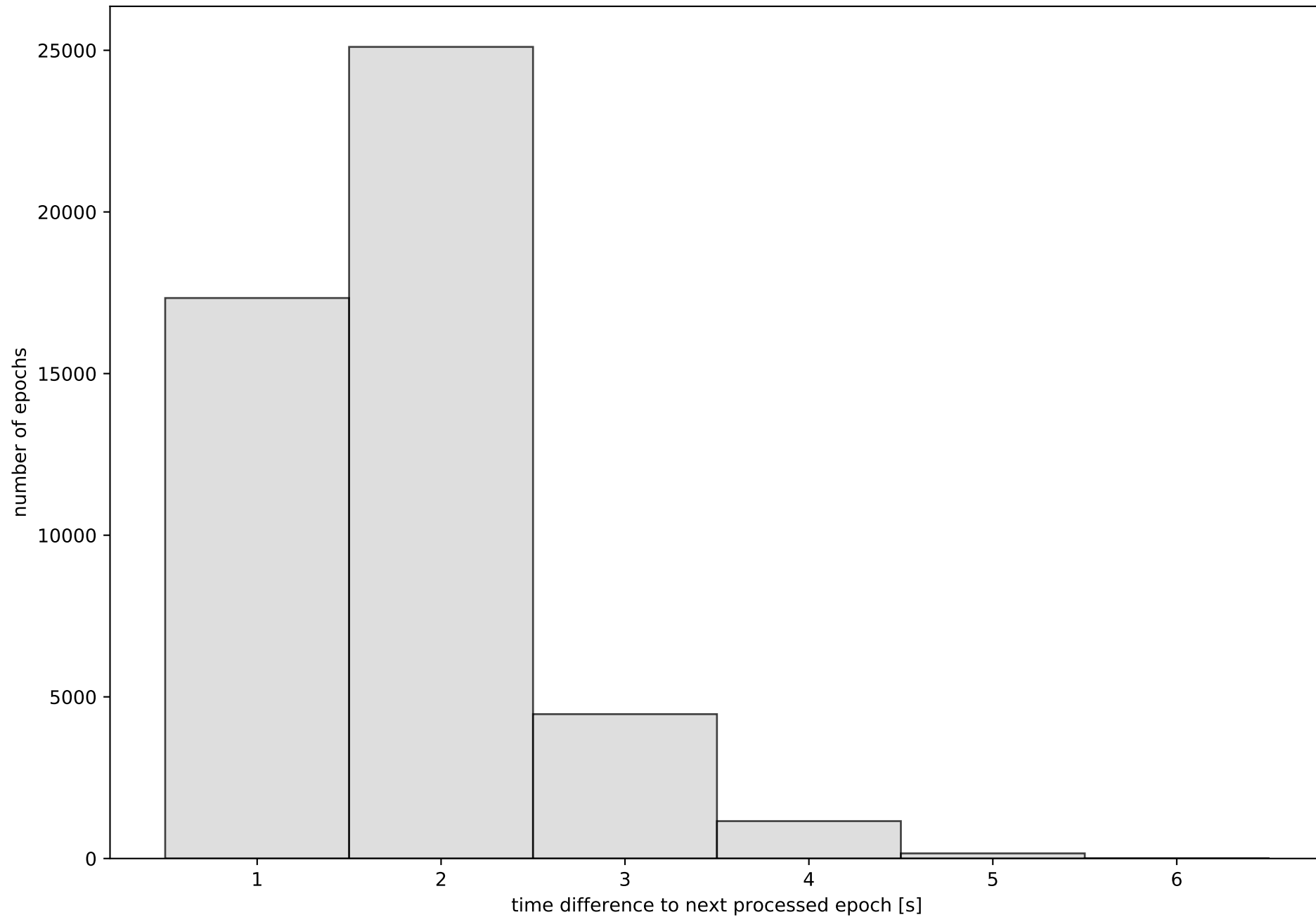
station information:

station EH01:	antenna: LEIAR20	LEIM	receiver: LEICA GR25	height: 801.016
station EH02:	antenna: TRM59900.00	SCIS	receiver: LEICA GR50	height: 85.364
station GOM1:	antenna: LEIAR20	LEIM	receiver: LEICA GR50	height: 48.789
station GOME:	antenna: LEIAR20	LEIM	receiver: LEICA GR50	height: 114.977
station IZAN:	antenna: LEIAT504GG	LEIS	receiver: LEICA GR50	height: 2417.44
station LP01:	antenna: TRM57971.00	NONE	receiver: TRIMBLE ALLOY	height: 675.249
station LP03:	antenna: TRM59900.00	NONE	receiver: TRIMBLE NETR9	height: 919.563
station LPAL:	antenna: LEIAR20	LEIM	receiver: LEICA GR50	height: 2199.31
station LRES:	antenna: LEIAR20	NONE	receiver: LEICA GR25	height: 51.241
station TN01:	antenna: LEIAR20	LEIM	receiver: LEICA GR50	height: 51.859
station TN02:	antenna: TRM159900.00	SCIS	receiver: TRIMBLE ALLOY	height: 54.509
station TN03:	antenna: TRM159900.00	SCIS	receiver: TRIMBLE ALLOY	height: 58.588
station TN06:	antenna: LEIAR20	NONE	receiver: LEICA GR50	height: 1053.548
station TN09:	antenna: LEIAR20	NONE	receiver: LEICA GR50	height: 1582.15
station TE11:	antenna: LEIAR10	NONE	receiver: LEICA GR25	height: 2092.021

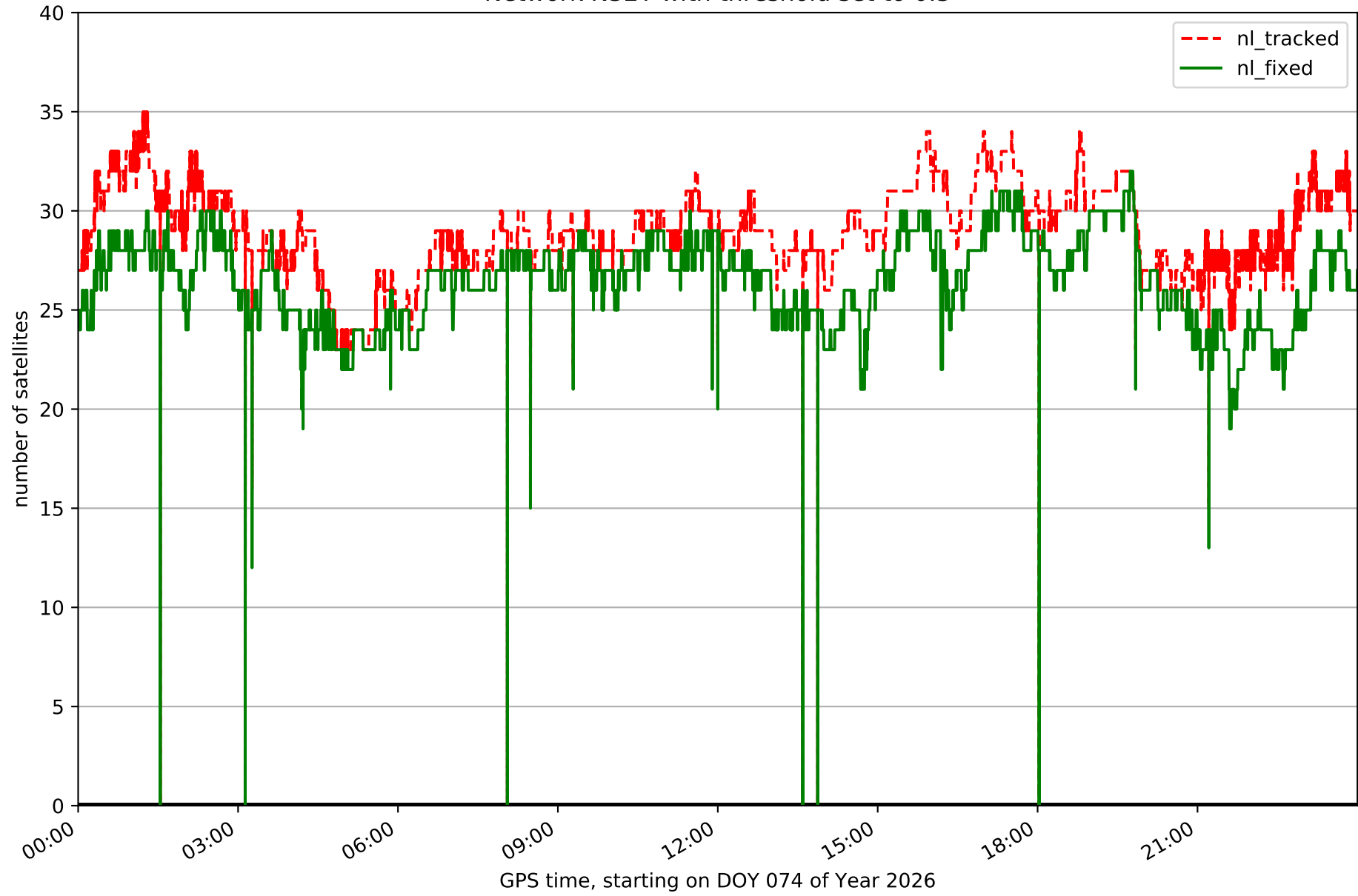
Processing rate in network N32T



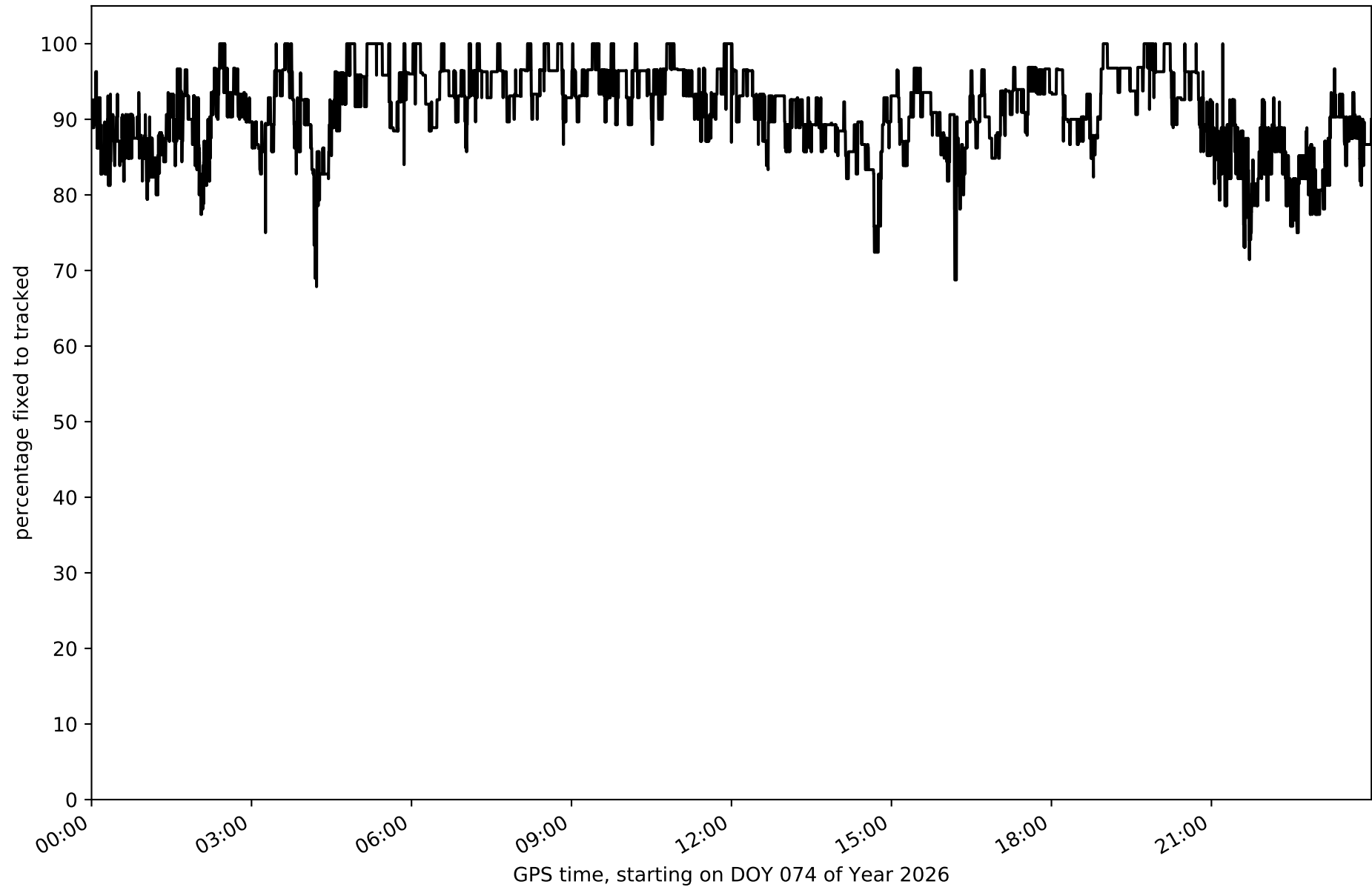
Histogram of the processing rate in network N32T (durations larger 15 seconds neglected)



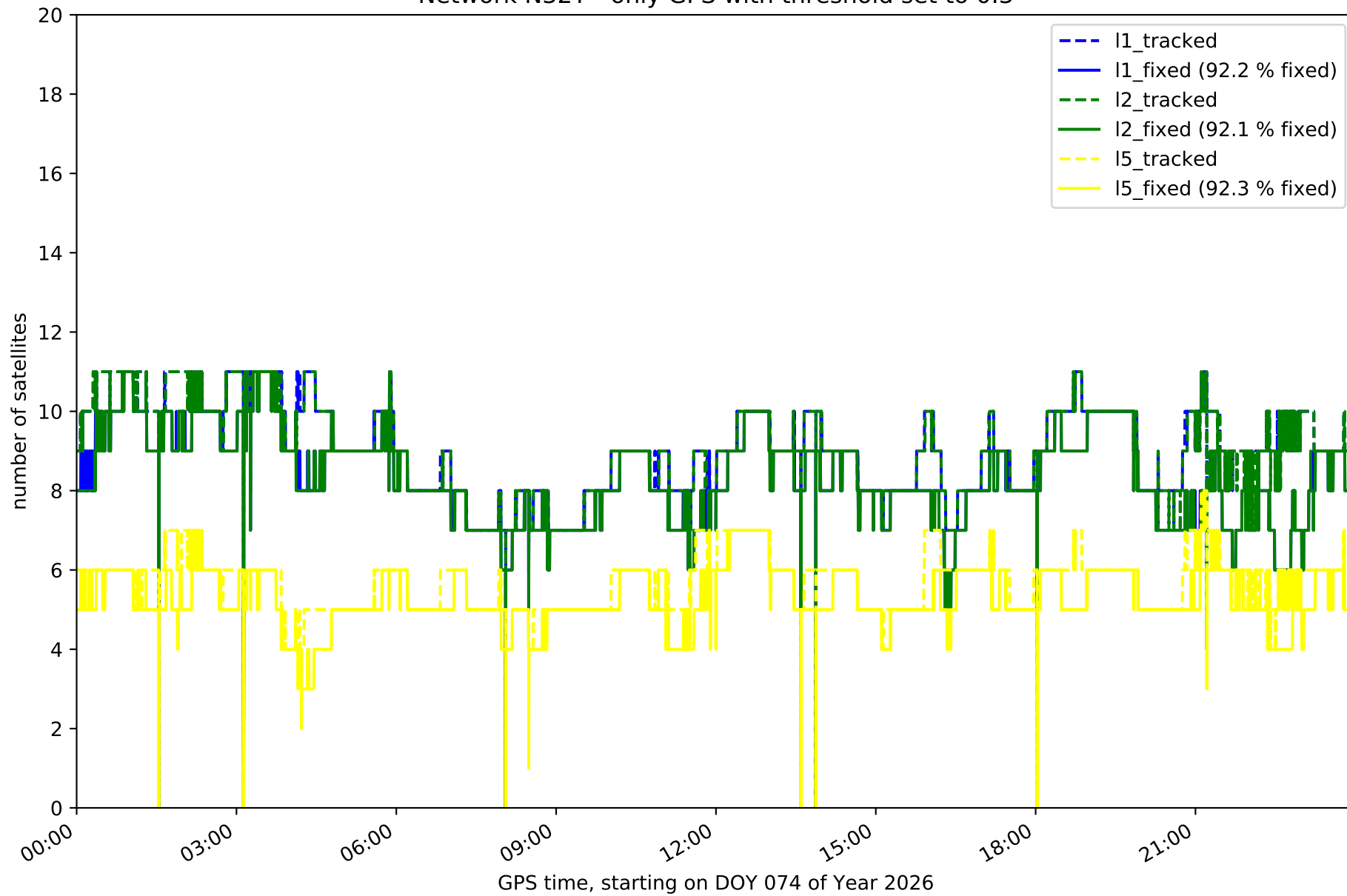
Network N32T with threshold set to 0.3



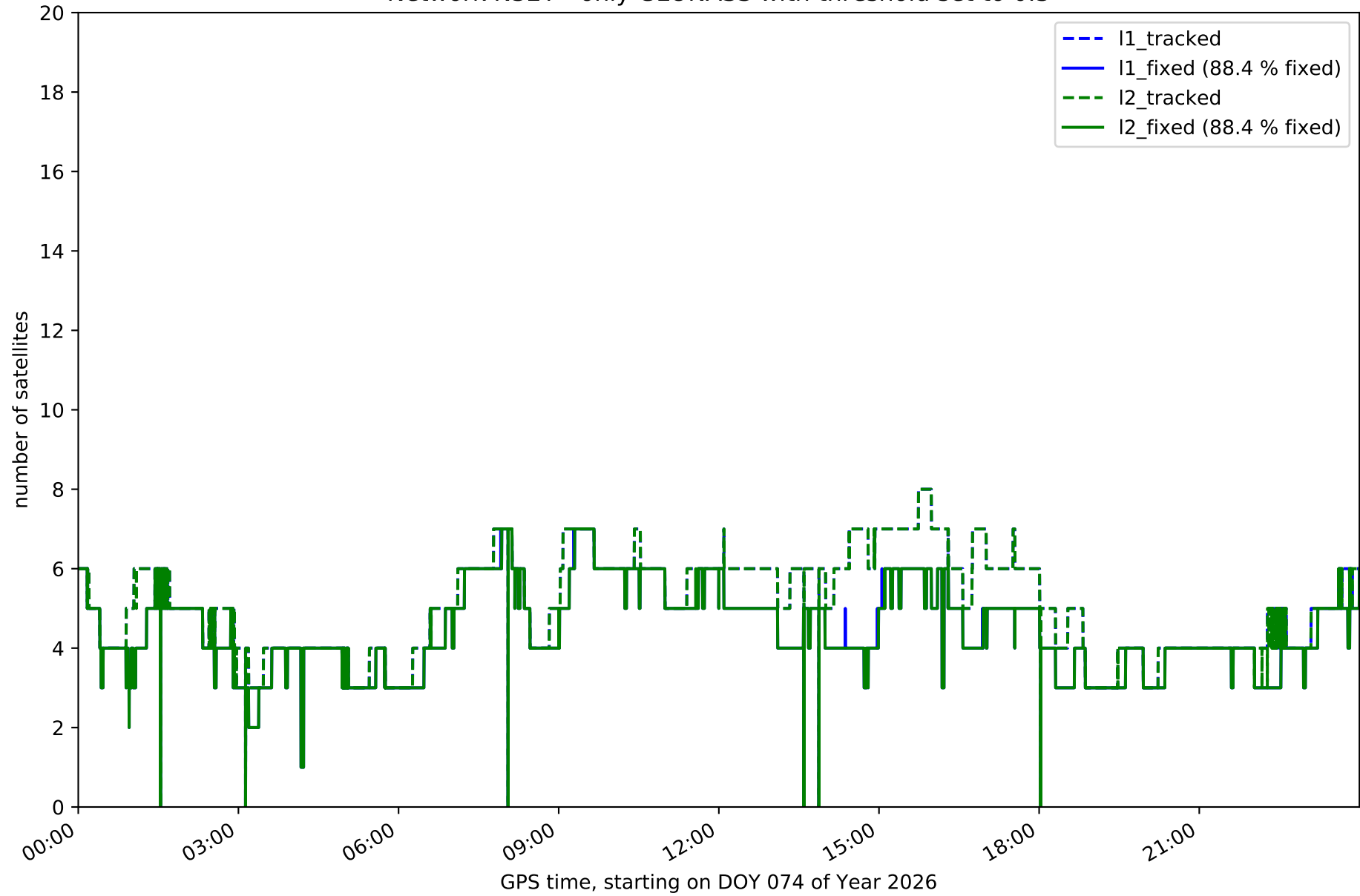
Fixing percentage of satellites in network N32T with threshold set to 0.3



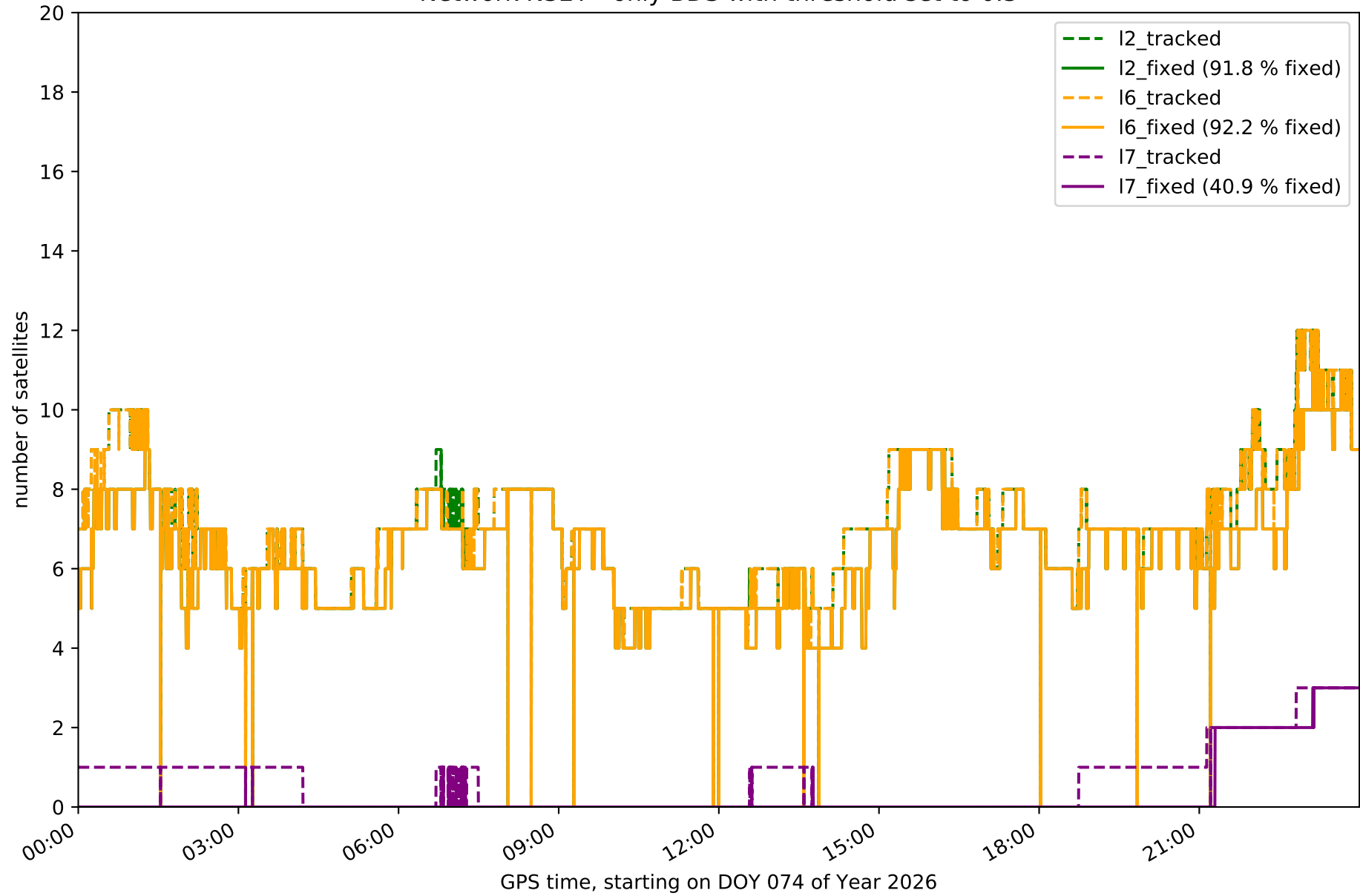
Network N32T - only GPS with threshold set to 0.3



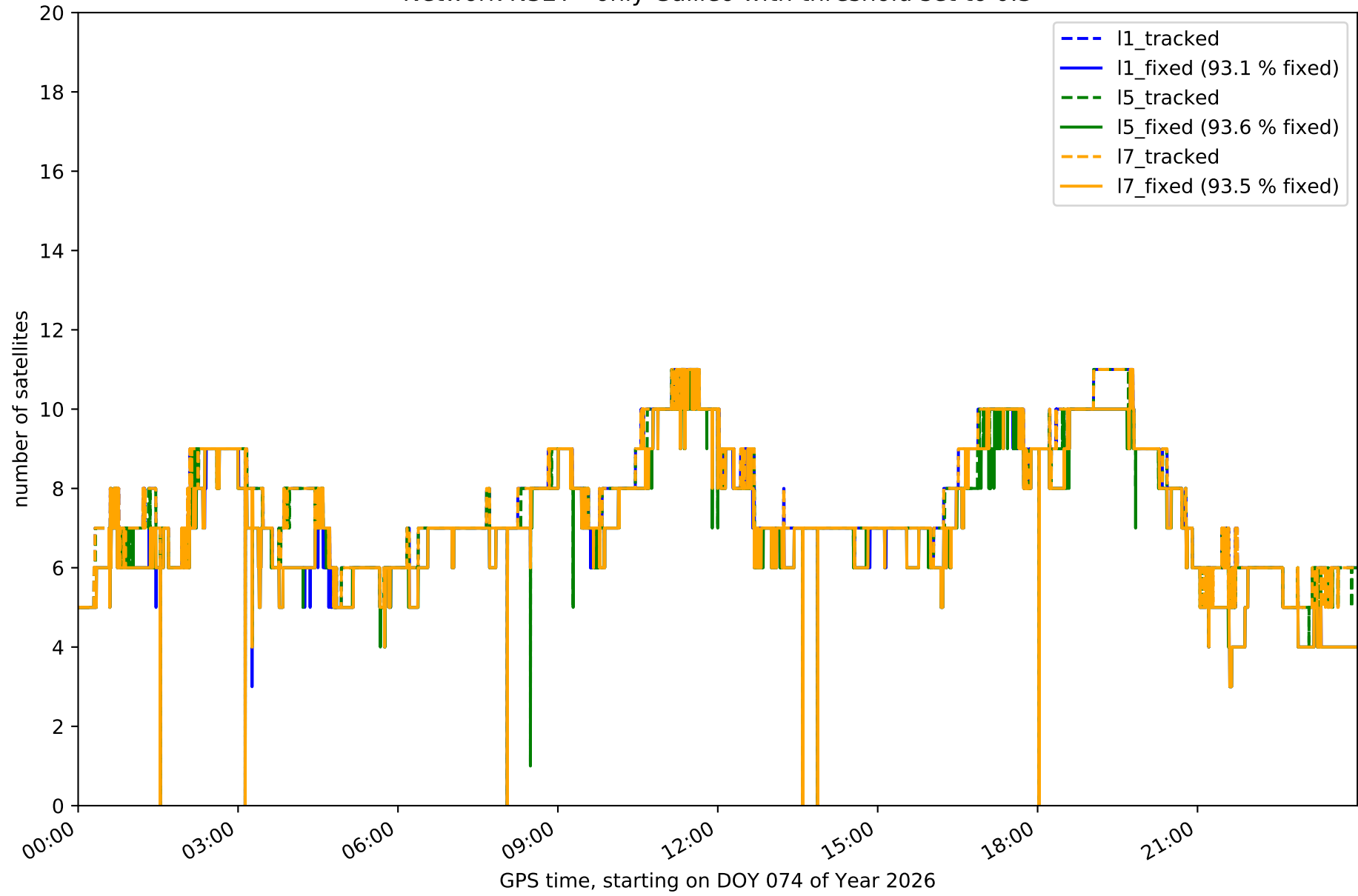
Network N32T - only GLONASS with threshold set to 0.3



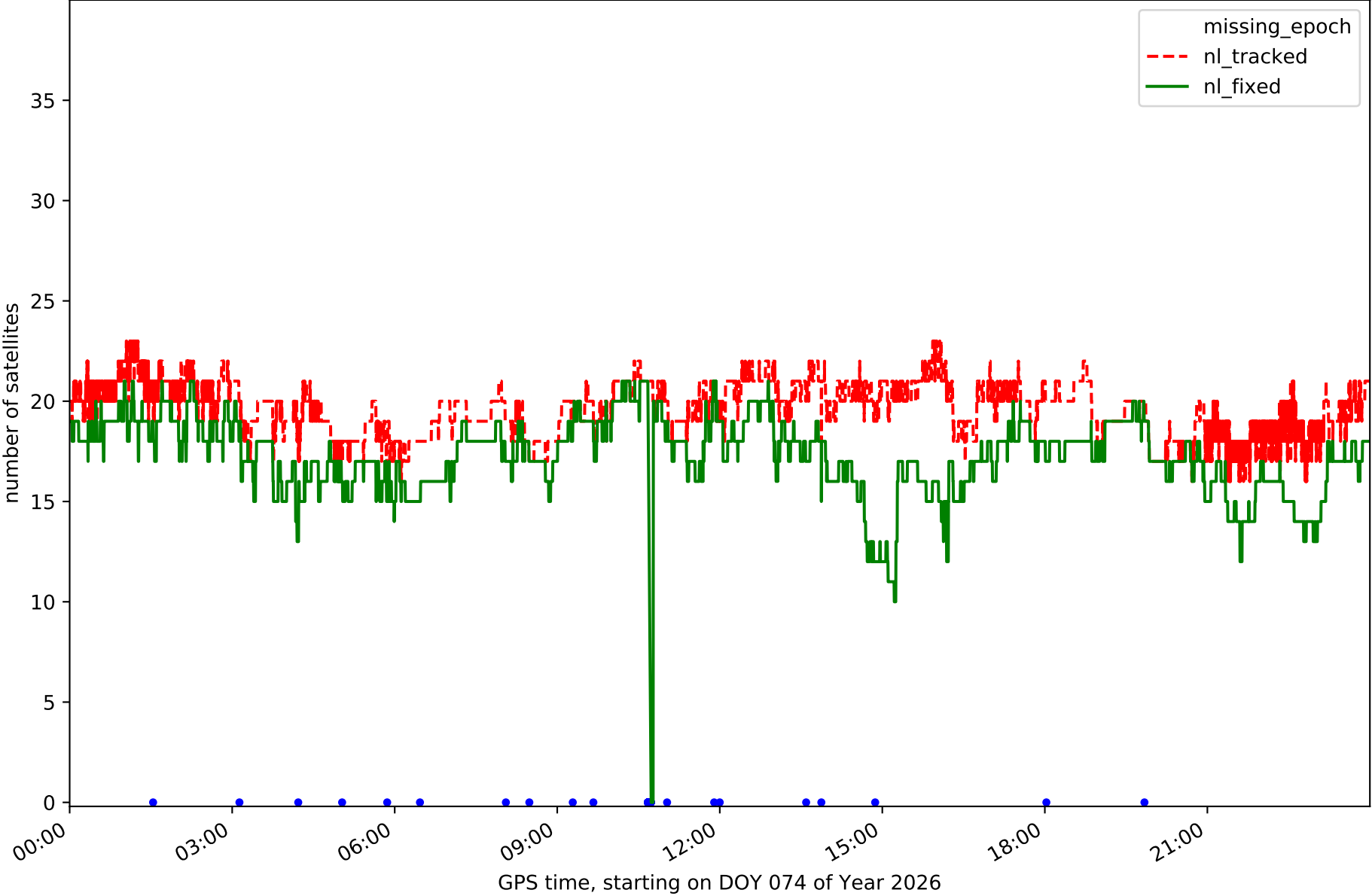
Network N32T - only BDS with threshold set to 0.3



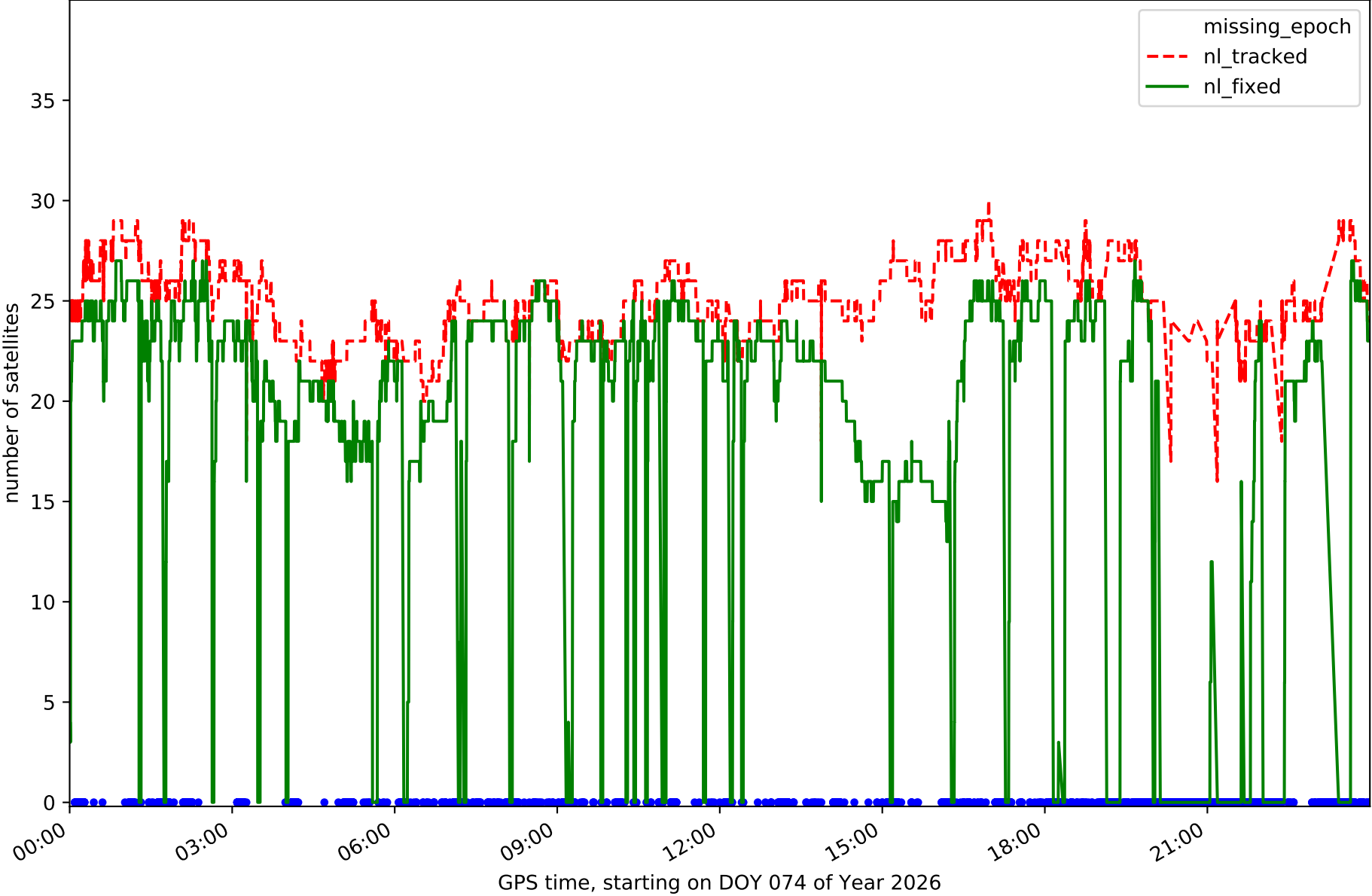
Network N32T - only Galileo with threshold set to 0.3



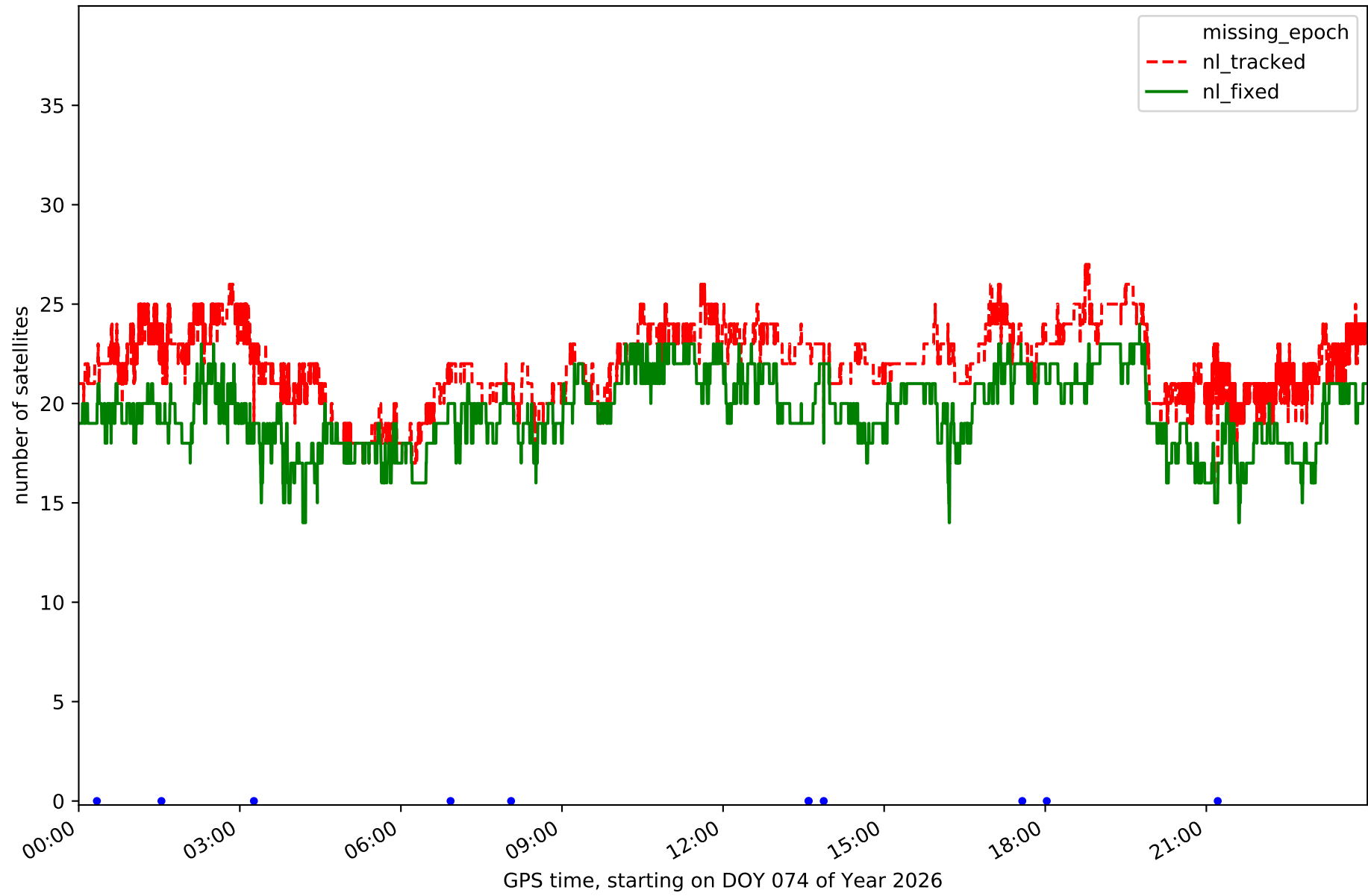
Station EH01 in network N32T



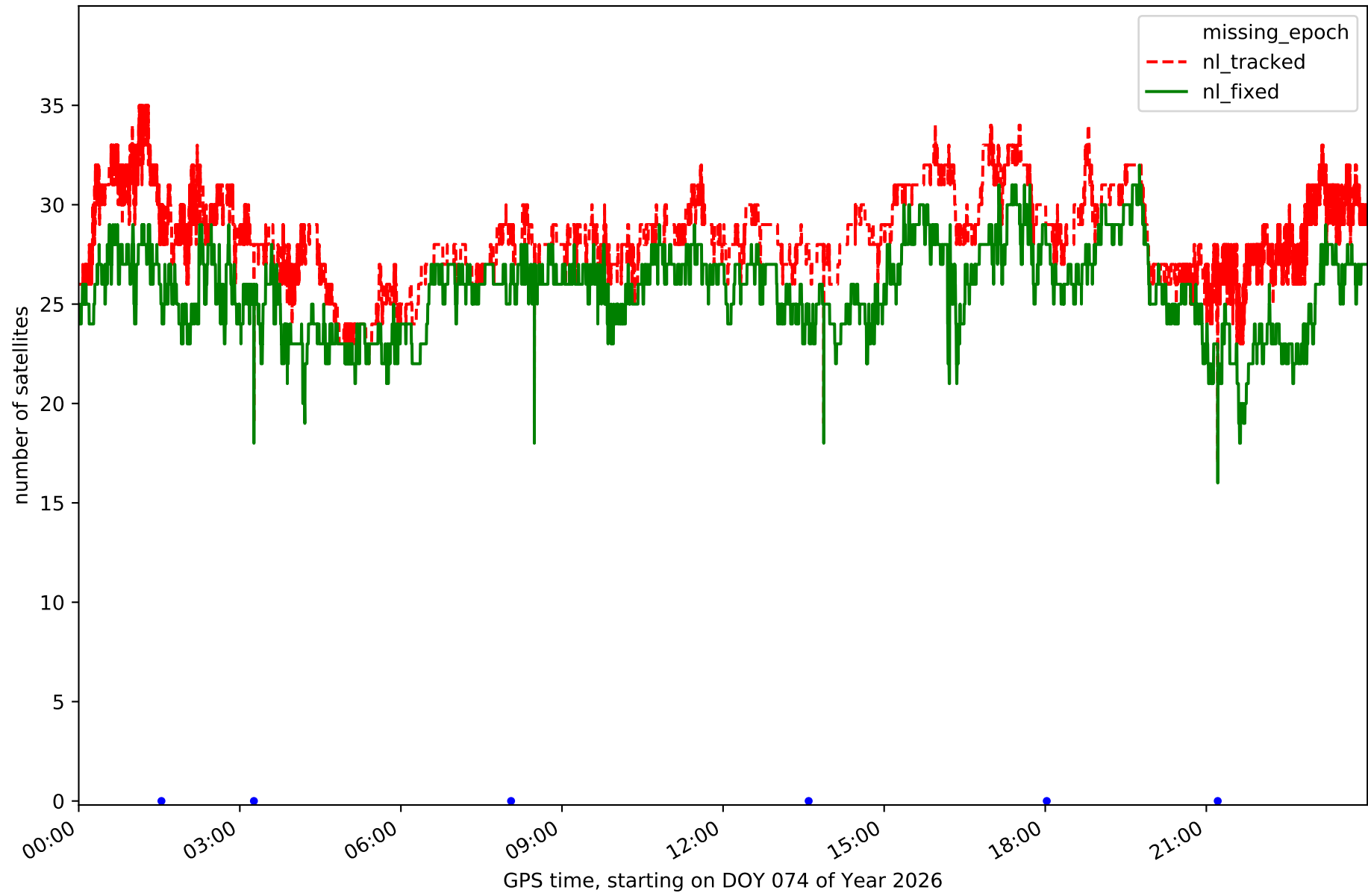
Station EH02 in network N32T



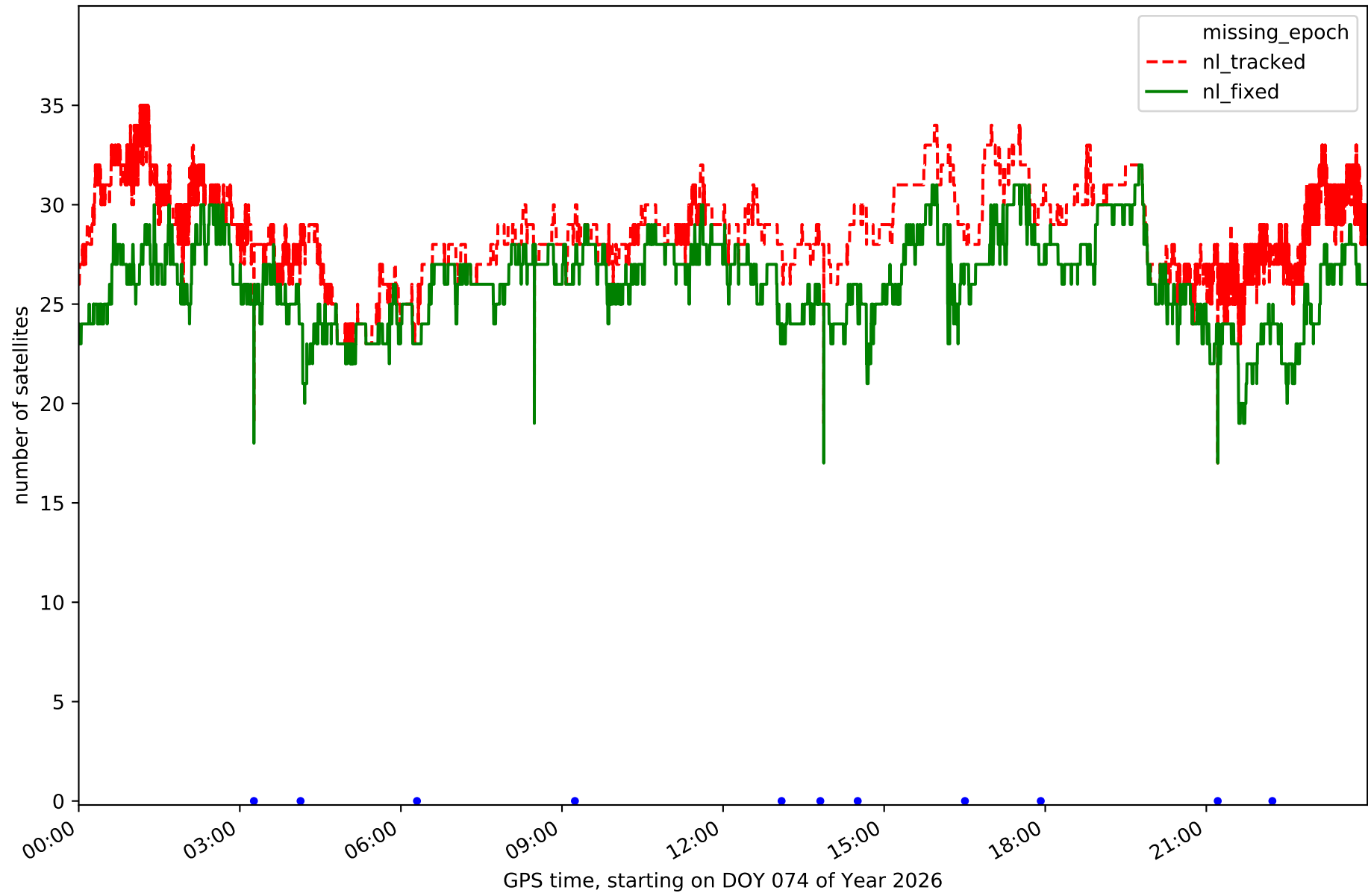
Station GOM1 in network N32T



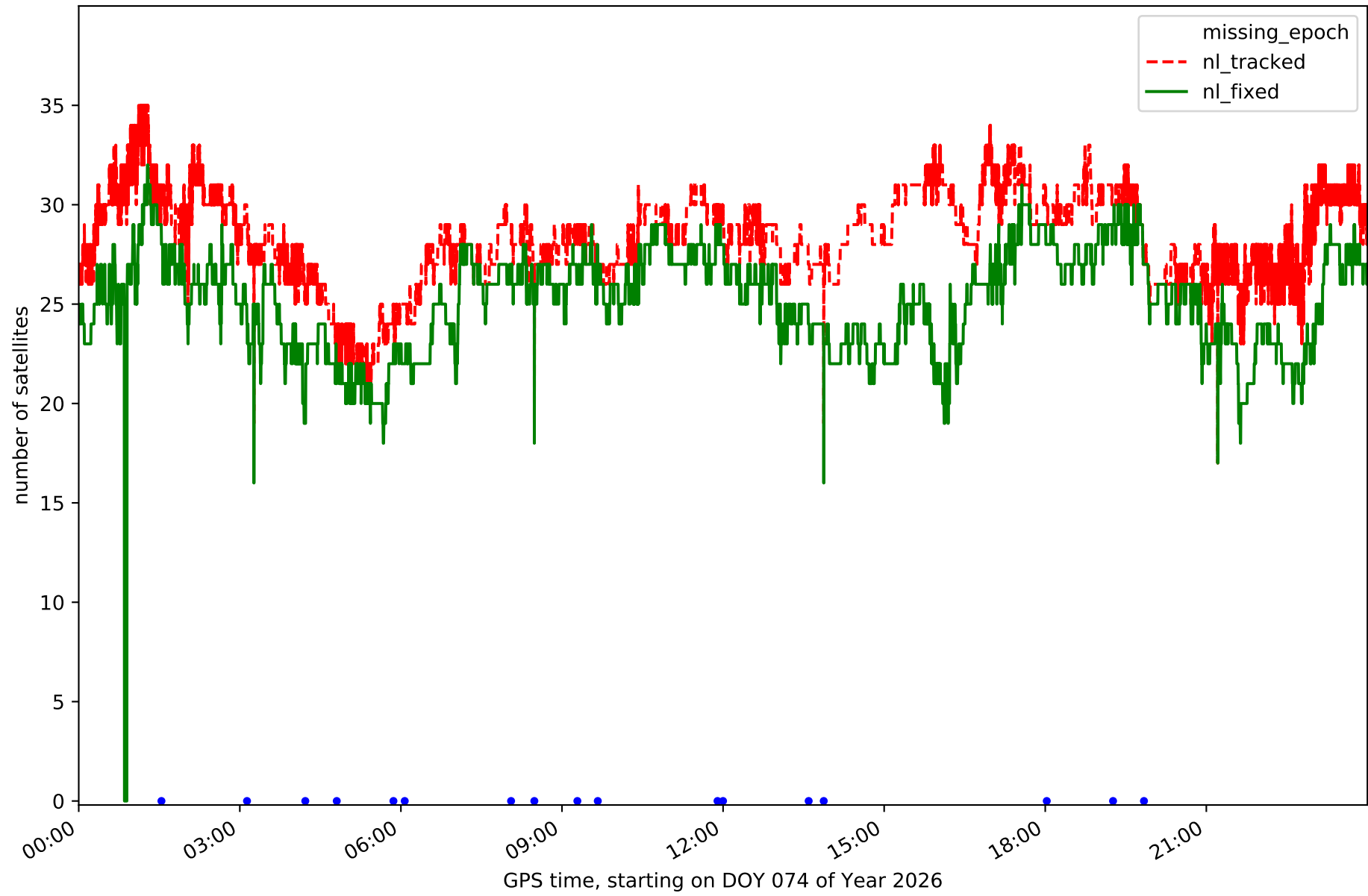
Station GOME in network N32T



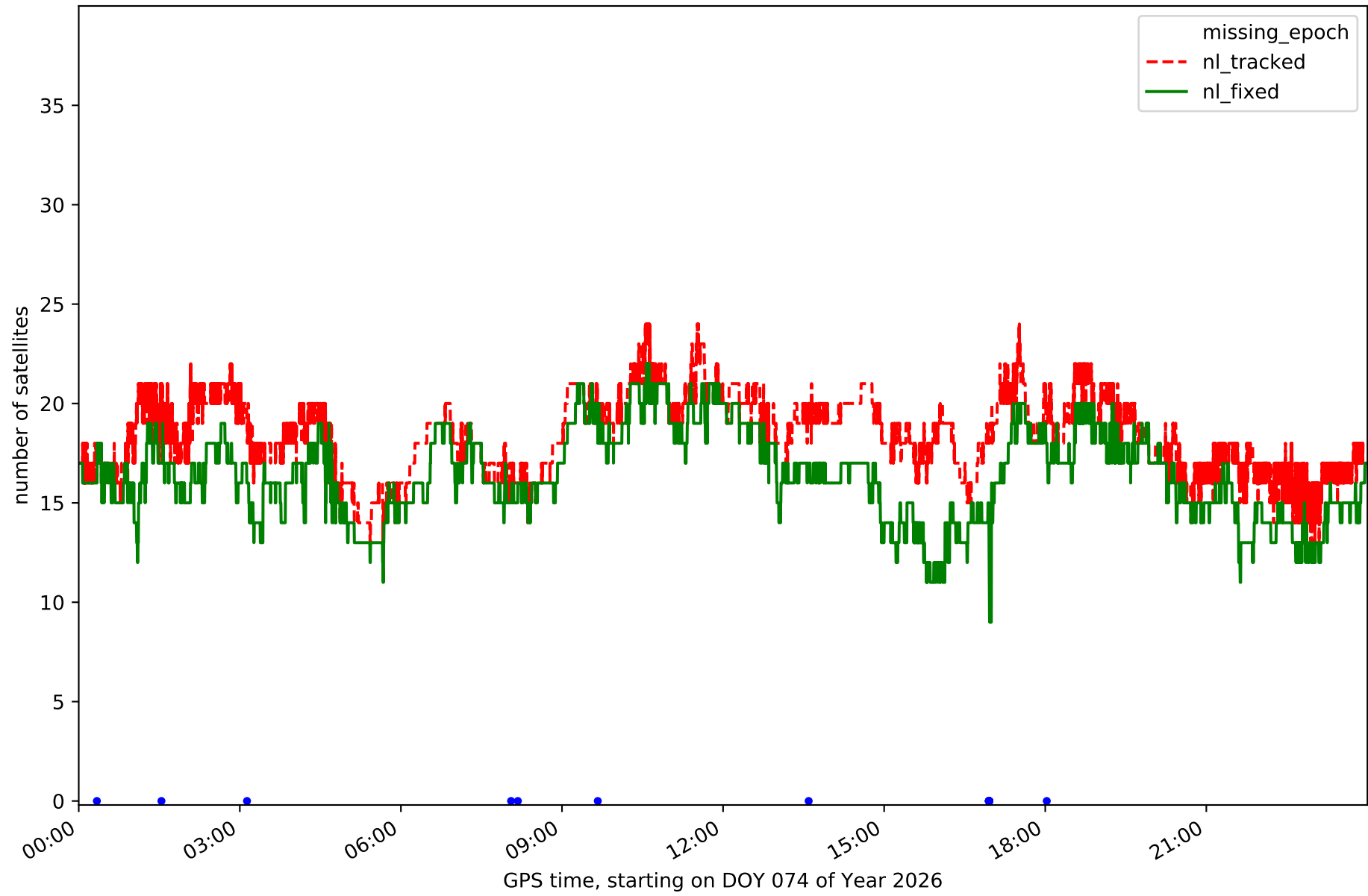
Station IZAN in network N32T



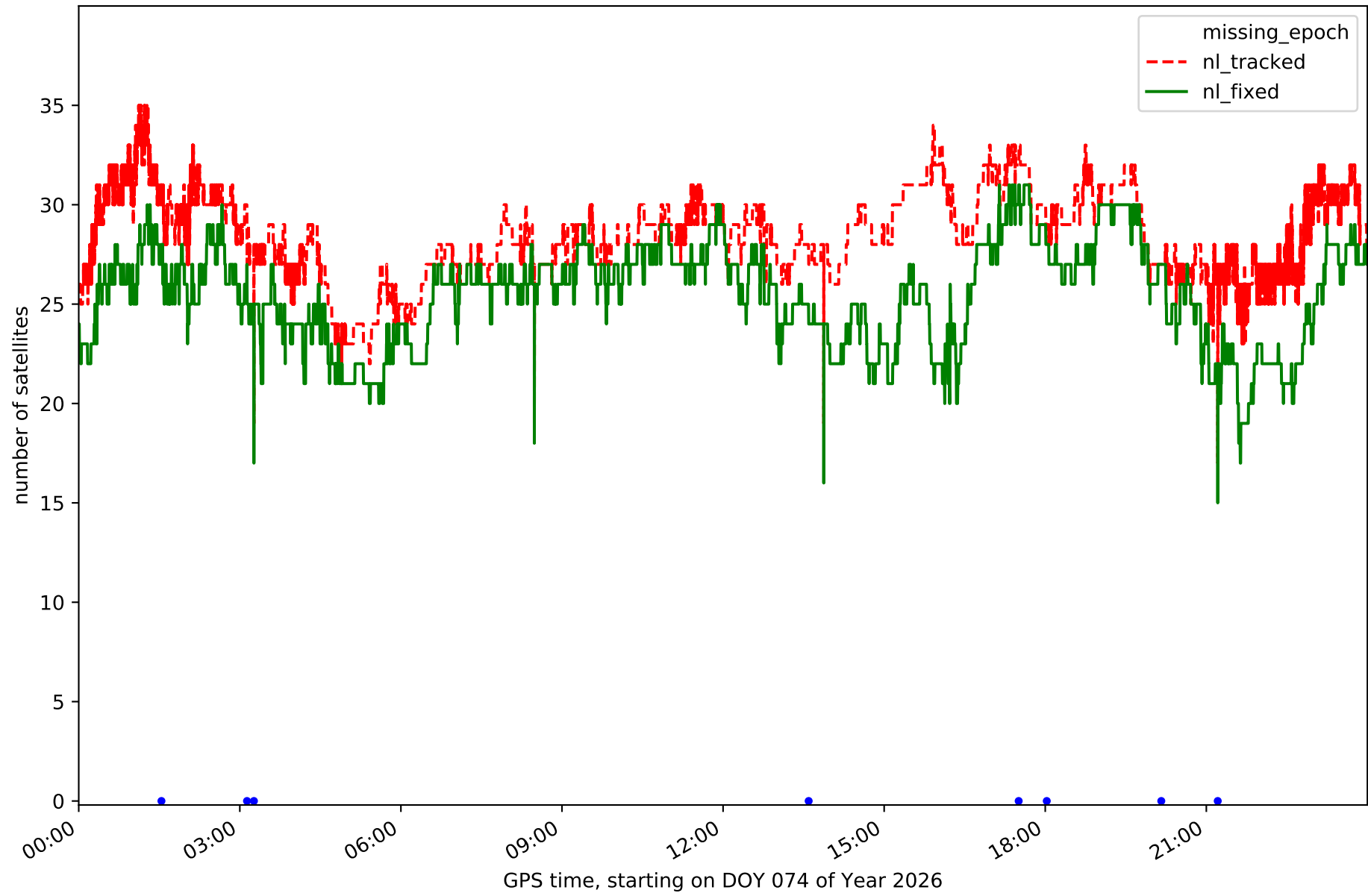
Station LP01 in network N32T



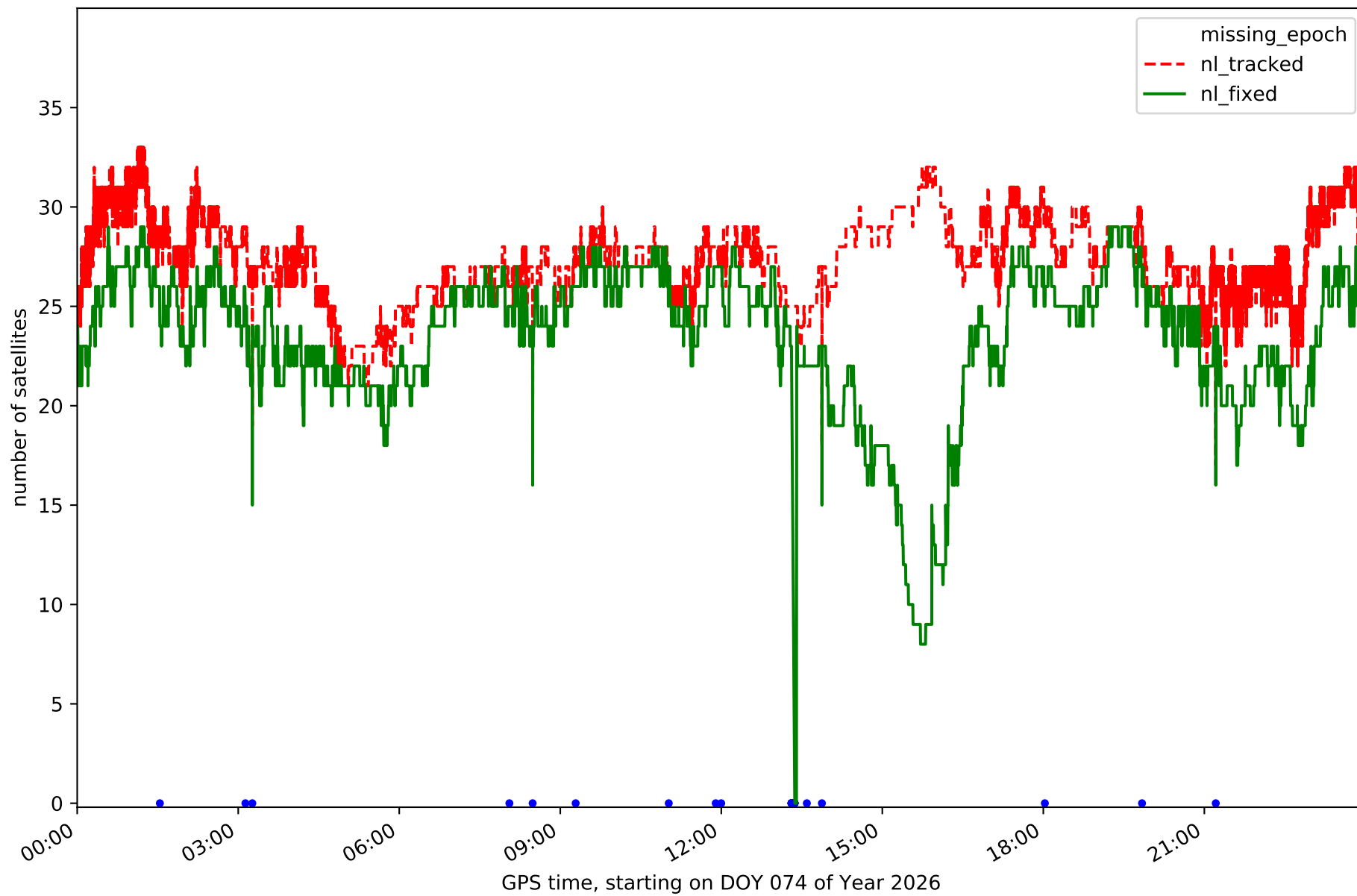
Station LP03 in network N32T



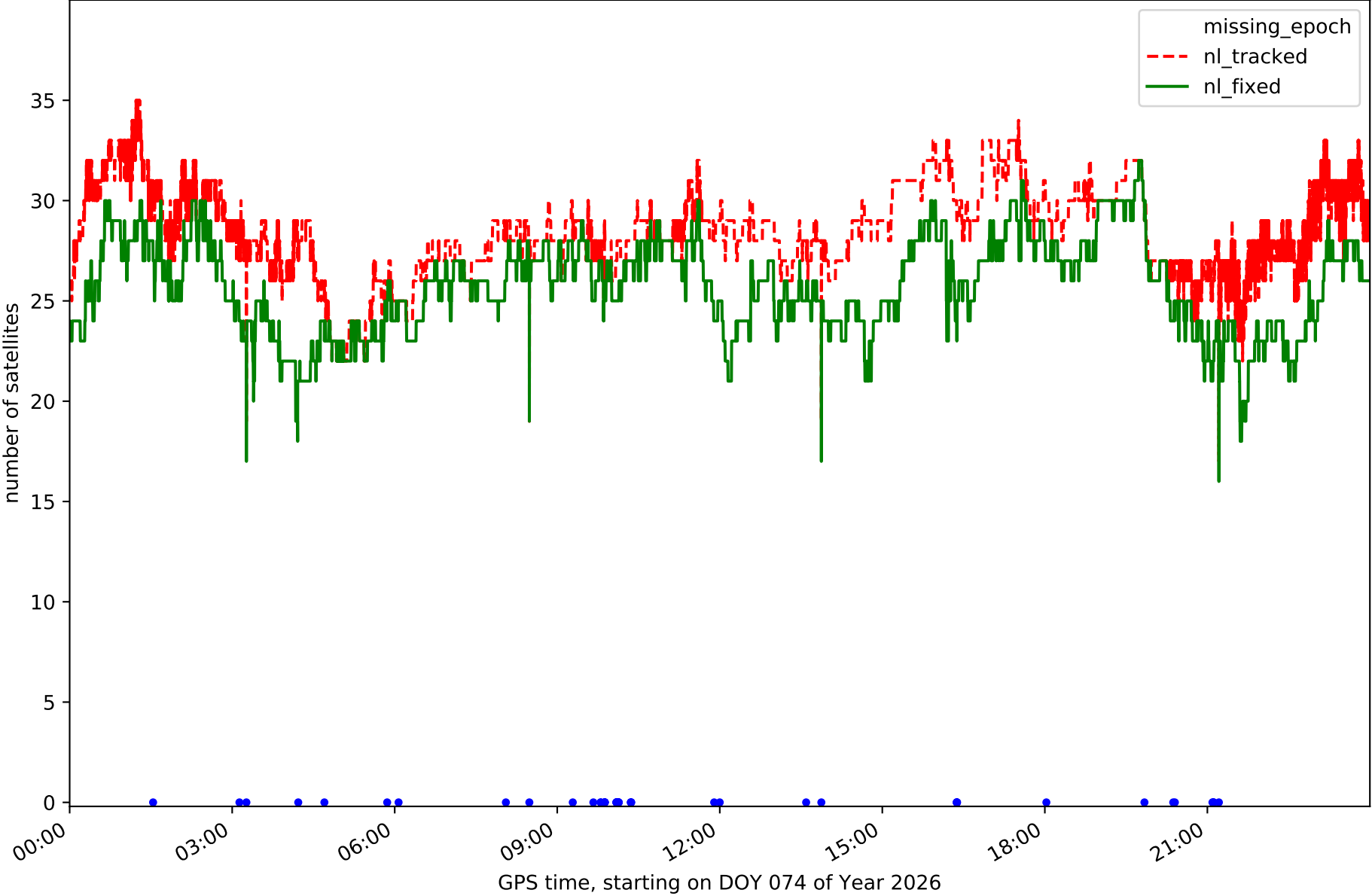
Station LPAL in network N32T



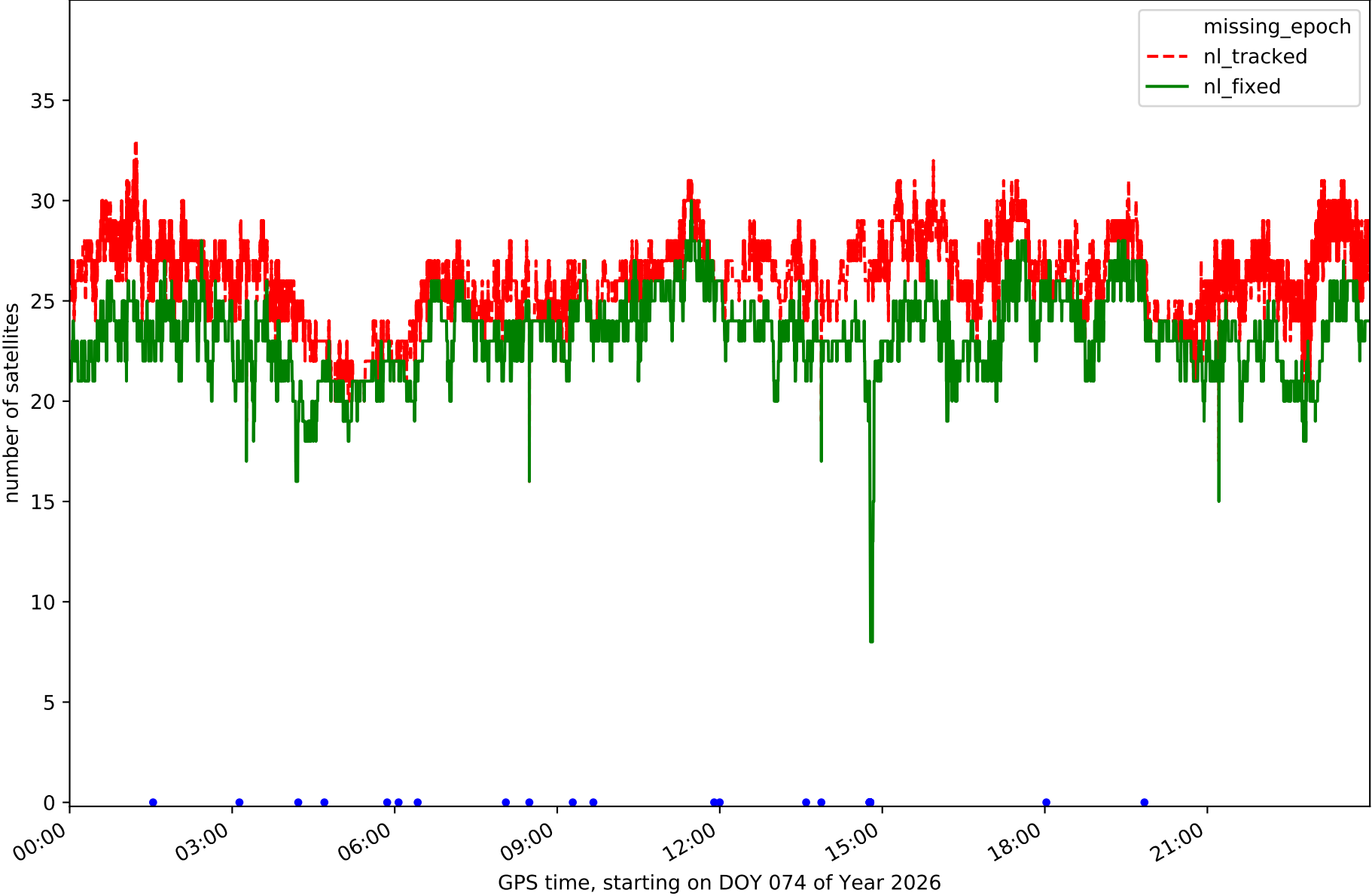
Station LRES in network N32T



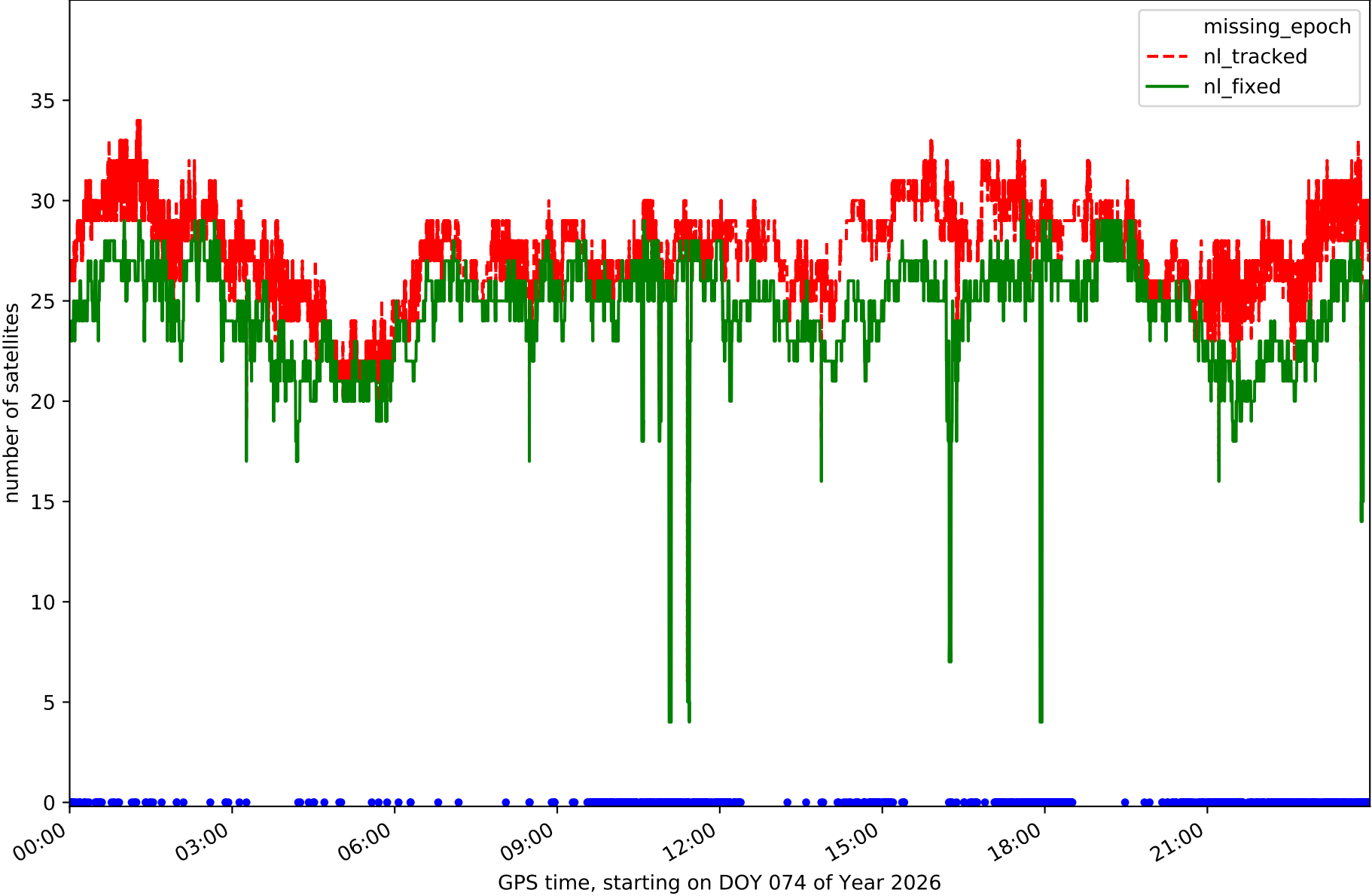
Station TN01 in network N32T



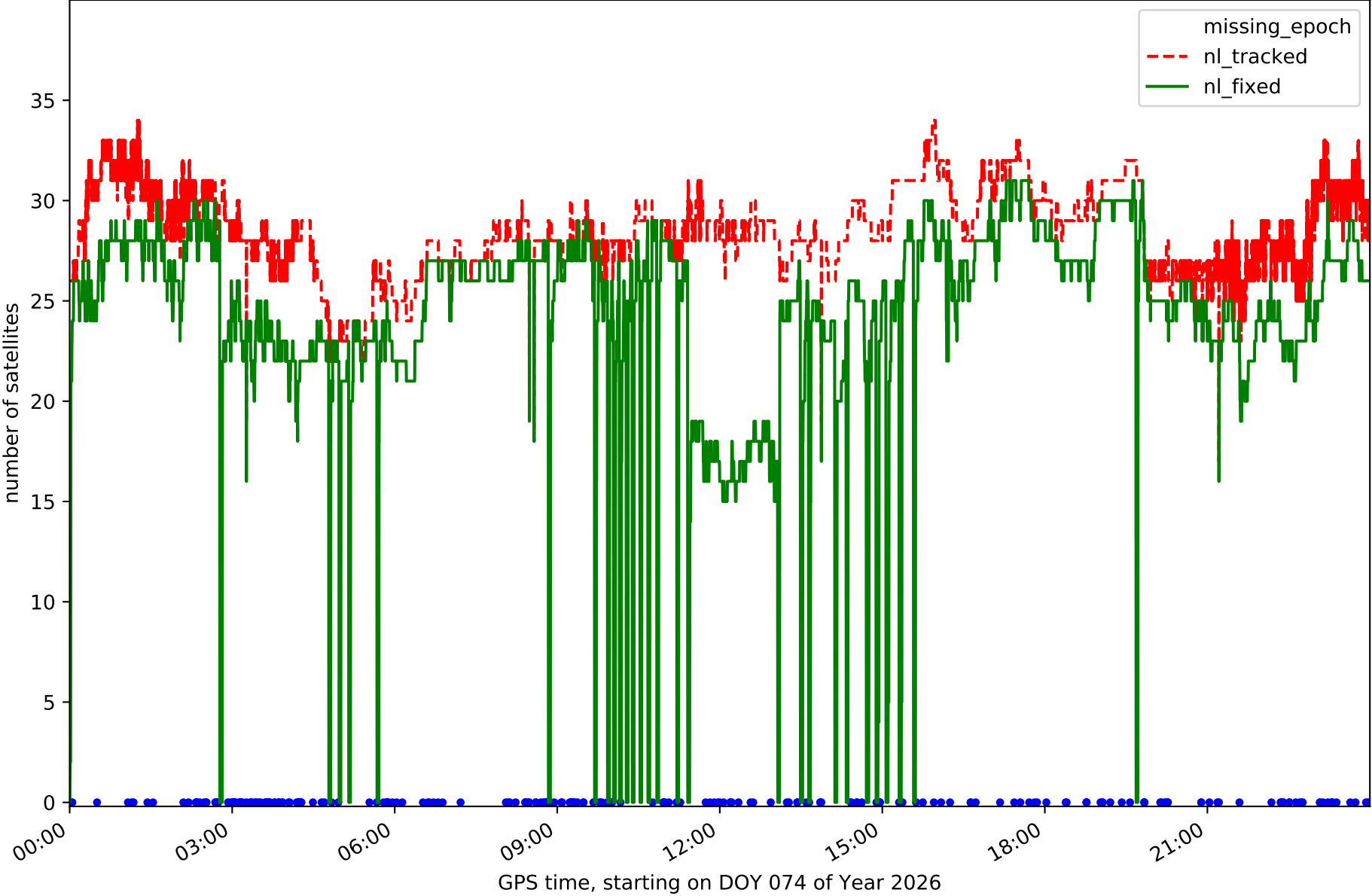
Station TN02 in network N32T



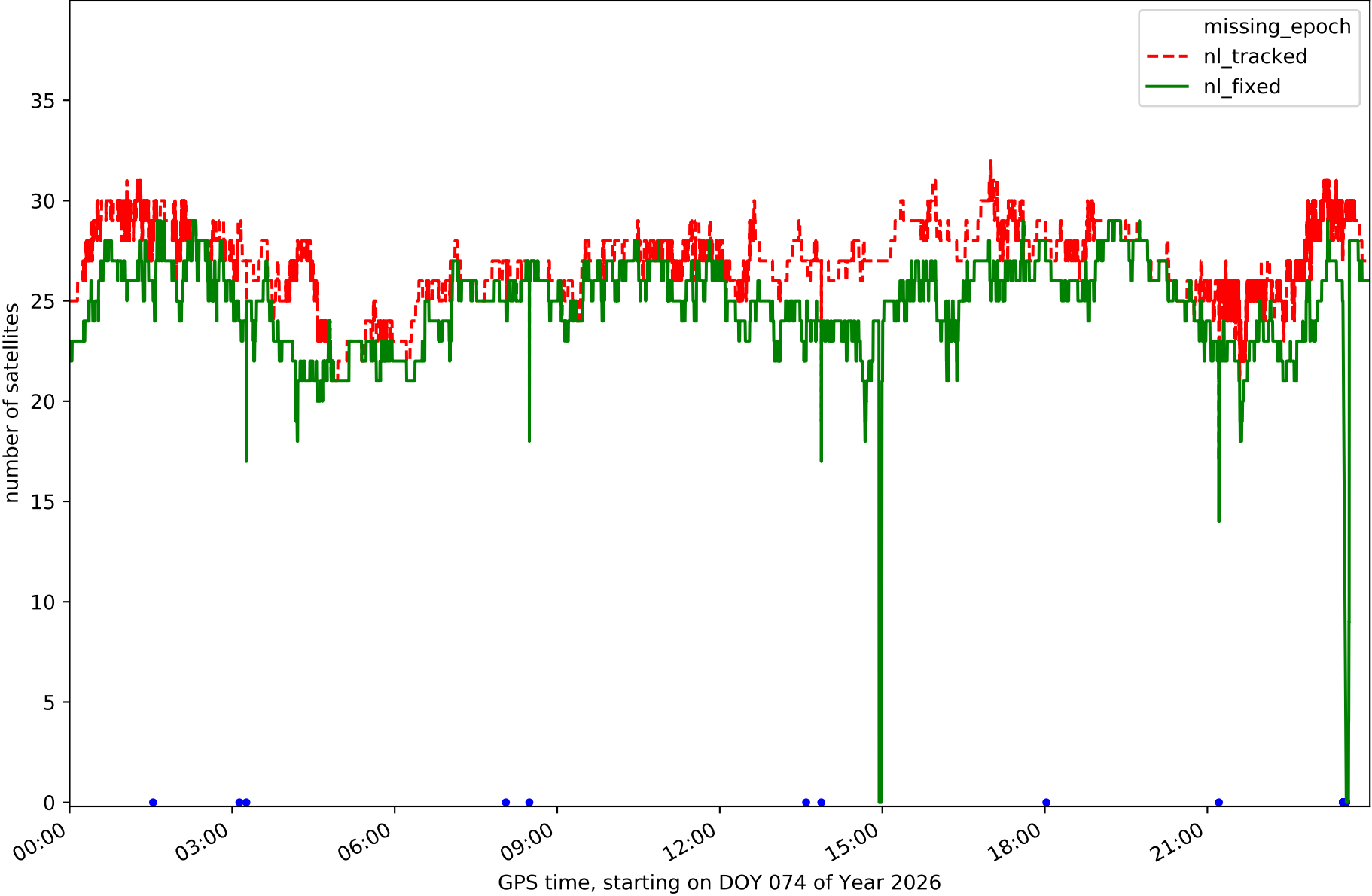
Station TN03 in network N32T



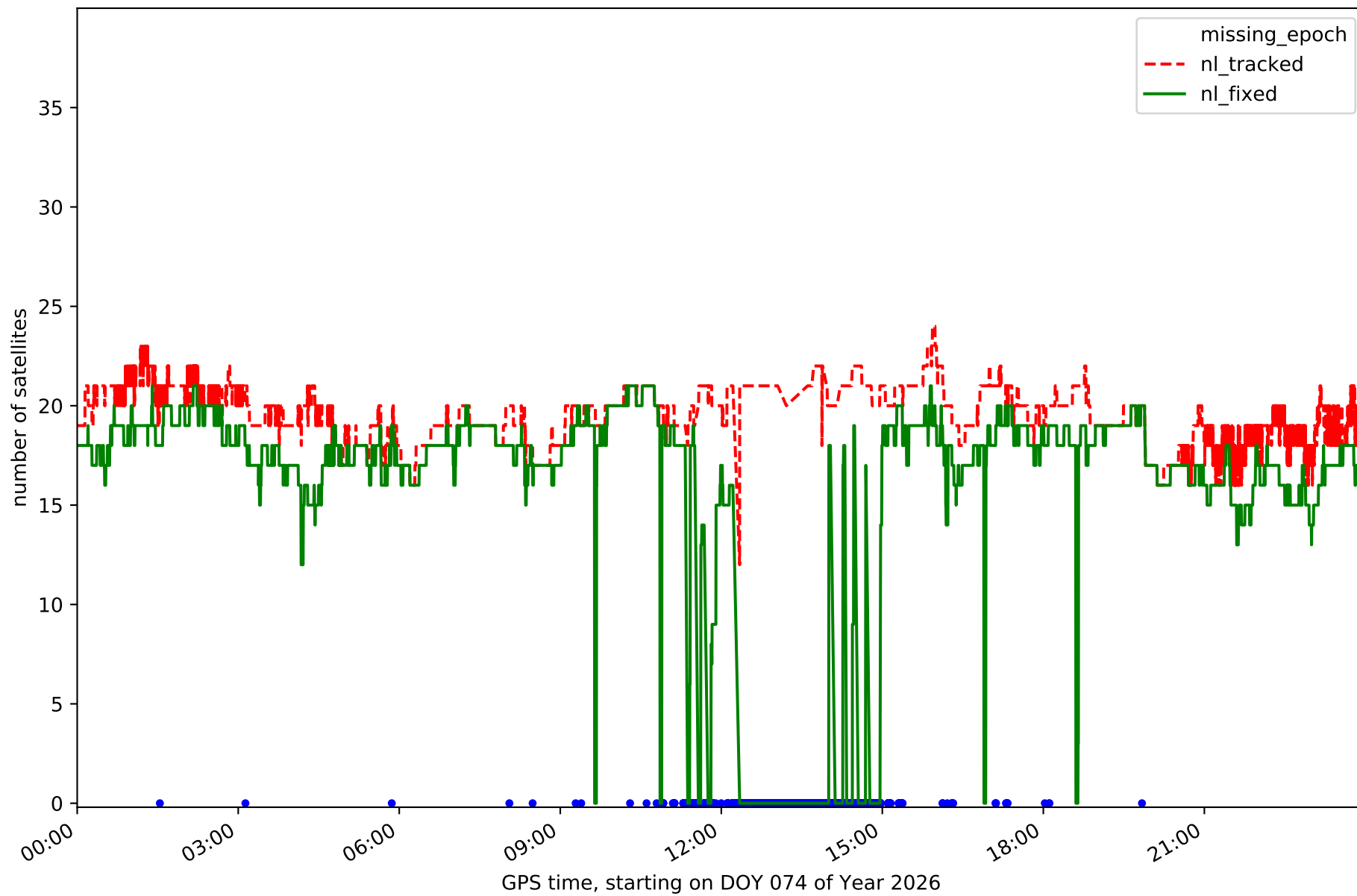
Station TN06 in network N32T



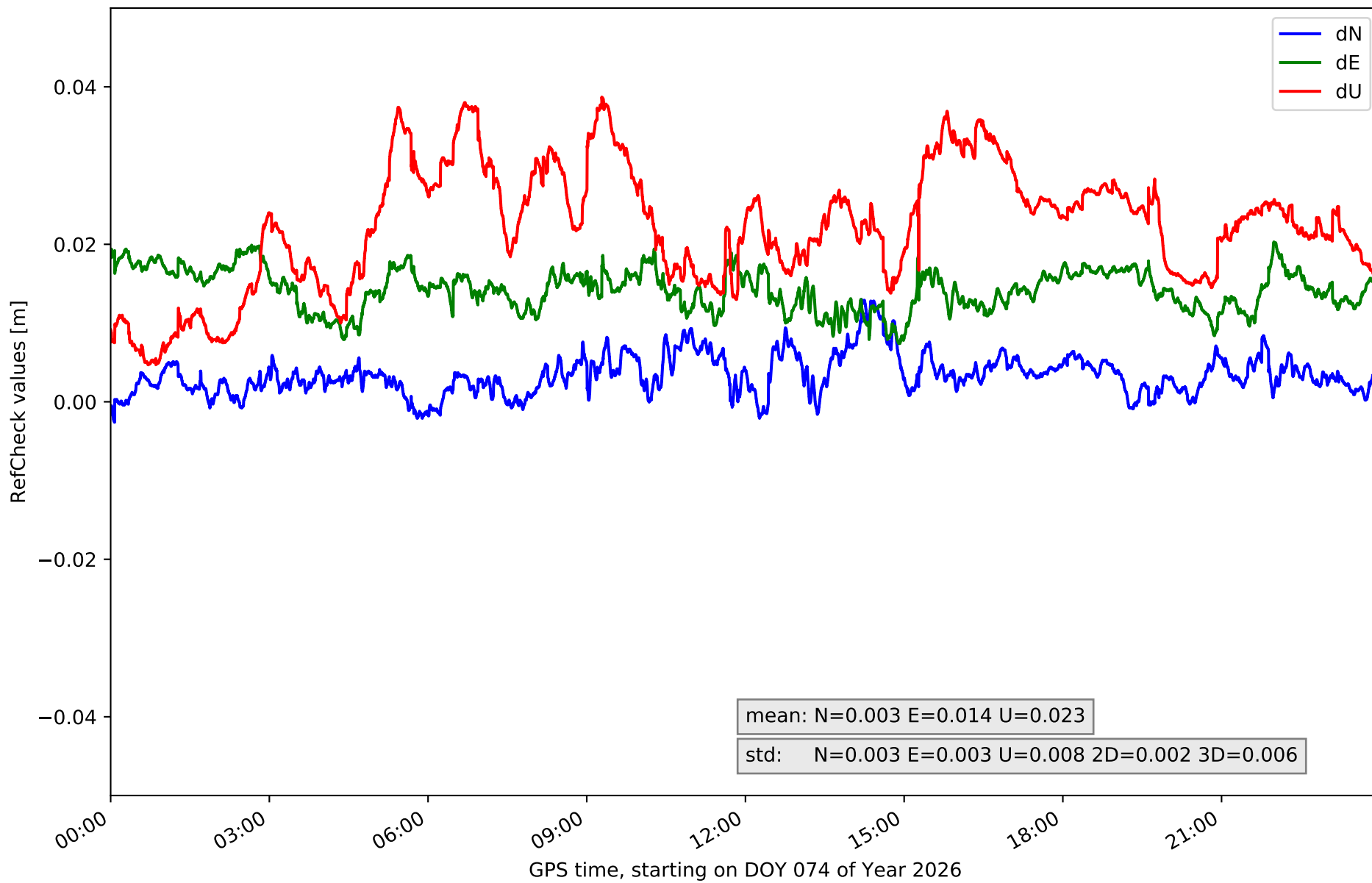
Station TN09 in network N32T



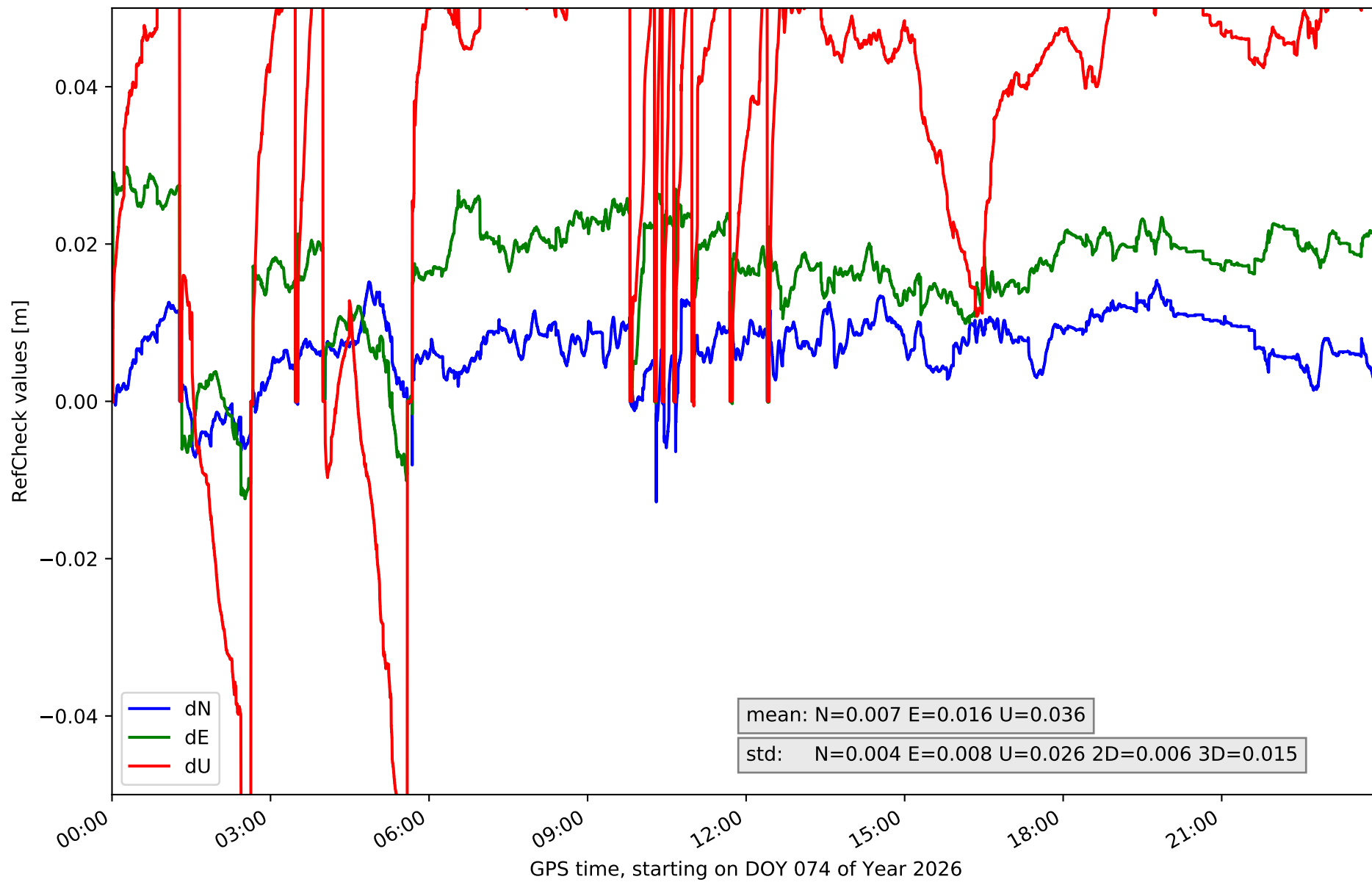
Station TE11 in network N32T



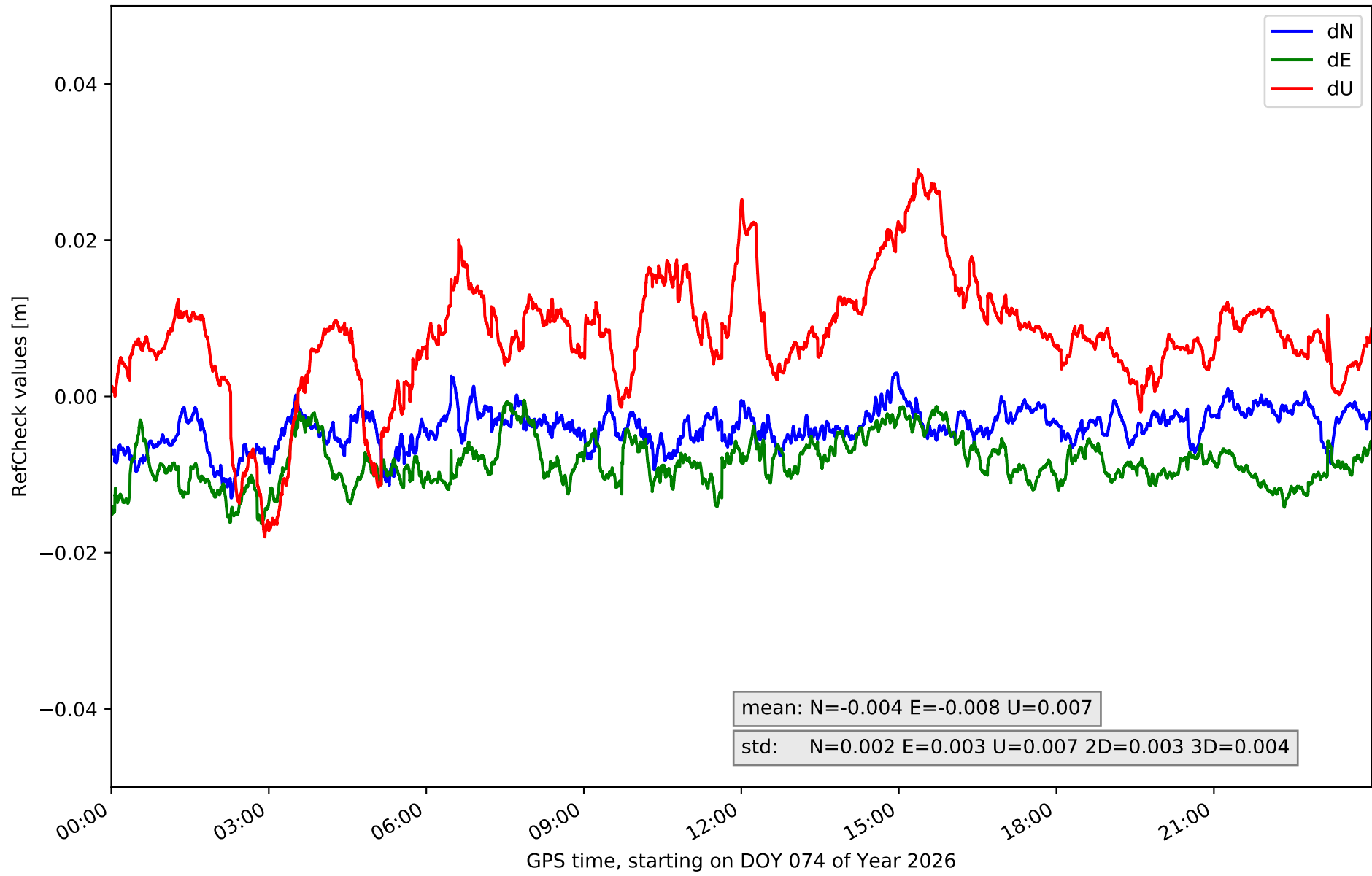
### RefCheck for station EH01 in network N32T



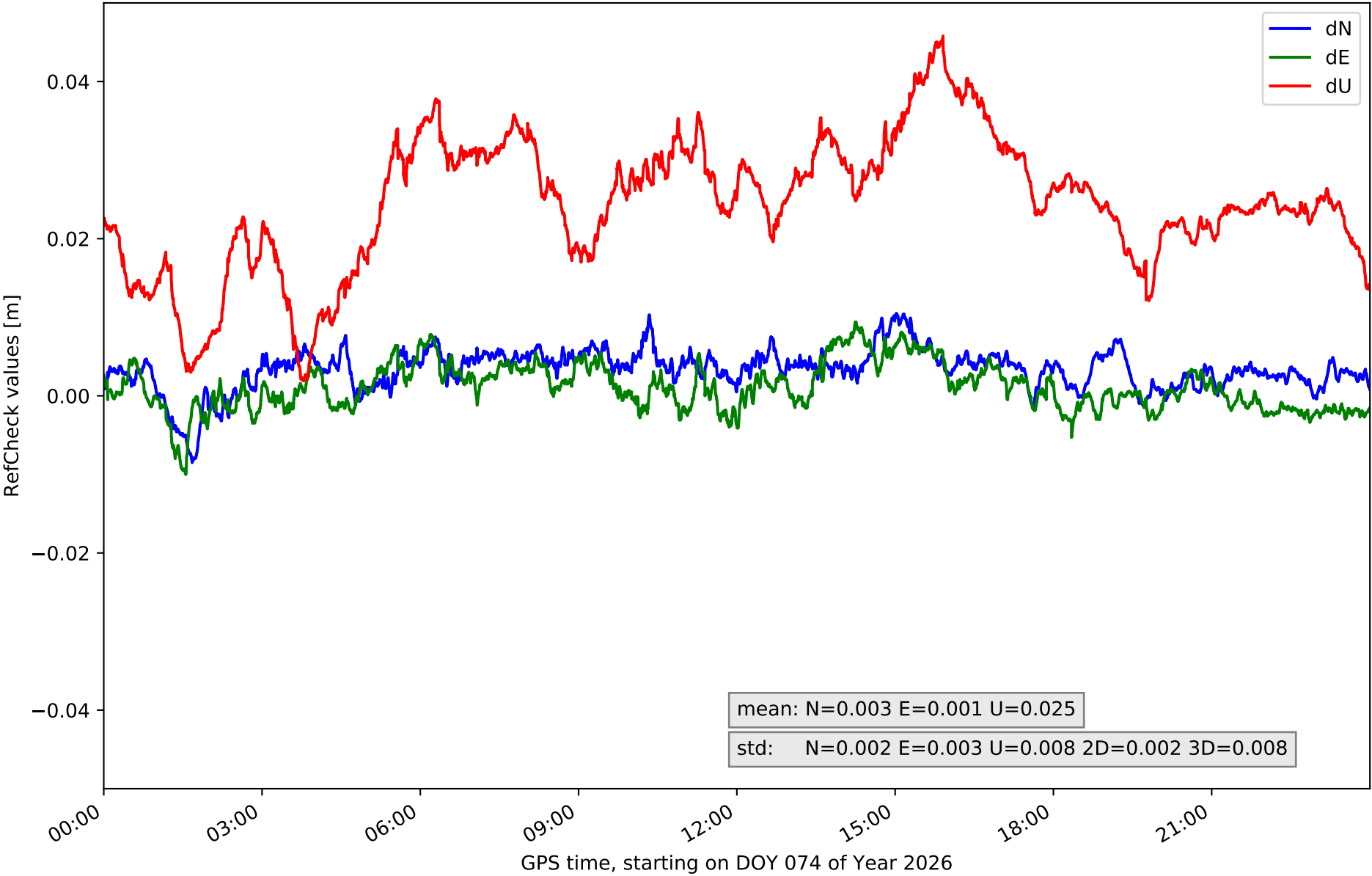
RefCheck for station EH02 in network N32T



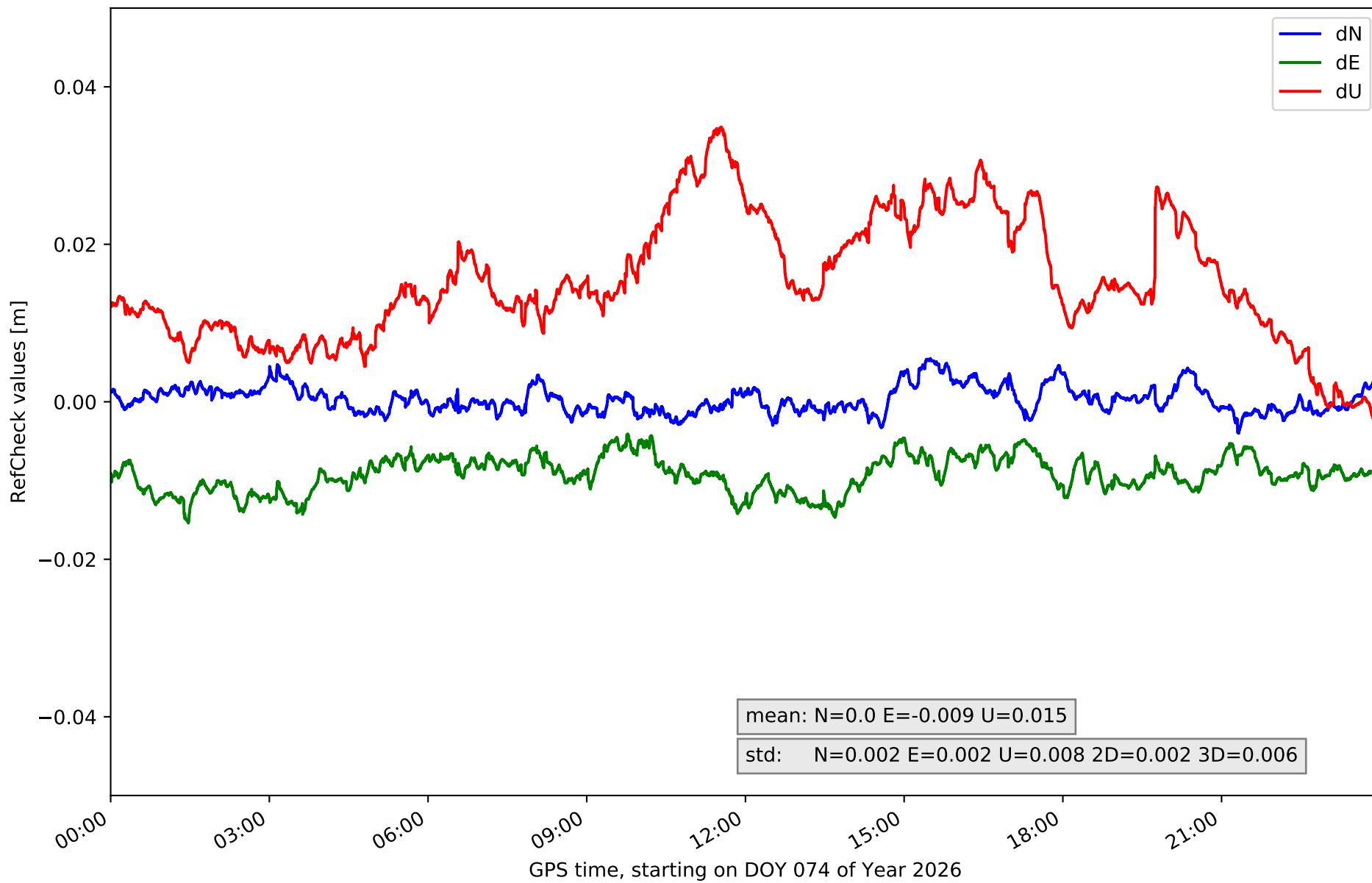
# RefCheck for station GOM1 in network N32T



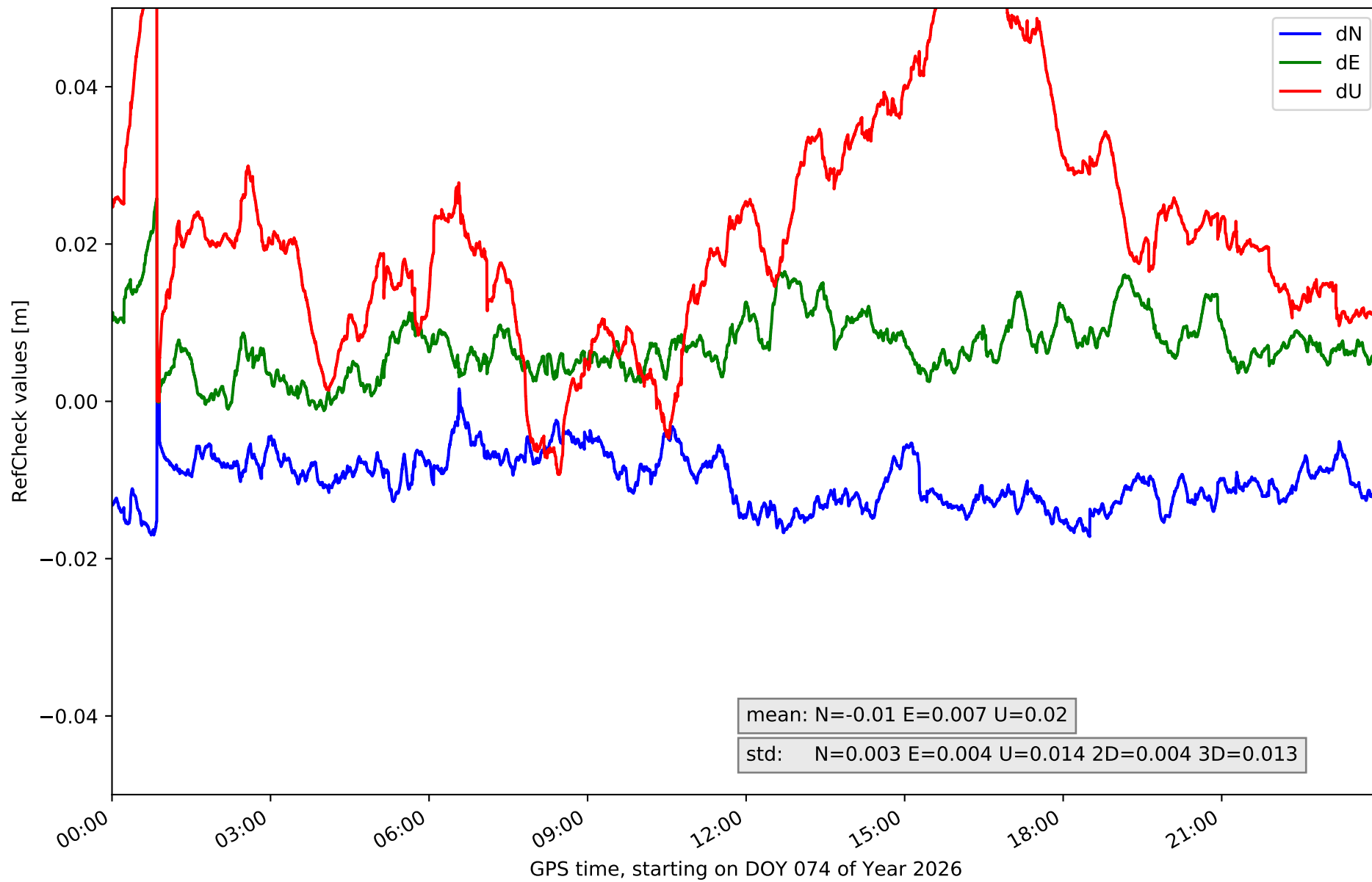
RefCheck for station GOME in network N32T



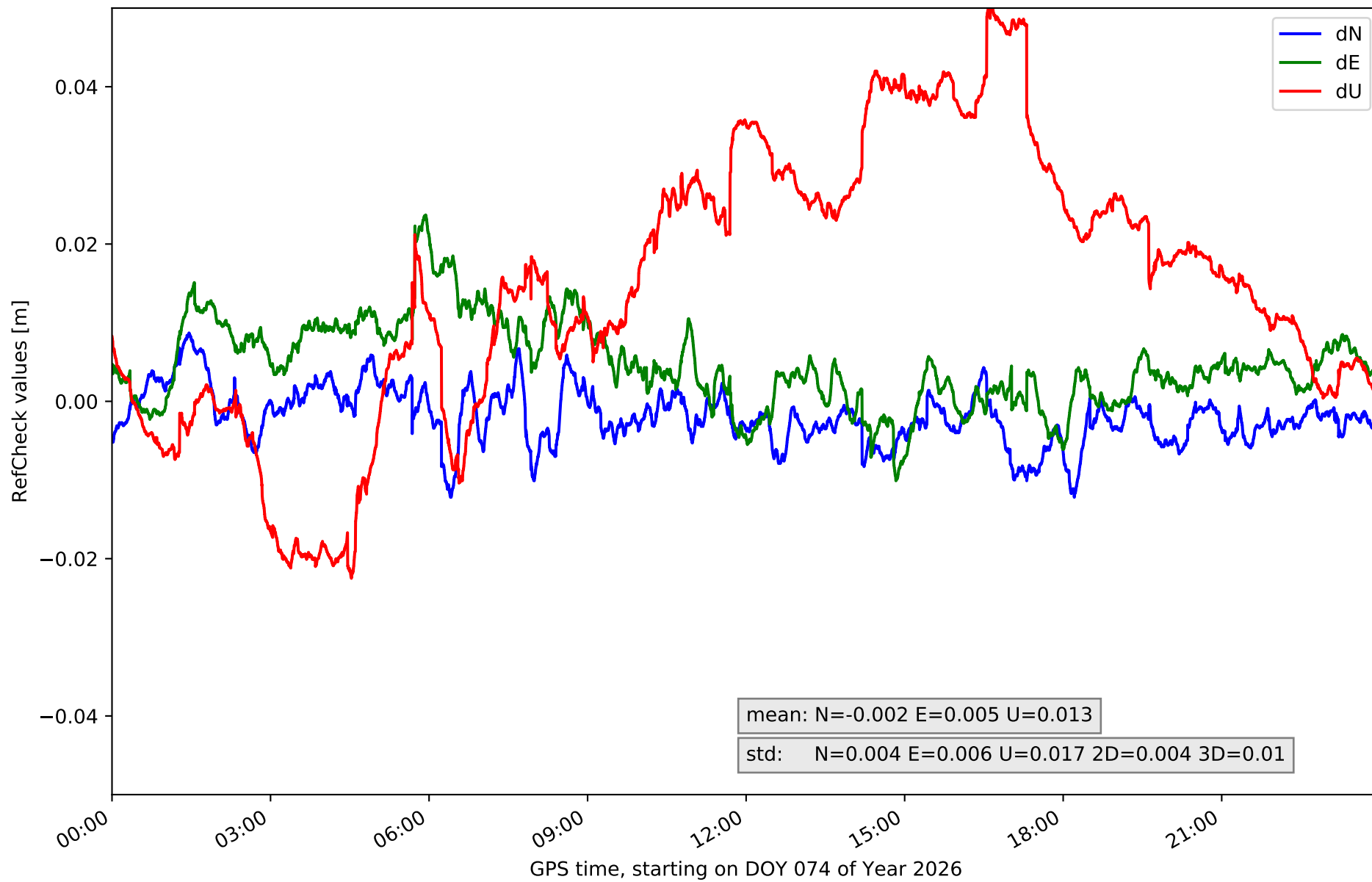
RefCheck for station IZAN in network N32T



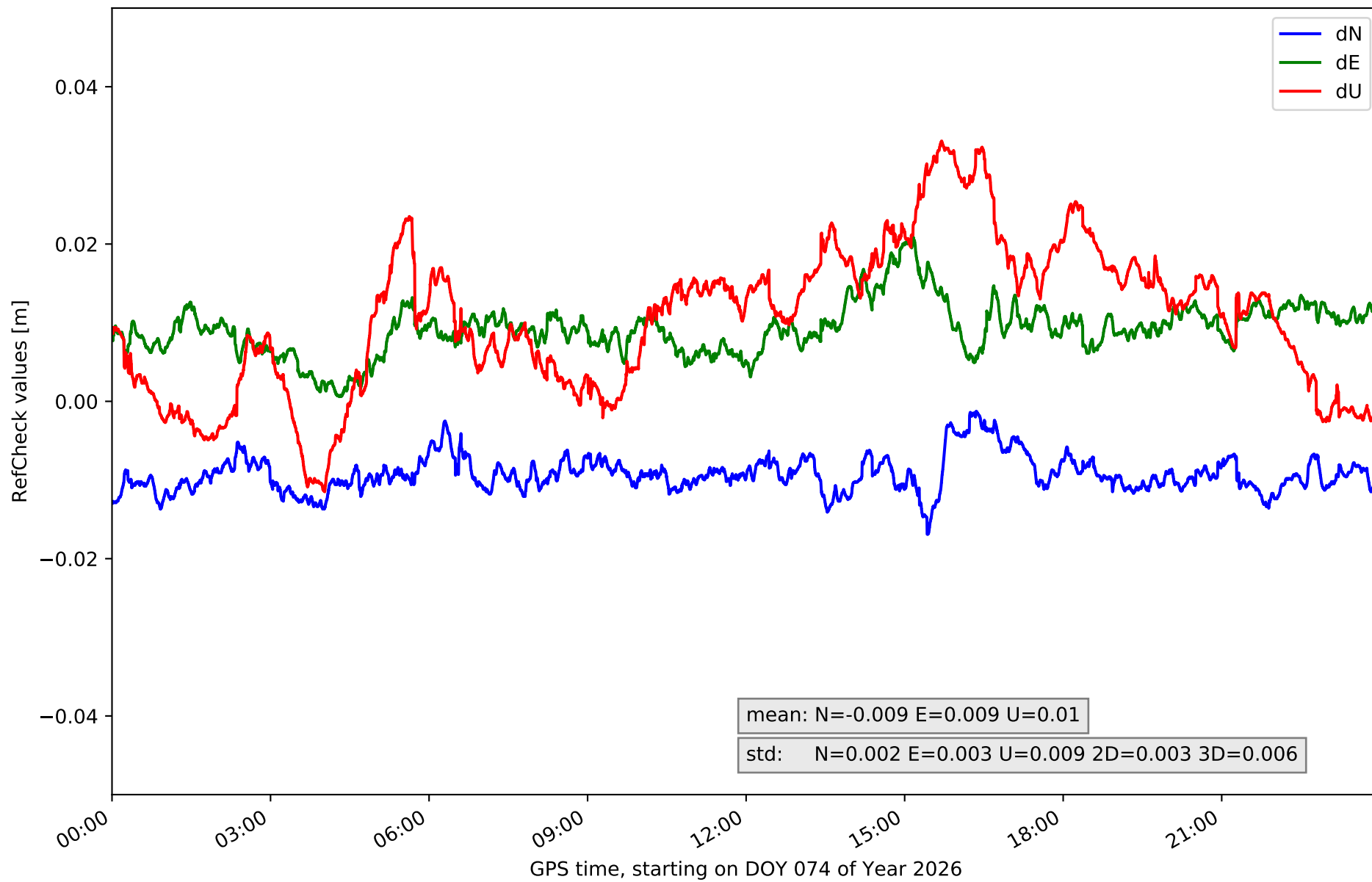
RefCheck for station LP01 in network N32T



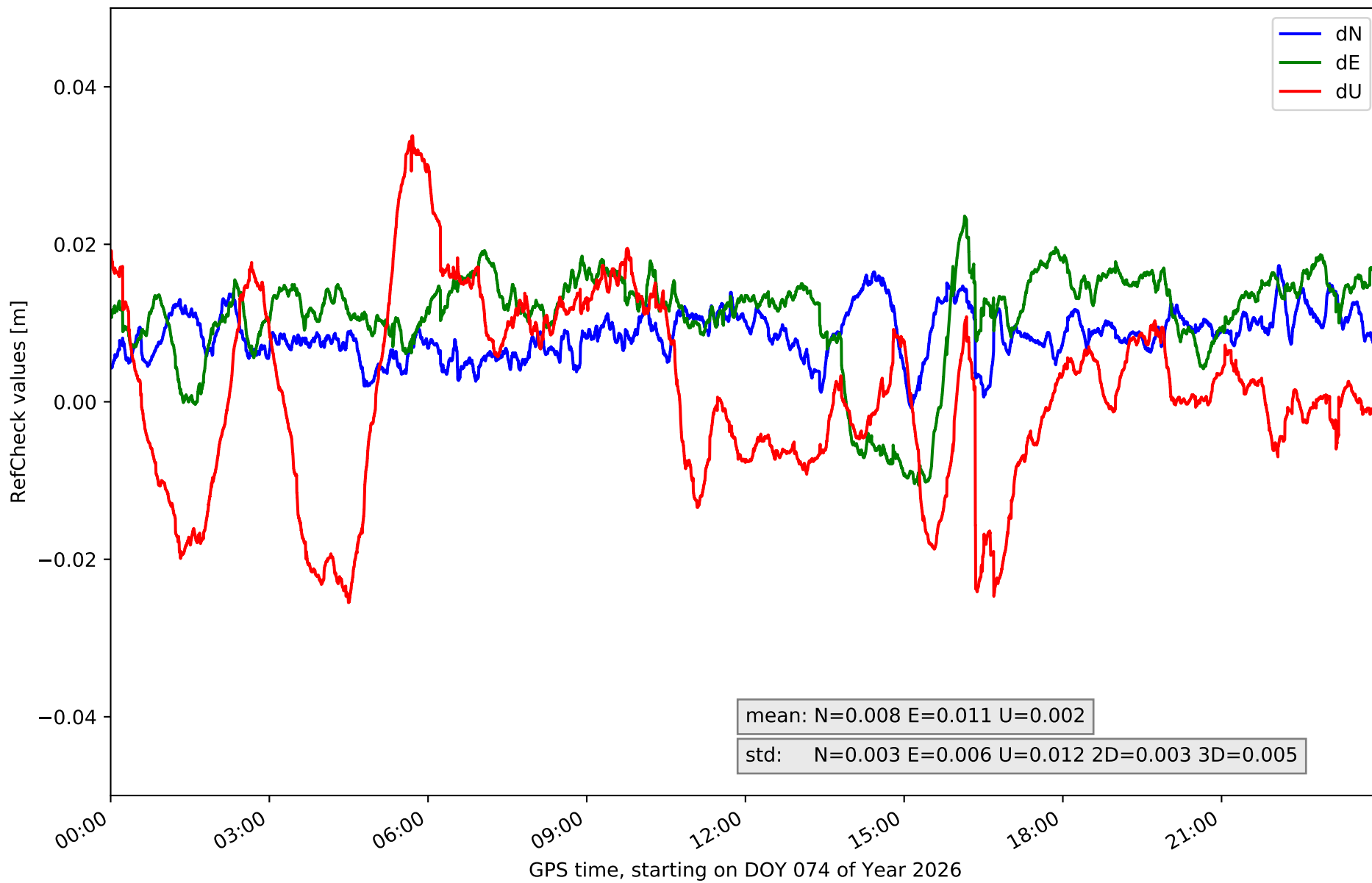
RefCheck for station LP03 in network N32T



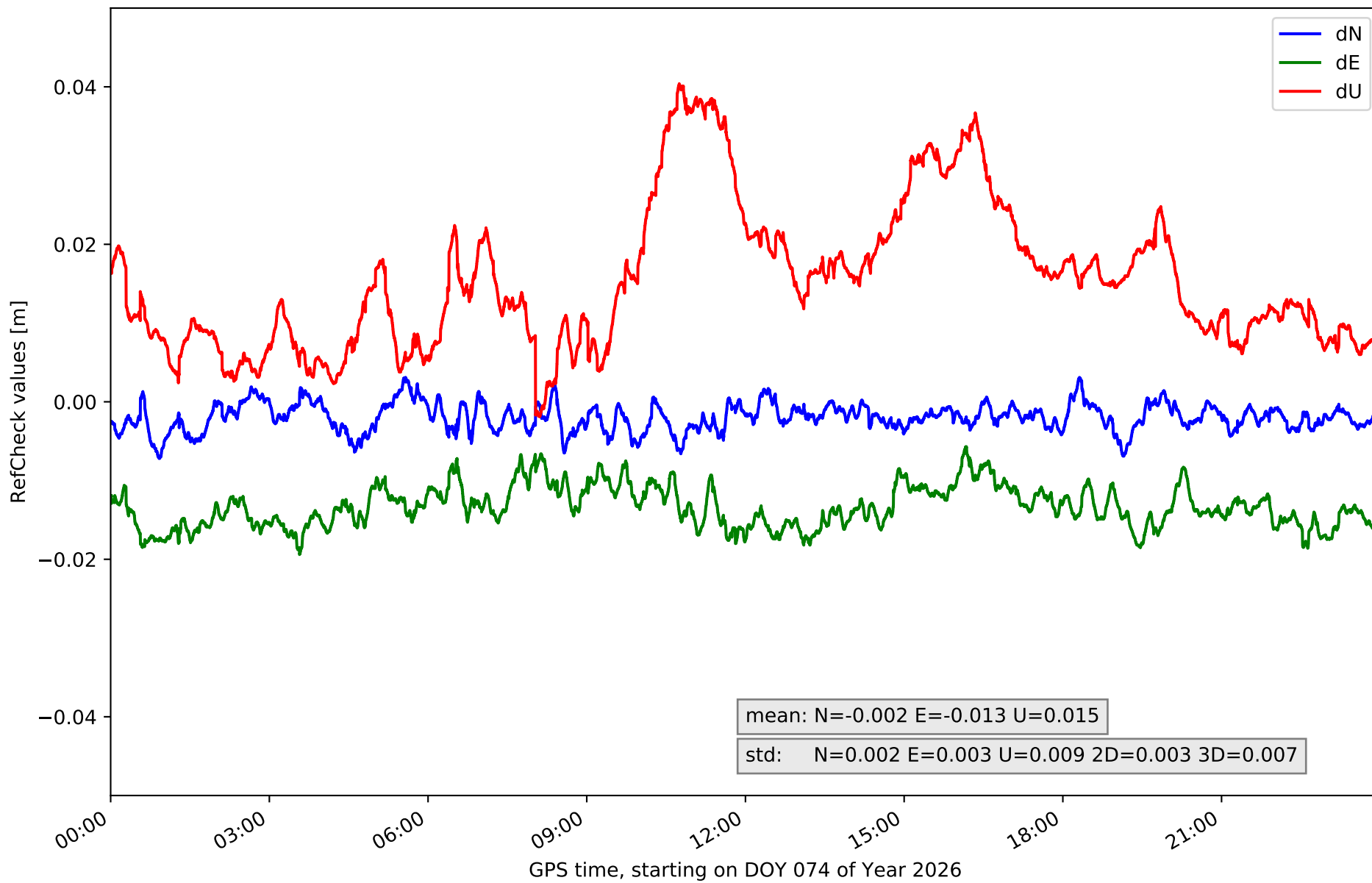
### RefCheck for station LPAL in network N32T



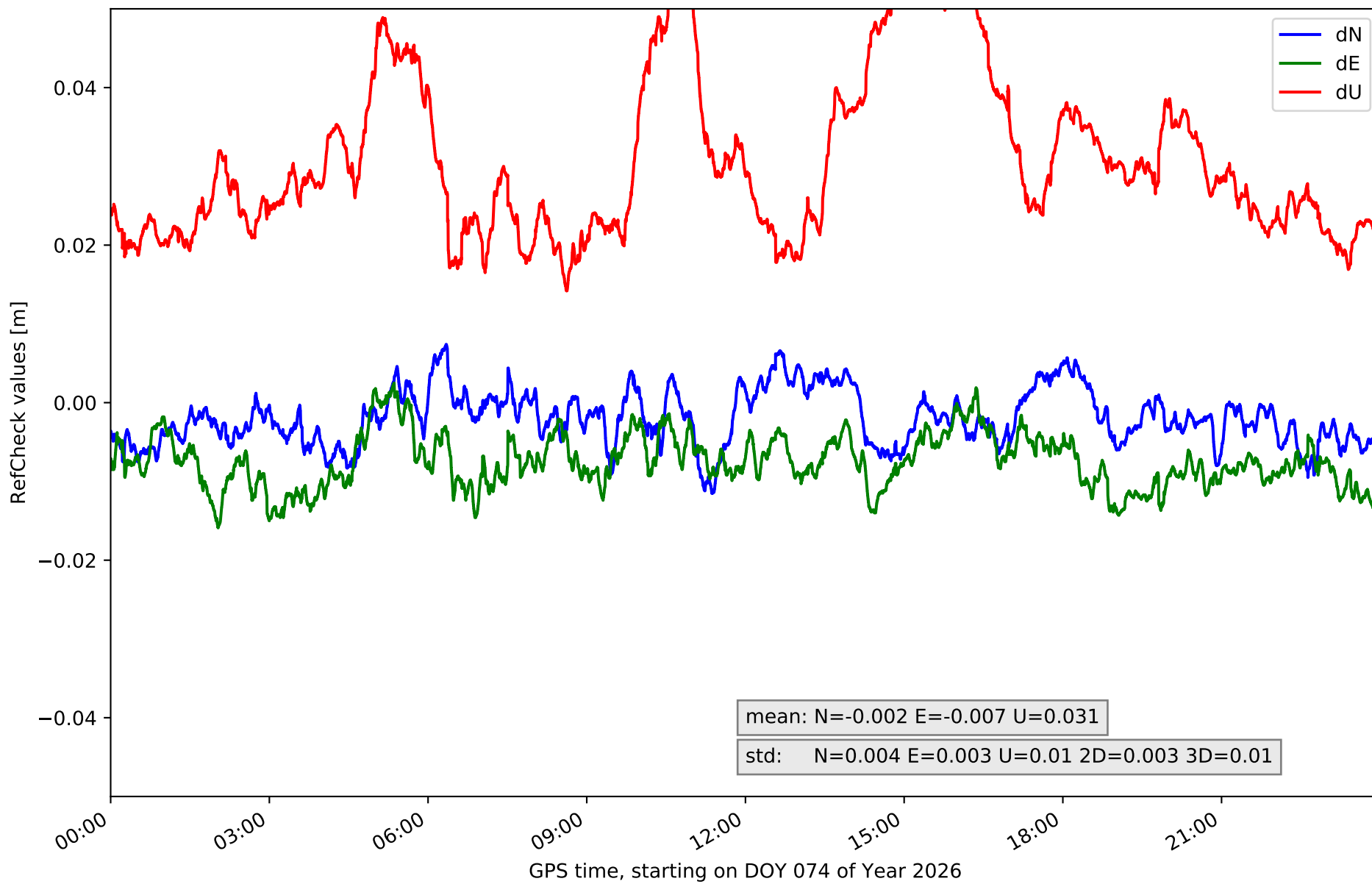
RefCheck for station LRES in network N32T



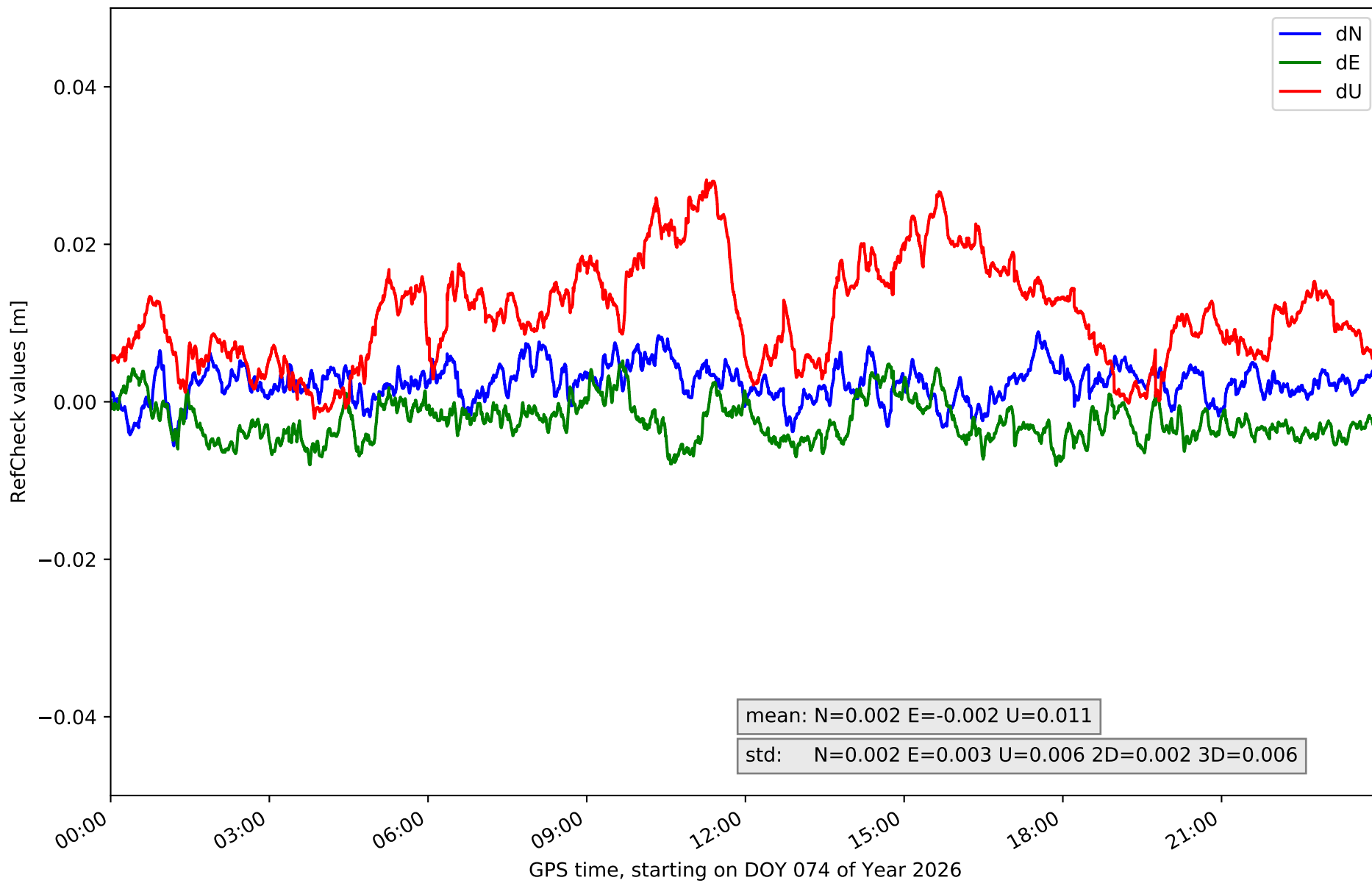
### RefCheck for station TN01 in network N32T



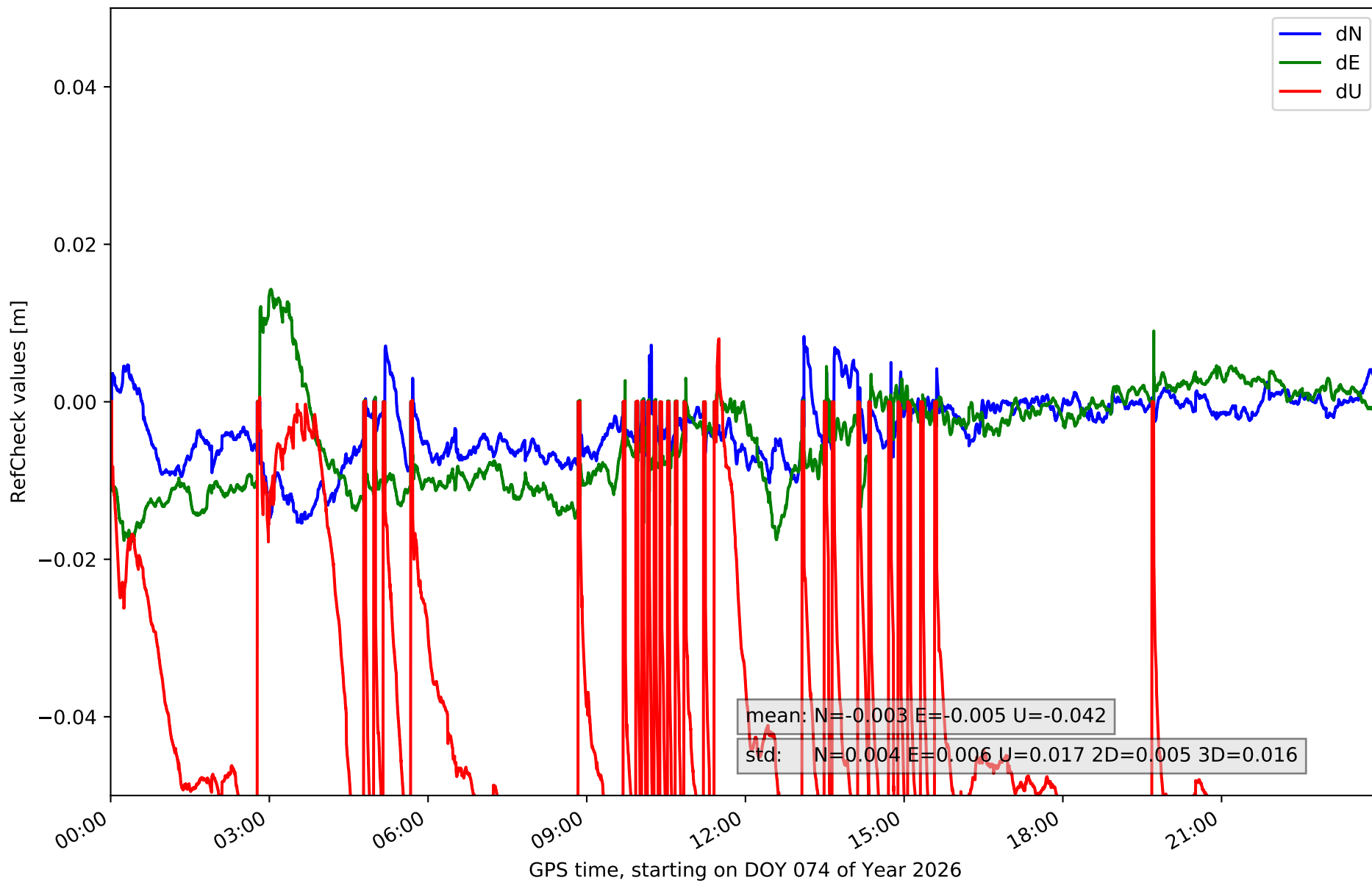
RefCheck for station TN02 in network N32T



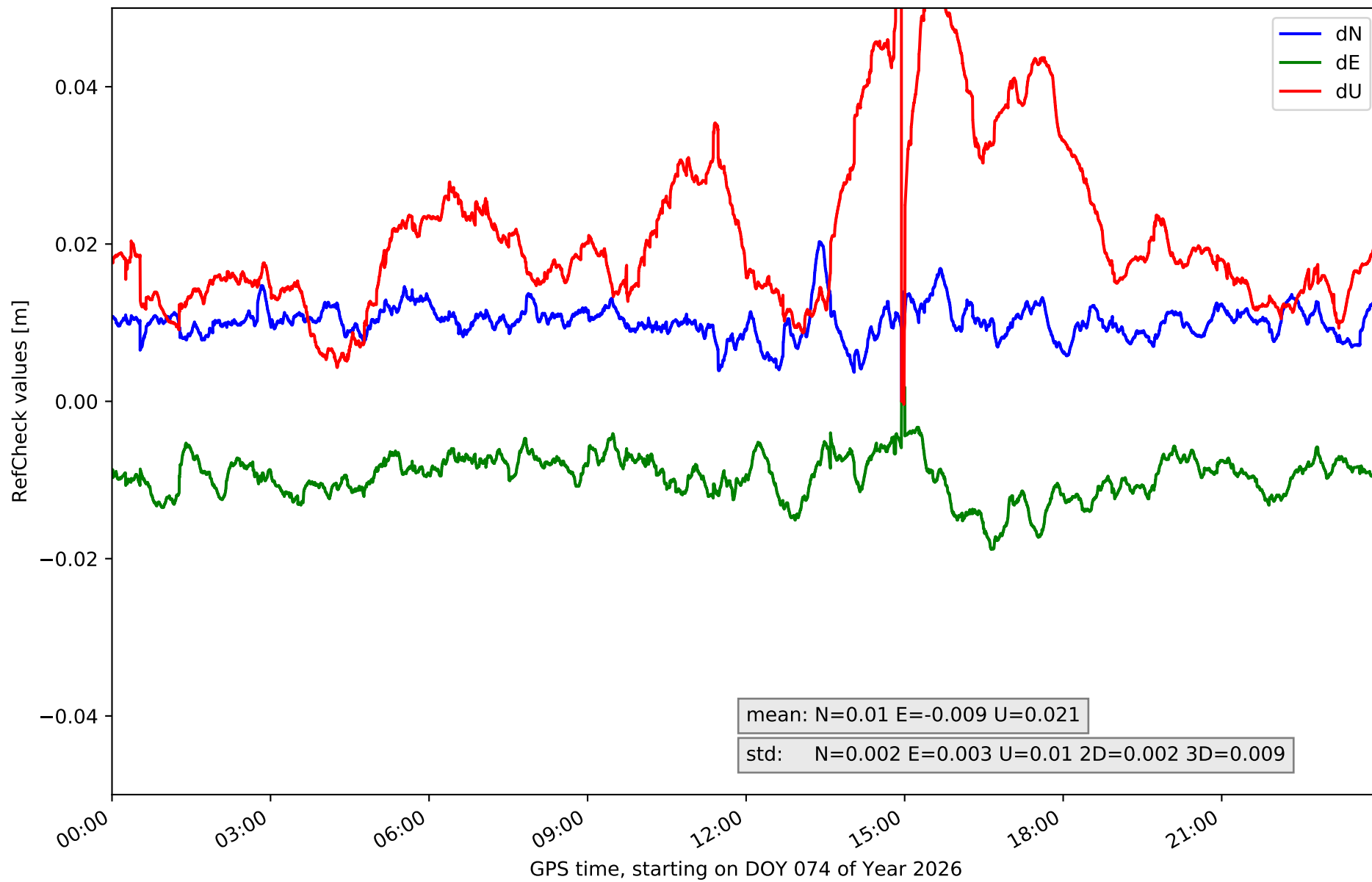
### RefCheck for station TN03 in network N32T



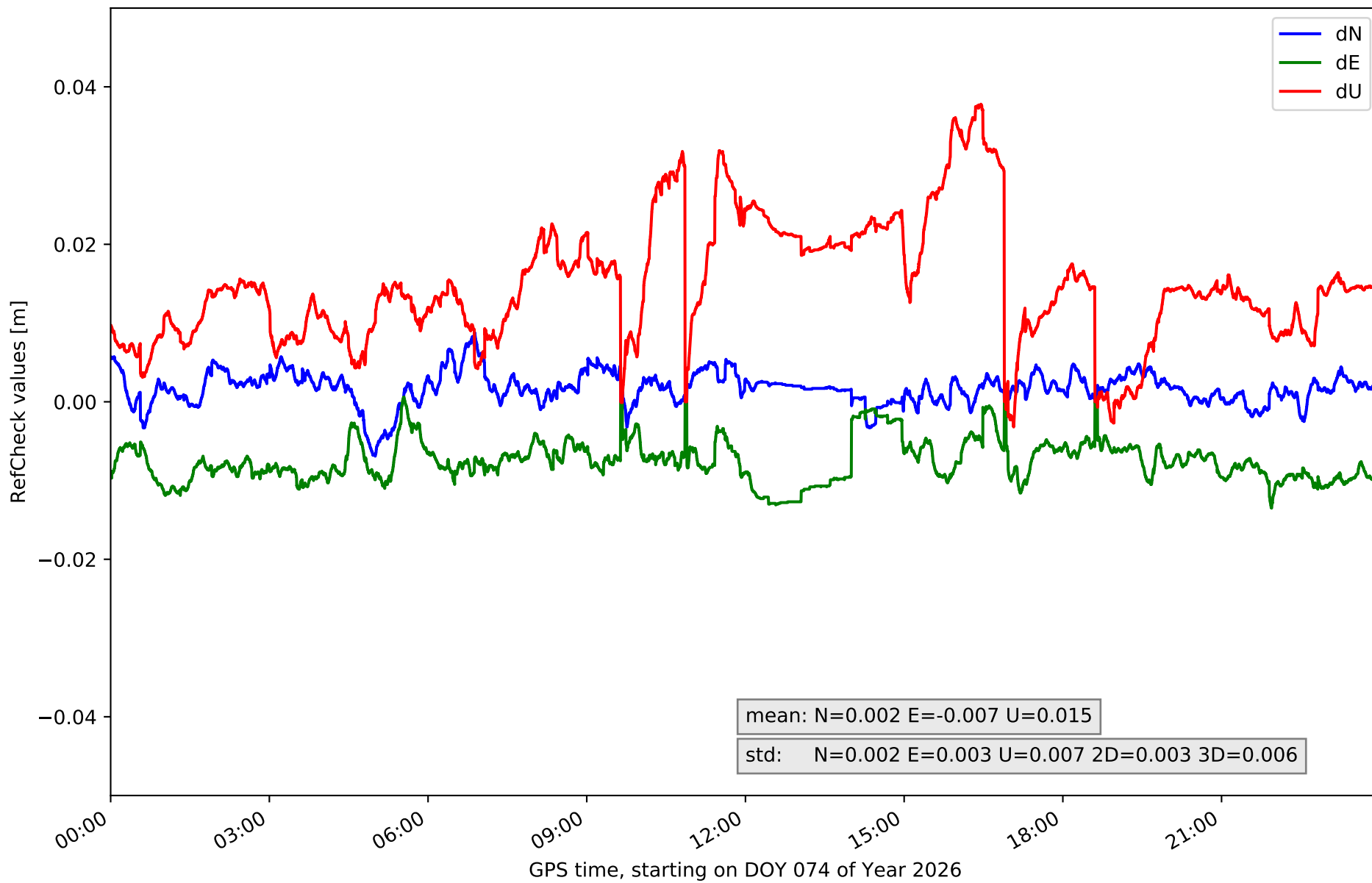
# RefCheck for station TN06 in network N32T



RefCheck for station TN09 in network N32T



# RefCheck for station TE11 in network N32T



## RefCheck values for network N32T

Station	Nmin	Nmax	Nstd	Emin	Emax	Estd	Umin	Umax	Ustd	std2D	std3D	#2D > 0.01	% 2D > 0.01	#3D > 0.02	% 3D > 0.02
EH01	-0.003	0.013	0.003	0.007	0.02	0.003	0.005	0.039	0.008	0.002	0.006	47295	98.0	41262	85.5
EH02	-0.013	0.015	0.004	-0.012	0.03	0.008	-0.06	0.067	0.026	0.006	0.015	43573	90.3	43334	89.8
GOM1	-0.013	0.003	0.002	-0.016	-0.001	0.003	-0.018	0.029	0.007	0.003	0.004	23468	48.7	4438	9.2
GOME	-0.009	0.011	0.002	-0.01	0.009	0.003	0.002	0.046	0.008	0.002	0.008	1254	2.6	36842	76.4
IZAN	-0.004	0.005	0.002	-0.015	-0.004	0.002	-0.004	0.035	0.008	0.002	0.006	16318	33.8	15011	31.1
LP01	-0.017	0.002	0.003	-0.001	0.026	0.004	-0.009	0.059	0.014	0.004	0.013	31718	65.8	29139	60.4
LP03	-0.012	0.009	0.004	-0.01	0.024	0.006	-0.022	0.05	0.017	0.004	0.01	12119	25.1	21900	45.4
LPAL	-0.017	-0.001	0.002	0.001	0.021	0.003	-0.011	0.033	0.009	0.003	0.006	44896	93.1	14356	29.8
LRES	-0.001	0.017	0.003	-0.011	0.024	0.006	-0.025	0.034	0.012	0.003	0.005	45323	94.0	18492	38.3
TN01	-0.007	0.003	0.002	-0.019	-0.006	0.003	-0.002	0.04	0.009	0.003	0.007	43847	90.9	22244	46.1
TN02	-0.011	0.007	0.004	-0.016	0.003	0.003	0.014	0.057	0.01	0.003	0.01	15486	32.1	46347	96.1
TN03	-0.006	0.009	0.002	-0.008	0.005	0.003	-0.002	0.028	0.006	0.002	0.006	76	0.2	5570	11.5
TN06	-0.015	0.008	0.004	-0.018	0.014	0.006	-0.062	0.008	0.017	0.005	0.016	21442	44.5	42347	87.8
TN09	0.0	0.02	0.002	-0.019	0.002	0.003	-0.0	0.06	0.01	0.002	0.009	47278	98.0	36970	76.6
TE11	-0.007	0.009	0.002	-0.013	0.001	0.003	-0.003	0.038	0.007	0.003	0.006	10361	21.5	12208	25.3
<b>Mean</b>	<b>-0.009</b>	<b>0.009</b>	<b>0.003</b>	<b>-0.011</b>	<b>0.011</b>	<b>0.004</b>	<b>-0.013</b>	<b>0.042</b>	<b>0.011</b>	<b>0.003</b>	<b>0.008</b>	<b>26963.6</b>	<b>55.9</b>	<b>26030.7</b>	<b>54.0</b>
<b>Min/Max</b>	<b>-0.017</b>	<b>0.02</b>	<b>0.004</b>	<b>-0.019</b>	<b>0.03</b>	<b>0.008</b>	<b>-0.062</b>	<b>0.067</b>	<b>0.026</b>	<b>0.006</b>	<b>0.016</b>	<b>47295</b>	<b>98.0</b>	<b>46347</b>	<b>96.1</b>

fixing statistic for network N32T

fixing percentage of	all GNSS	G	R	E	C
using threshold 0.3	91.8	92.2	88.4	93.1	91.7
considering satellites with dual-frequency fixed	88.8	89.8	85.0	89.9	89.1
considering all signals separately	89.0	90.1	85.0	90.4	87.3