

## summary for network N01T

timeperiod chosen: from 2026-03-14-00:00:00 until 2026-03-14-23:59:57

average update rate (durations larger than 15 seconds considered as observation gap): 2.2 seconds

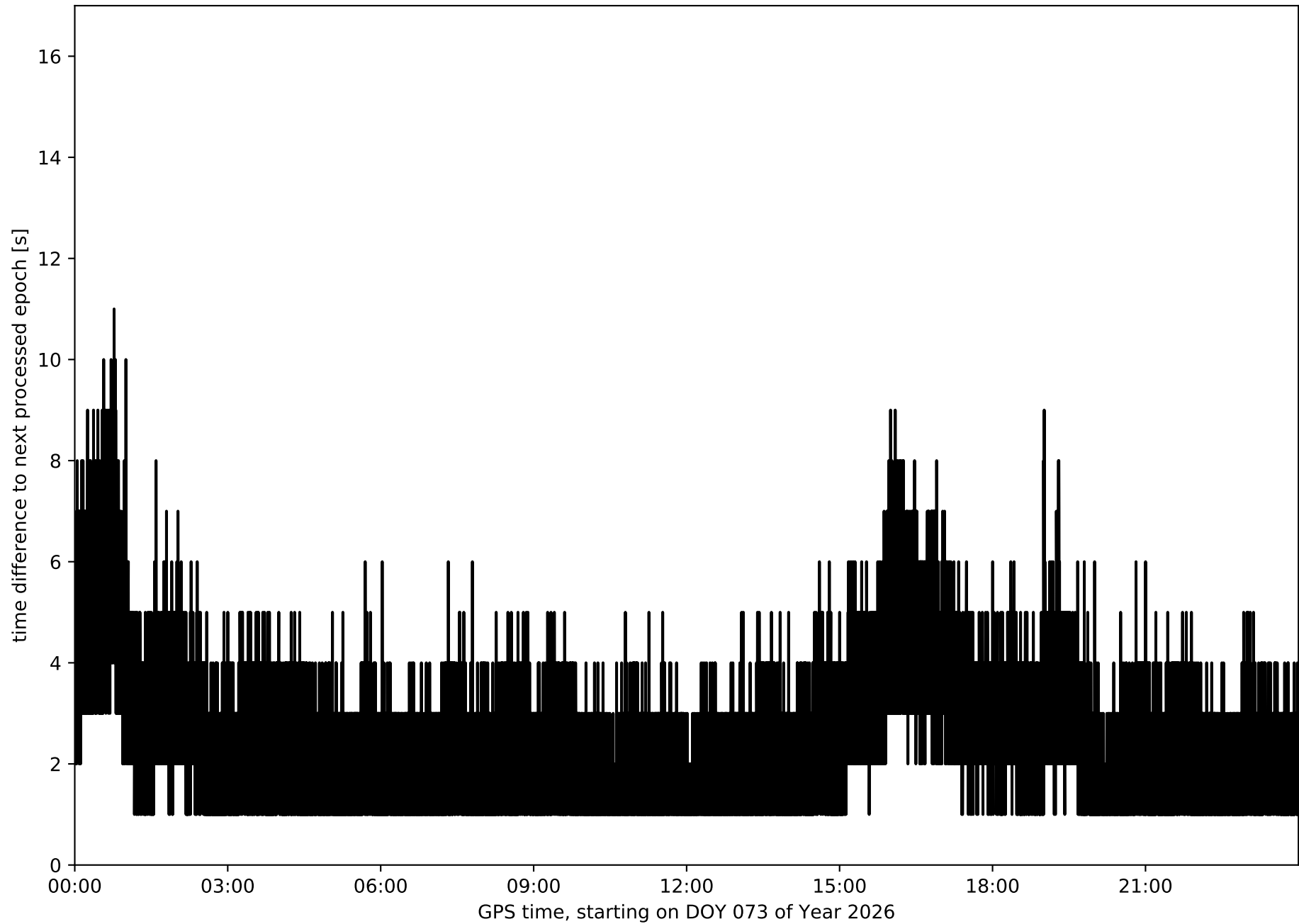
average fixing percentage with threshold set to 0.3: 93.1 percent

stations available: 17 of 17

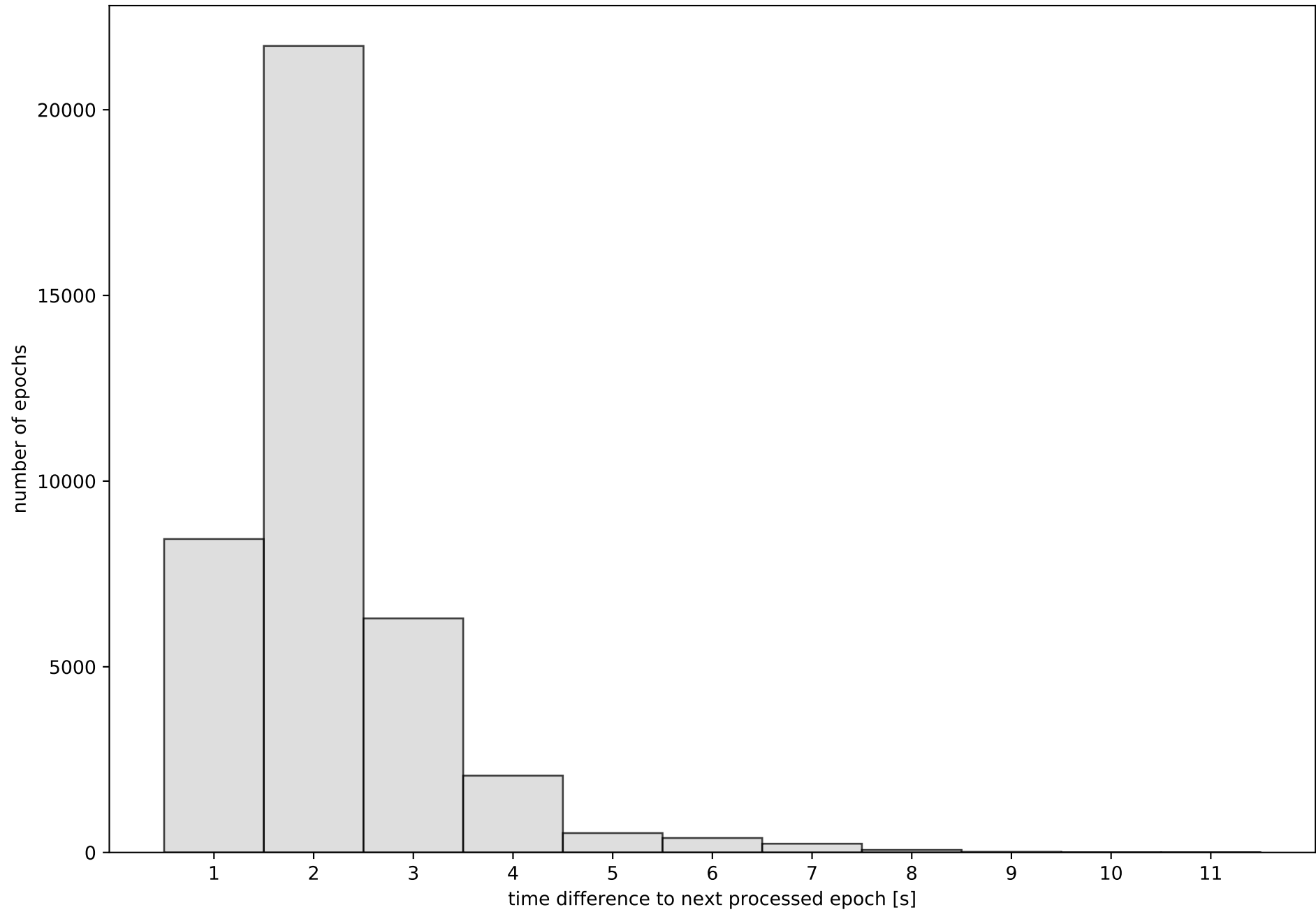
### station information:

station ALMZ:	antenna: LEIAR20	LEIM	receiver: LEICA GR50	height: 1019.452
station ARAJ:	antenna: LEIAR20	LEIM	receiver: LEICA GR50	height: 580.921
station ARSP:	antenna: GPPNULLANTENNA	NONE	receiver: LEICA GR50	height: 638.139
station AVI2:	antenna: TRM59900.00	SCIS	receiver: TRIMBLE NETR9	height: 1206.515
station BUIT:	antenna: TRM57971.00	TZGD	receiver: TRIMBLE NETR9	height: 1032.705
station GMSR:	antenna: GPPNULLANTENNA	NONE	receiver: TRIMBLE R750	height: 864.057
station IGNE:	antenna: LEIAT504GG	LEIS	receiver: LEICA GR50	height: 766.956
station OLM1:	antenna: TRM59900.00	SCIS	receiver: TRIMBLE NETR9	height: 829.129
station ORUS:	antenna: TRM57971.00	TZGD	receiver: TRIMBLE NETR9	height: 862.752
station MAD1:	antenna: LEIAR20	LEIM	receiver: LEICA GR50	height: 724.483
station NVDA:	antenna: GPPNULLANTENNA	NONE	receiver: TRIMBLE R750	height: 933.478
station PEN1:	antenna: GPPNULLANTENNA	NONE	receiver: LEICA GR30	height: 814.558
station RIA1:	antenna: TRM59900.00	SCIS	receiver: TRIMBLE NETR9	height: 1263.778
station SGVA:	antenna: GPPNULLANTENNA	NONE	receiver: LEICA GR50	height: 1076.312
station SMDV:	antenna: TPSCR.G3	TPSH	receiver: TPS NET-G5	height: 670.791
station TALV:	antenna: TPSCR.G5	TPSH	receiver: TPS NET-G5	height: 458.35
station YEB1:	antenna: LEIAR25	NONE	receiver: LEICA GR25	height: 975.396

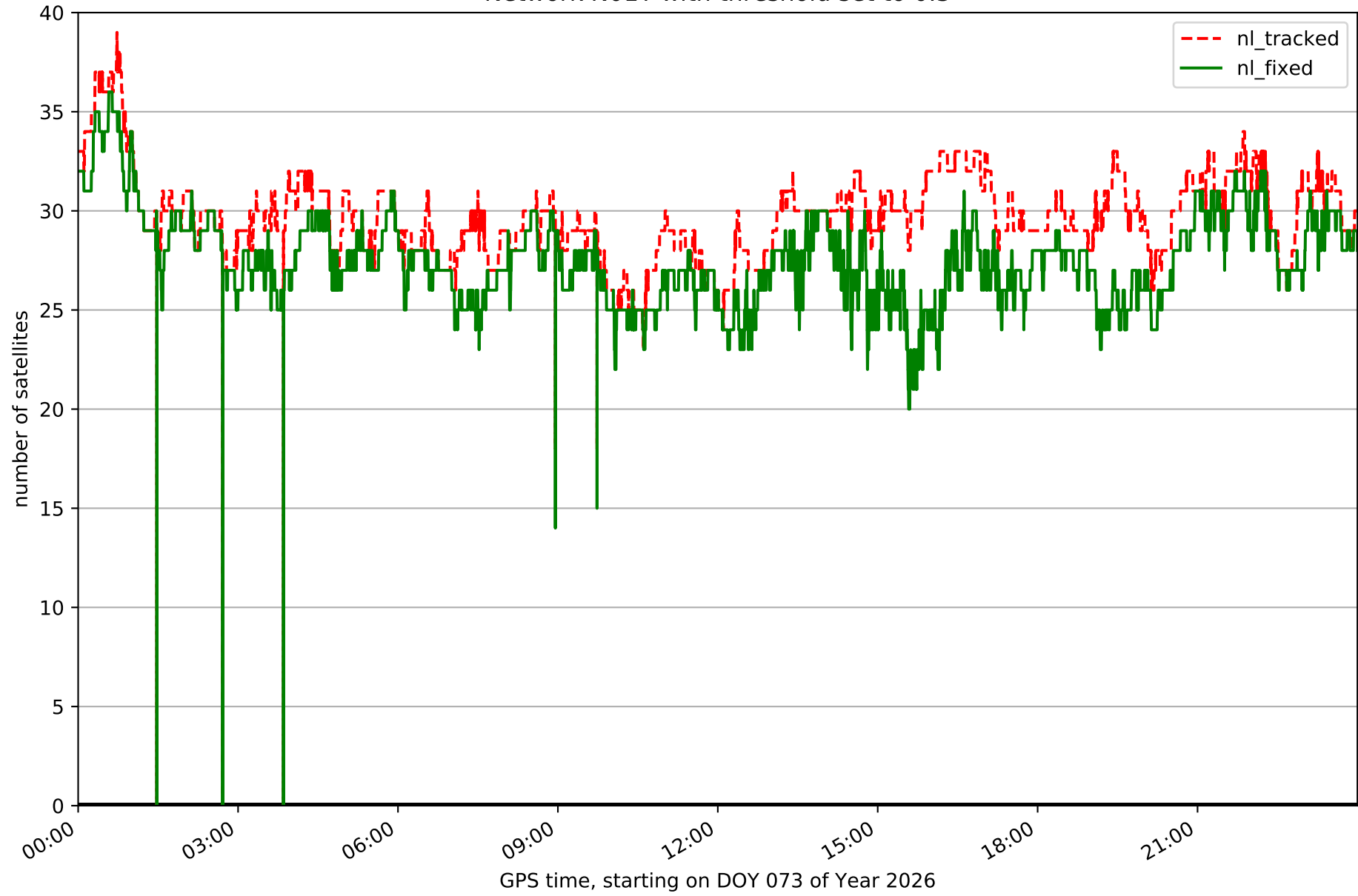
Processing rate in network N01T



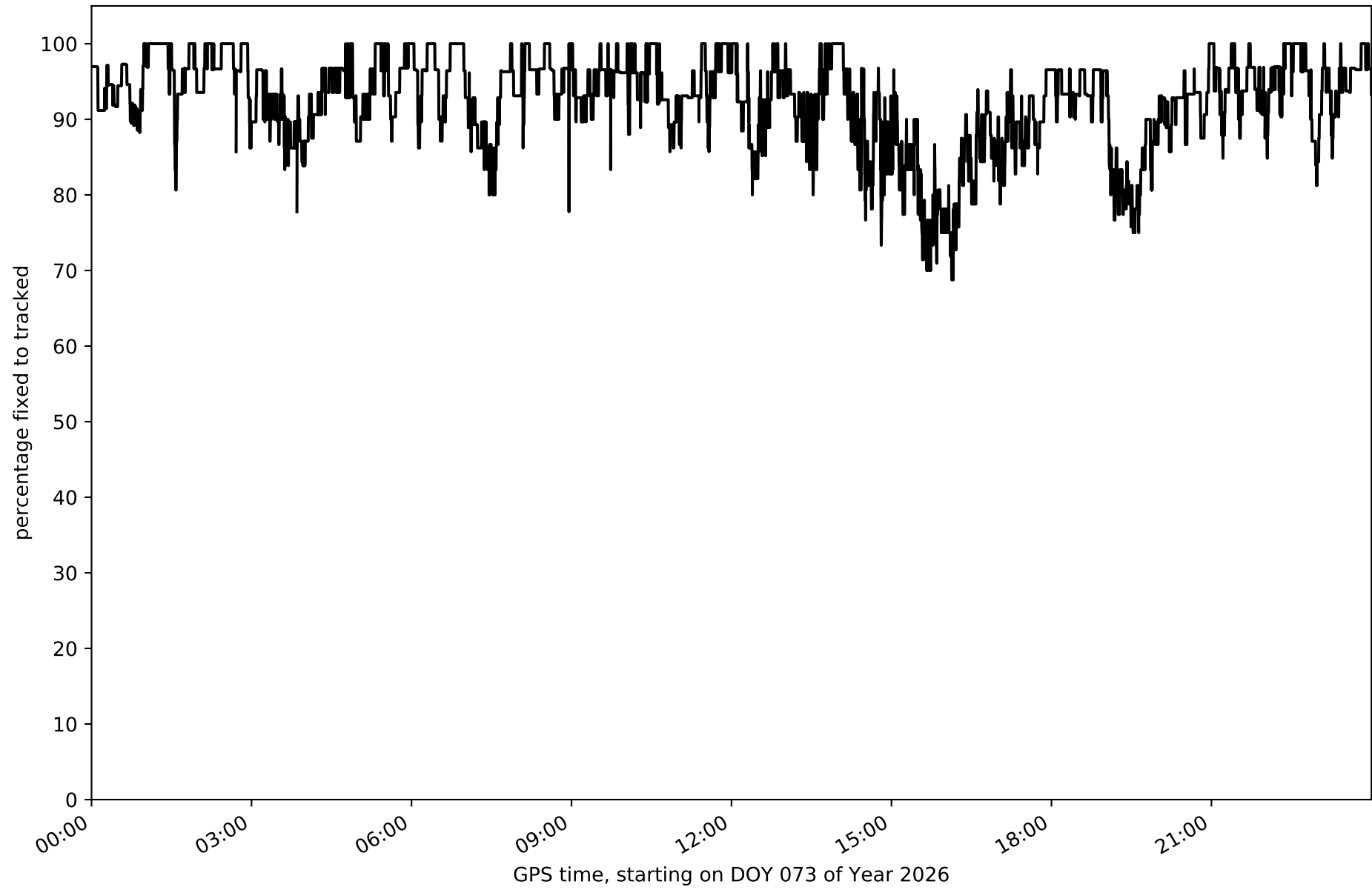
Histogram of the processing rate in network N01T (durations larger 15 seconds neglected)



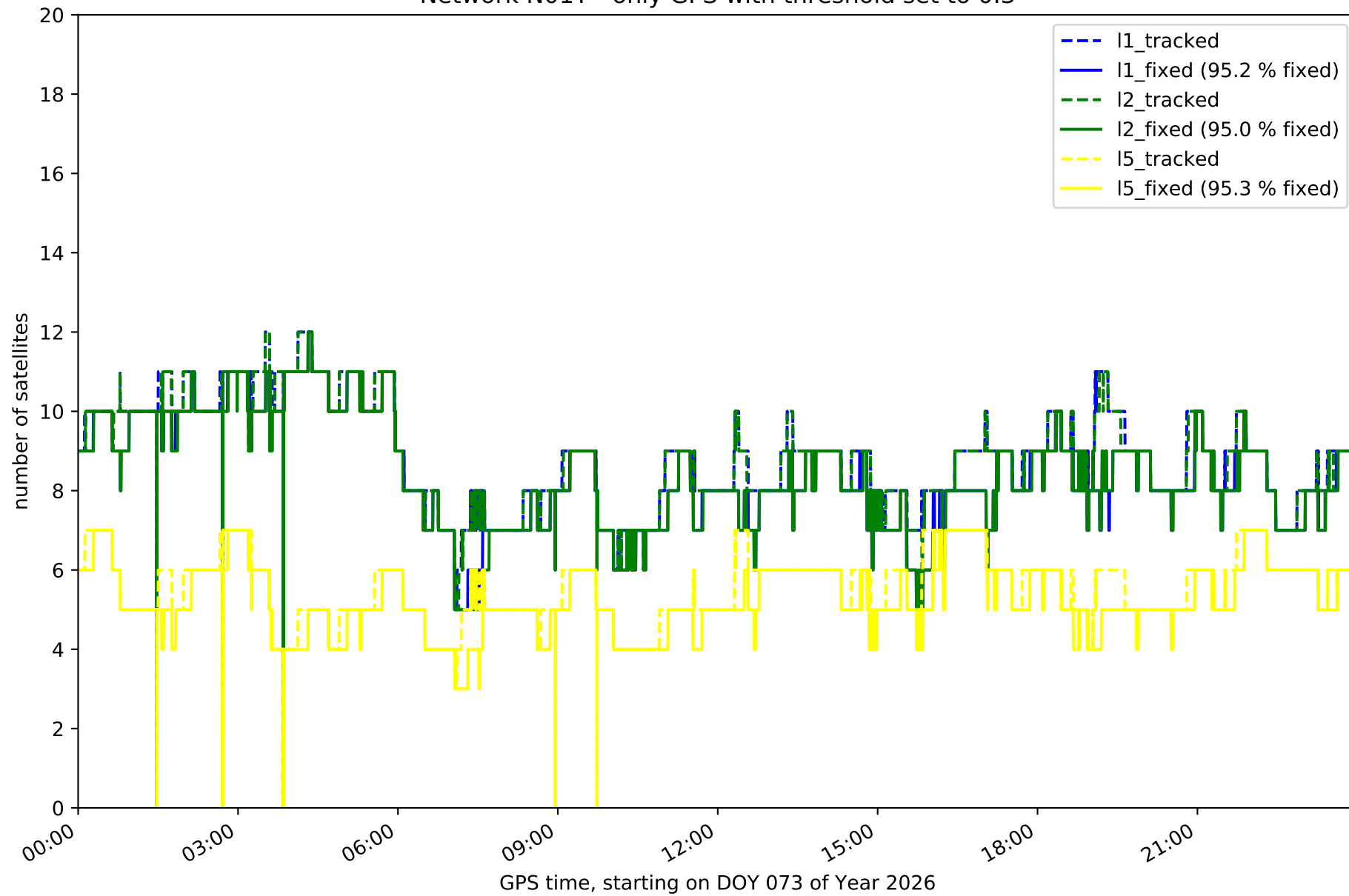
Network N01T with threshold set to 0.3



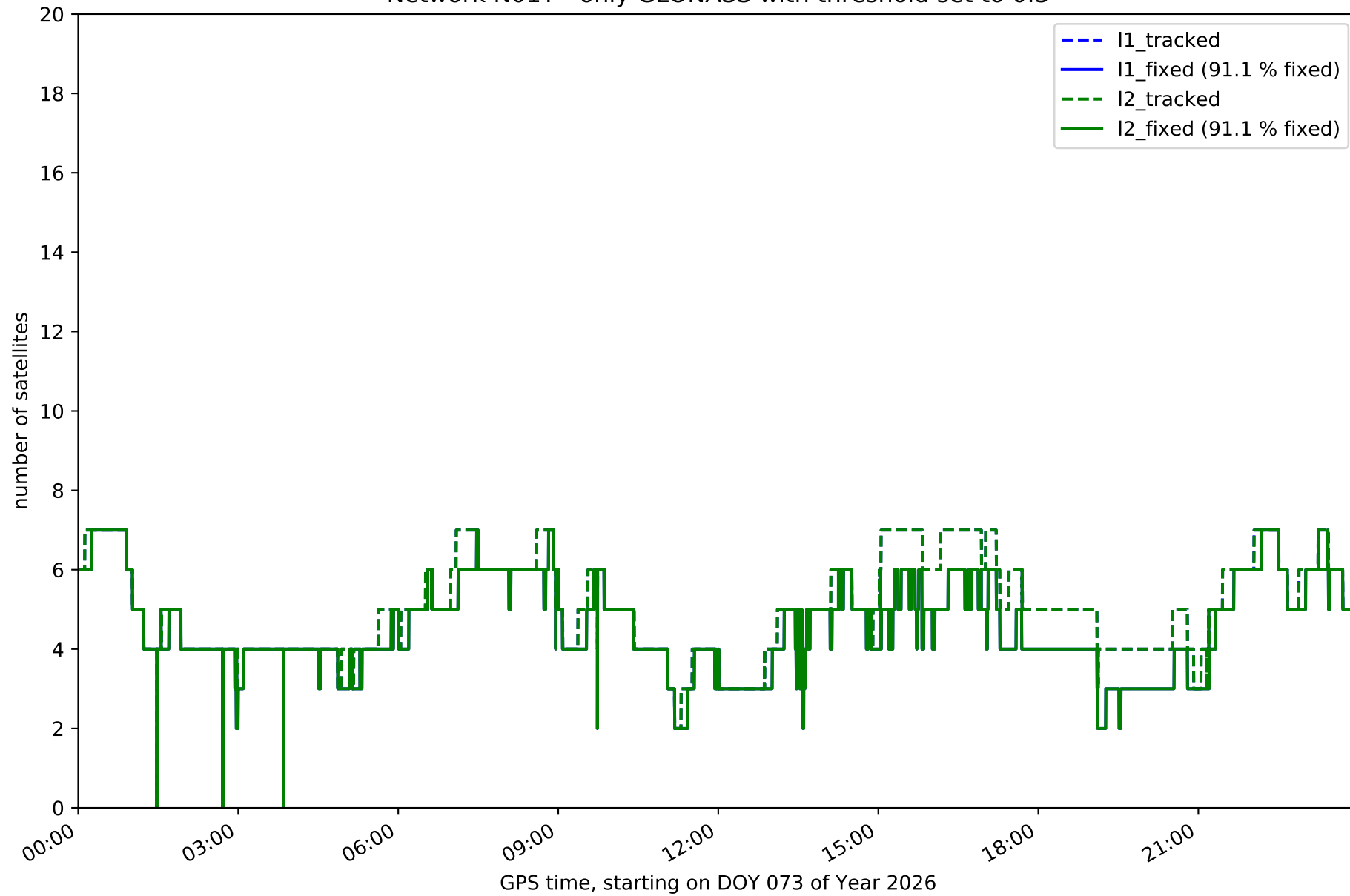
Fixing percentage of satellites in network N01T with threshold set to 0.3



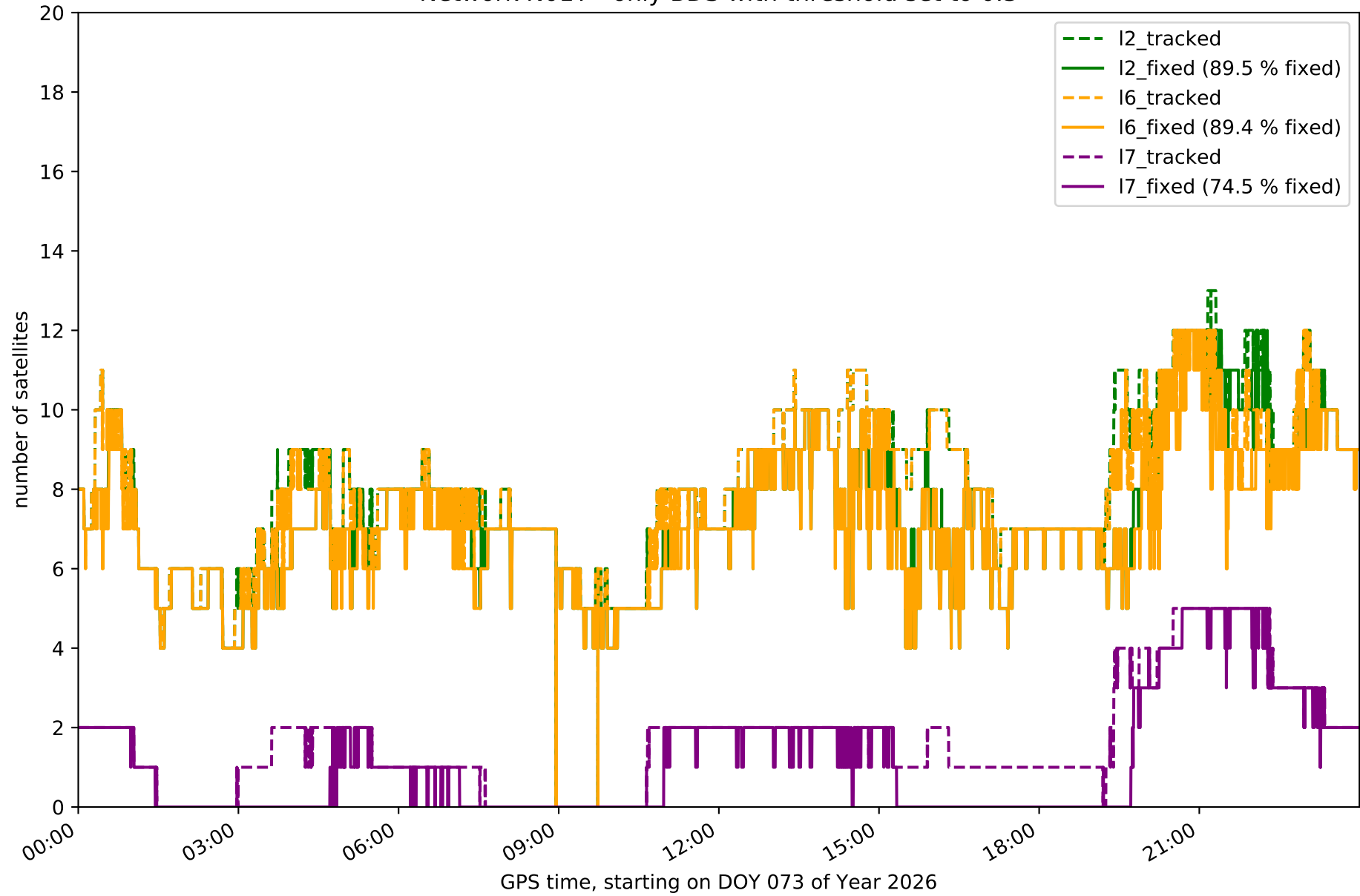
Network N01T - only GPS with threshold set to 0.3



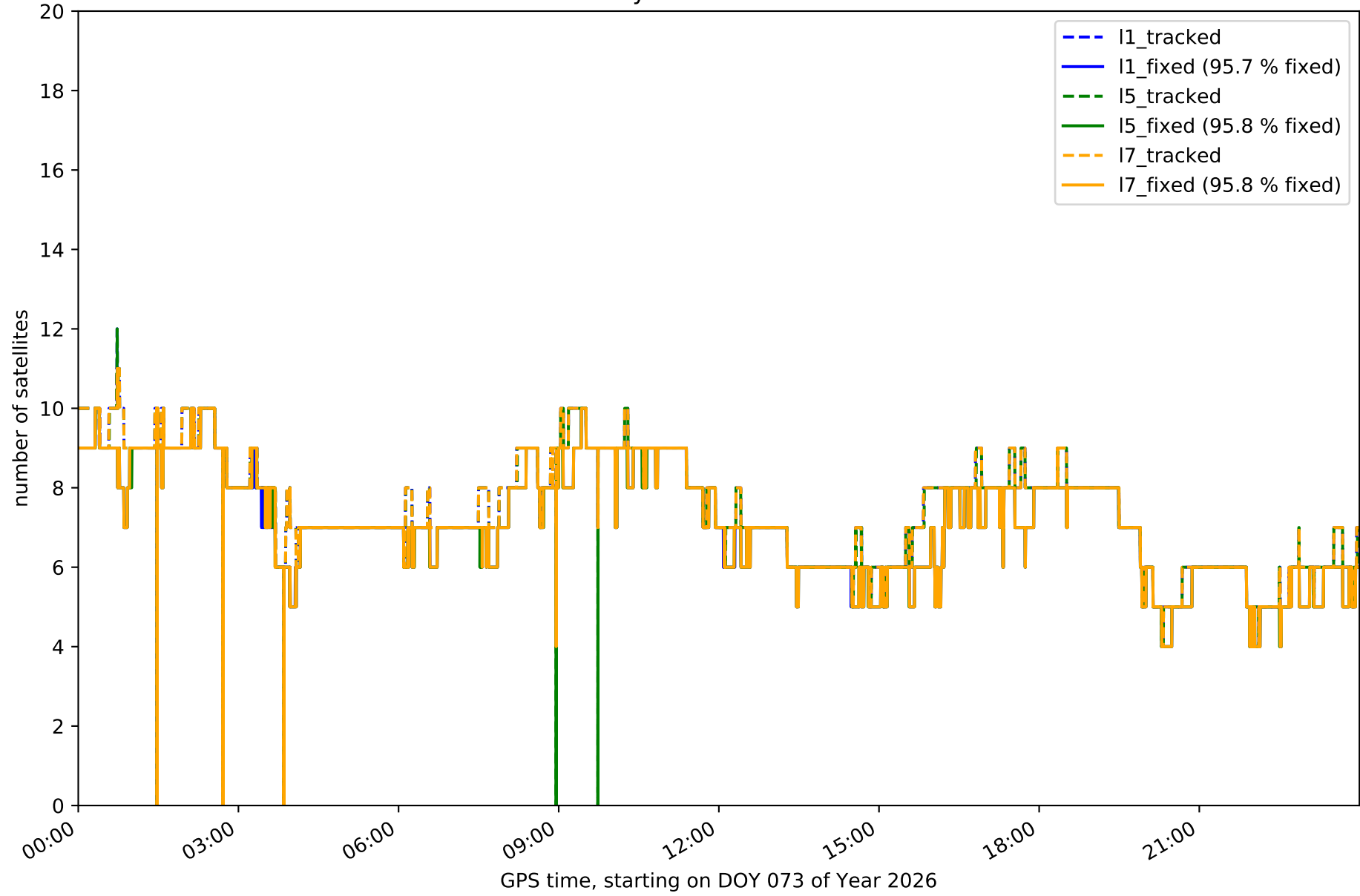
Network N01T - only GLONASS with threshold set to 0.3



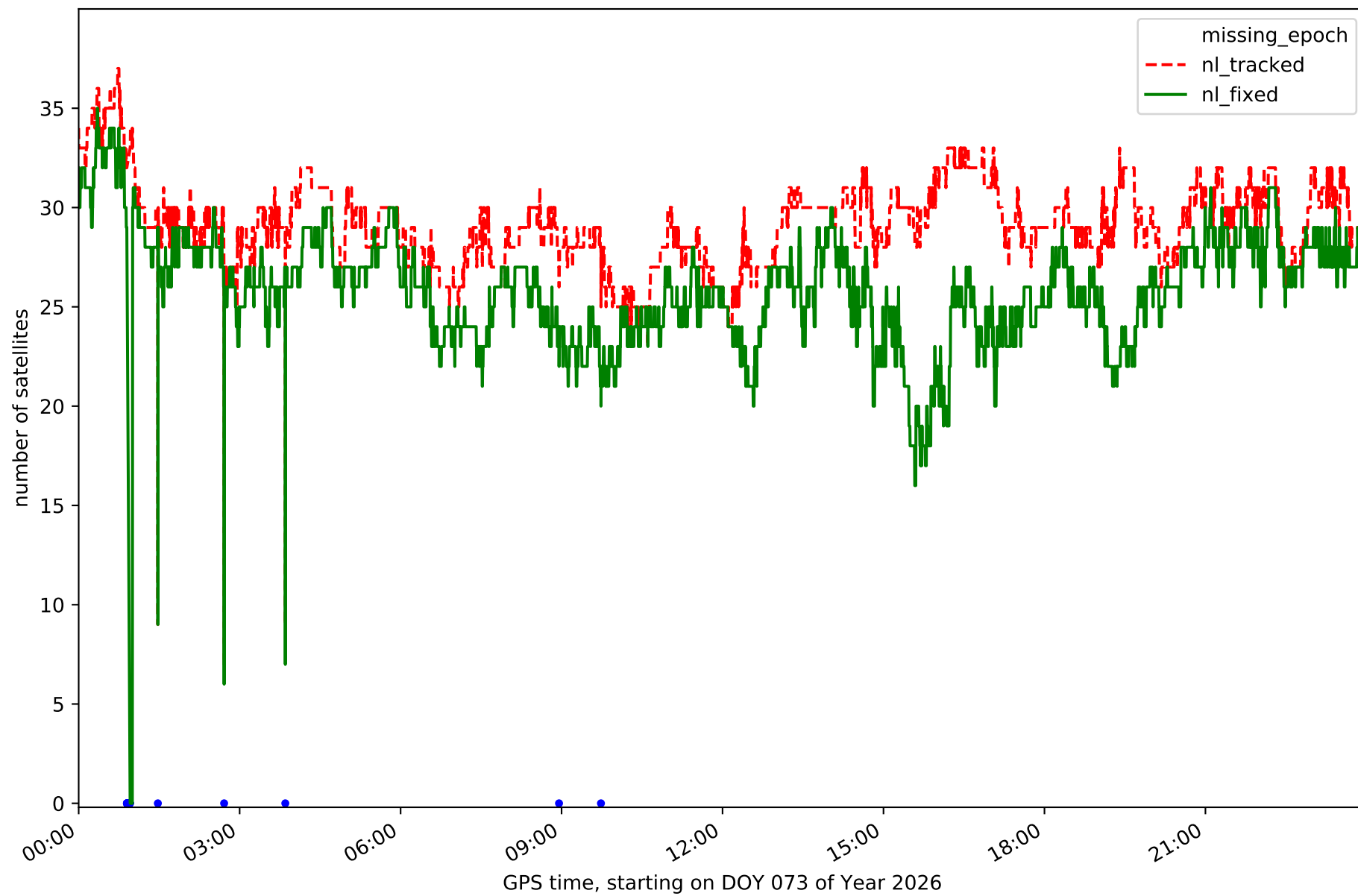
Network N01T - only BDS with threshold set to 0.3



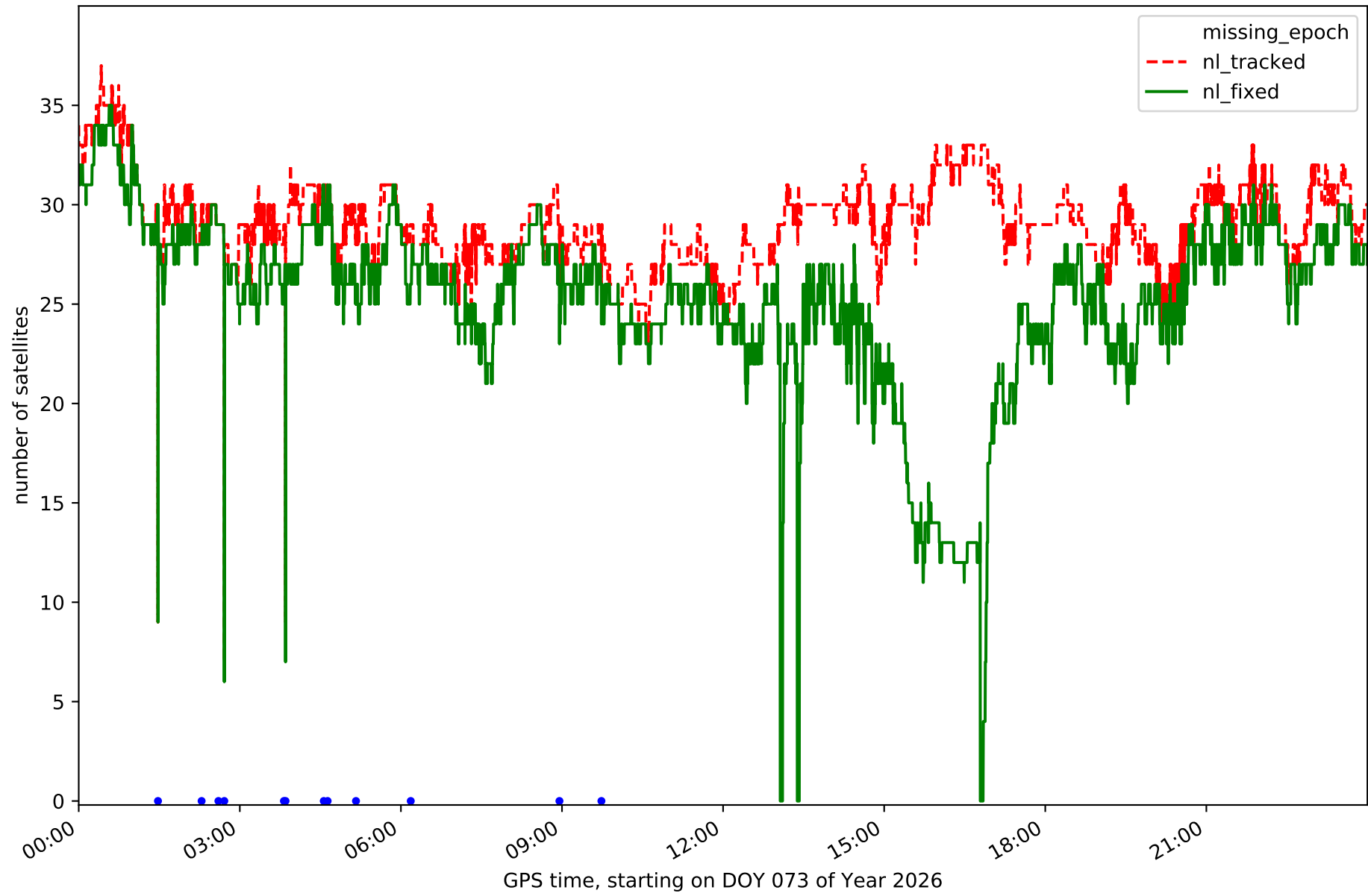
Network N01T - only Galileo with threshold set to 0.3



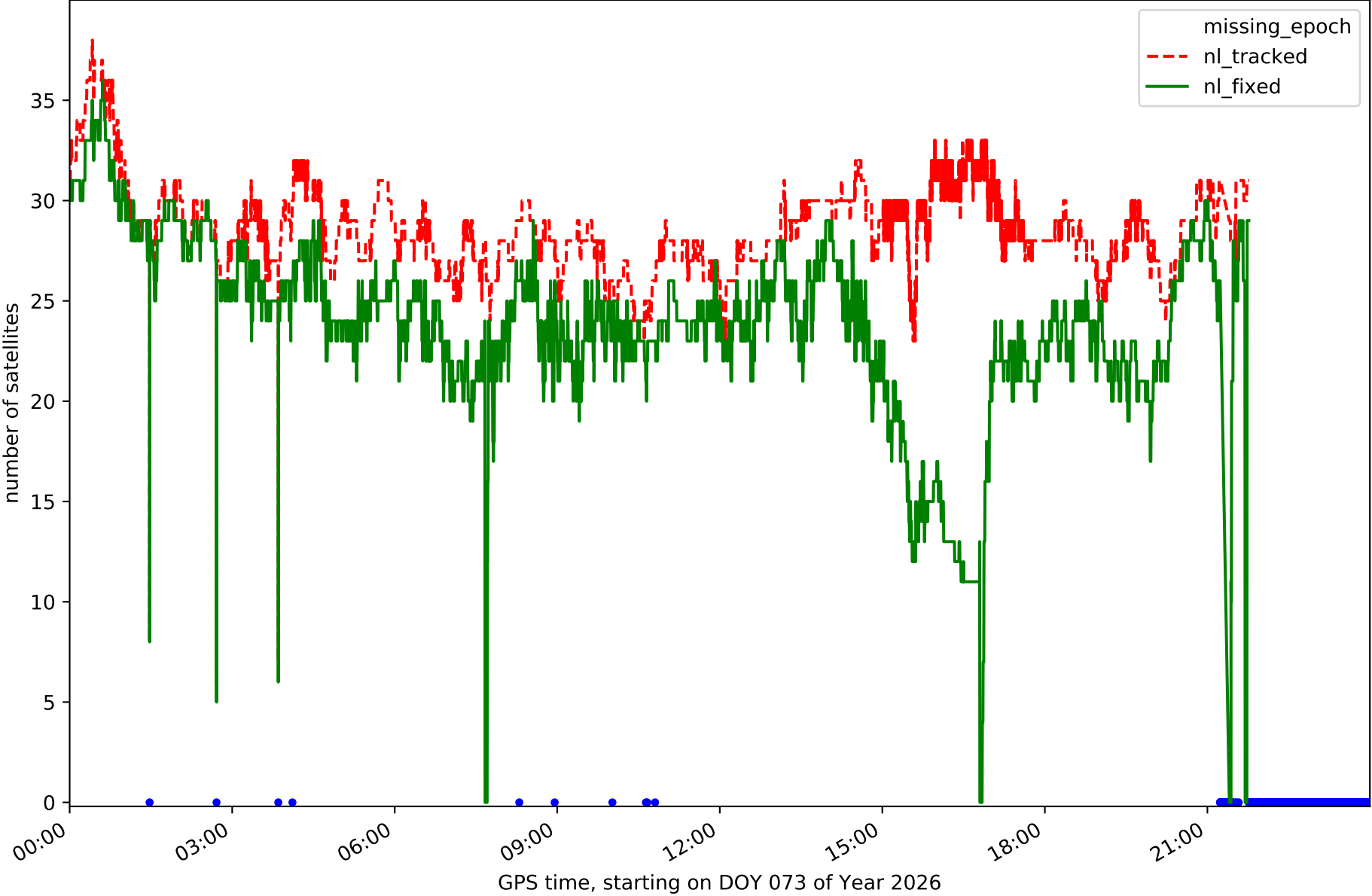
Station ALMZ in network N01T



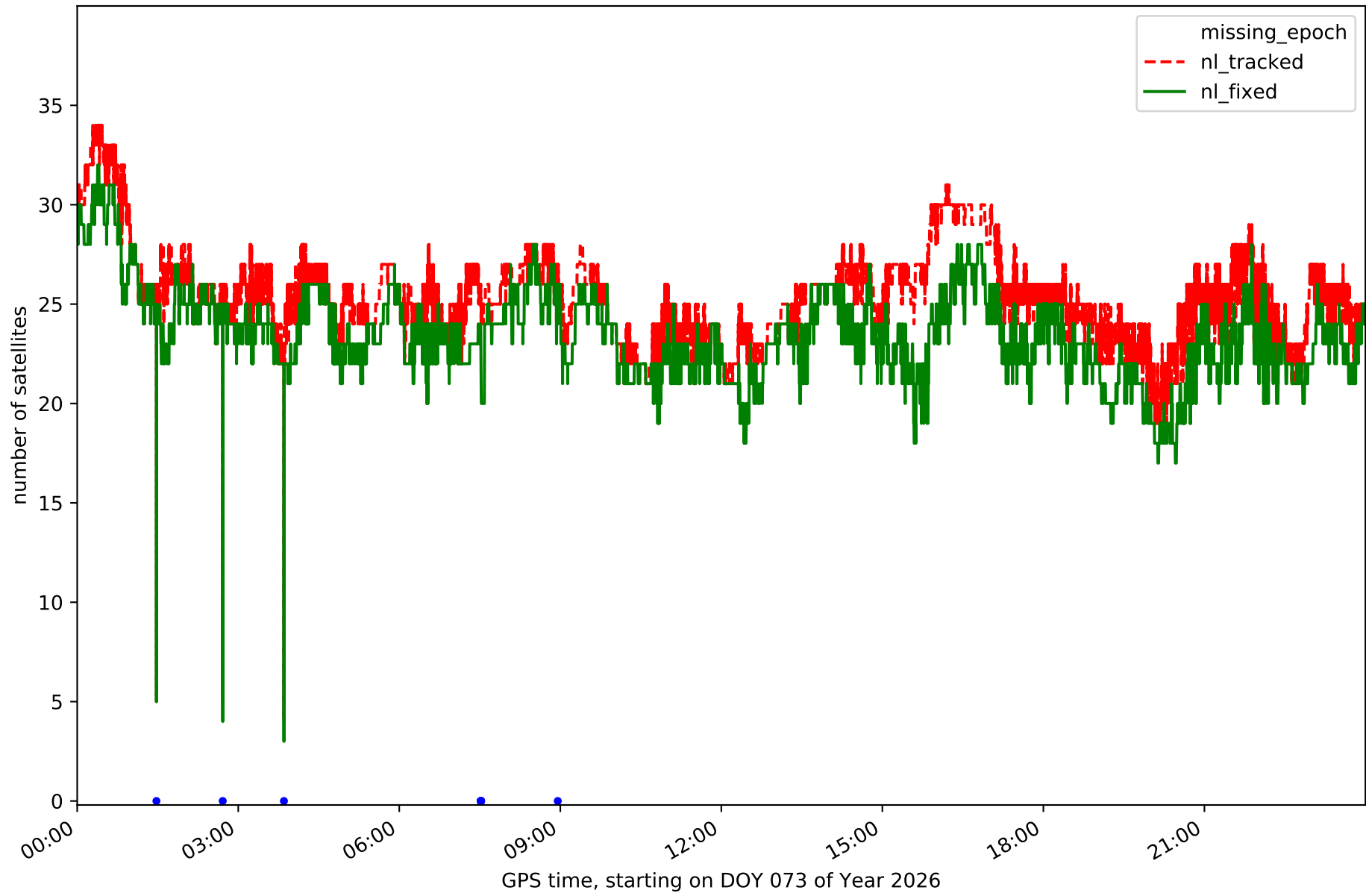
Station ARAJ in network N01T



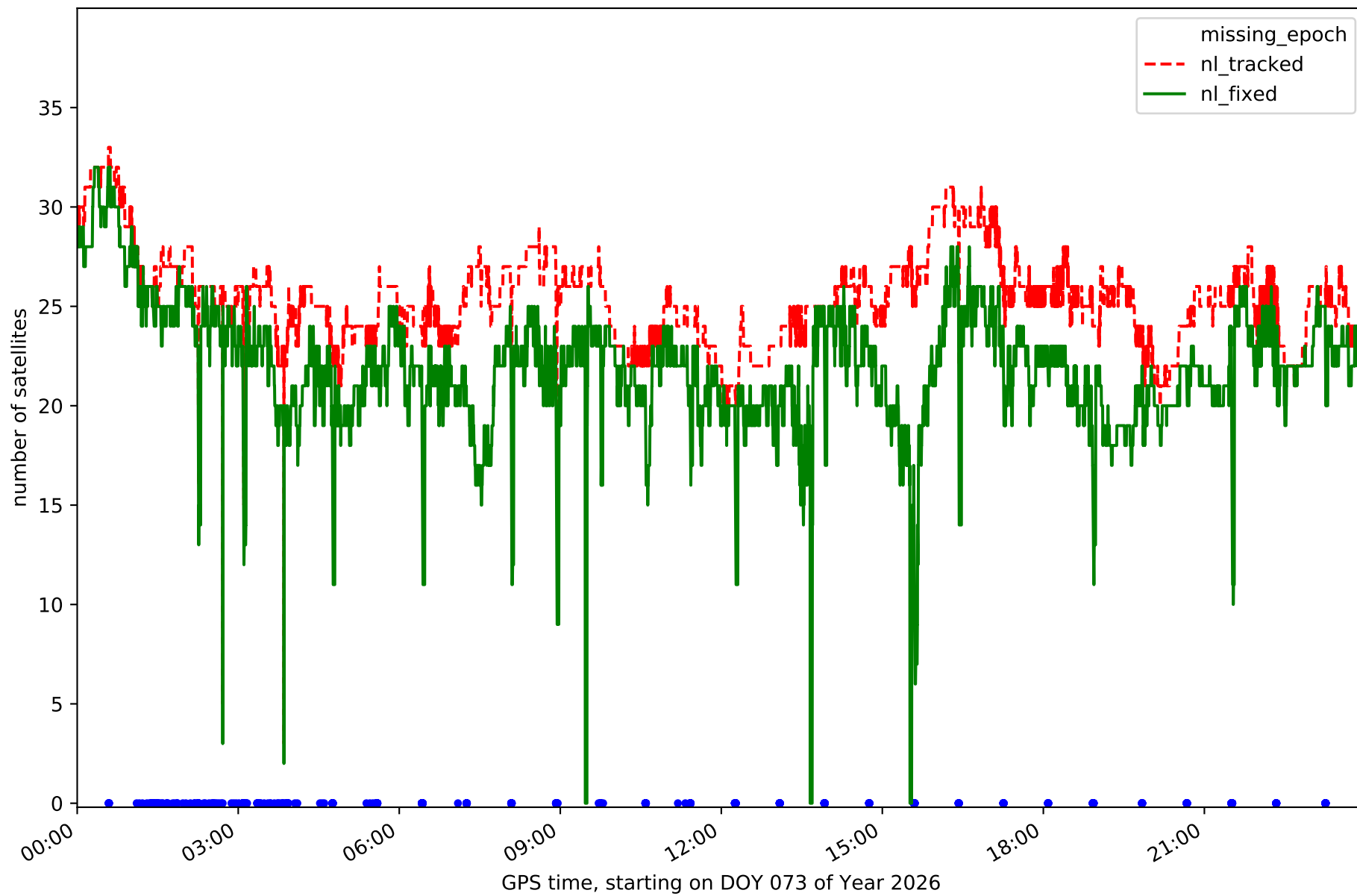
Station ARSP in network N01T



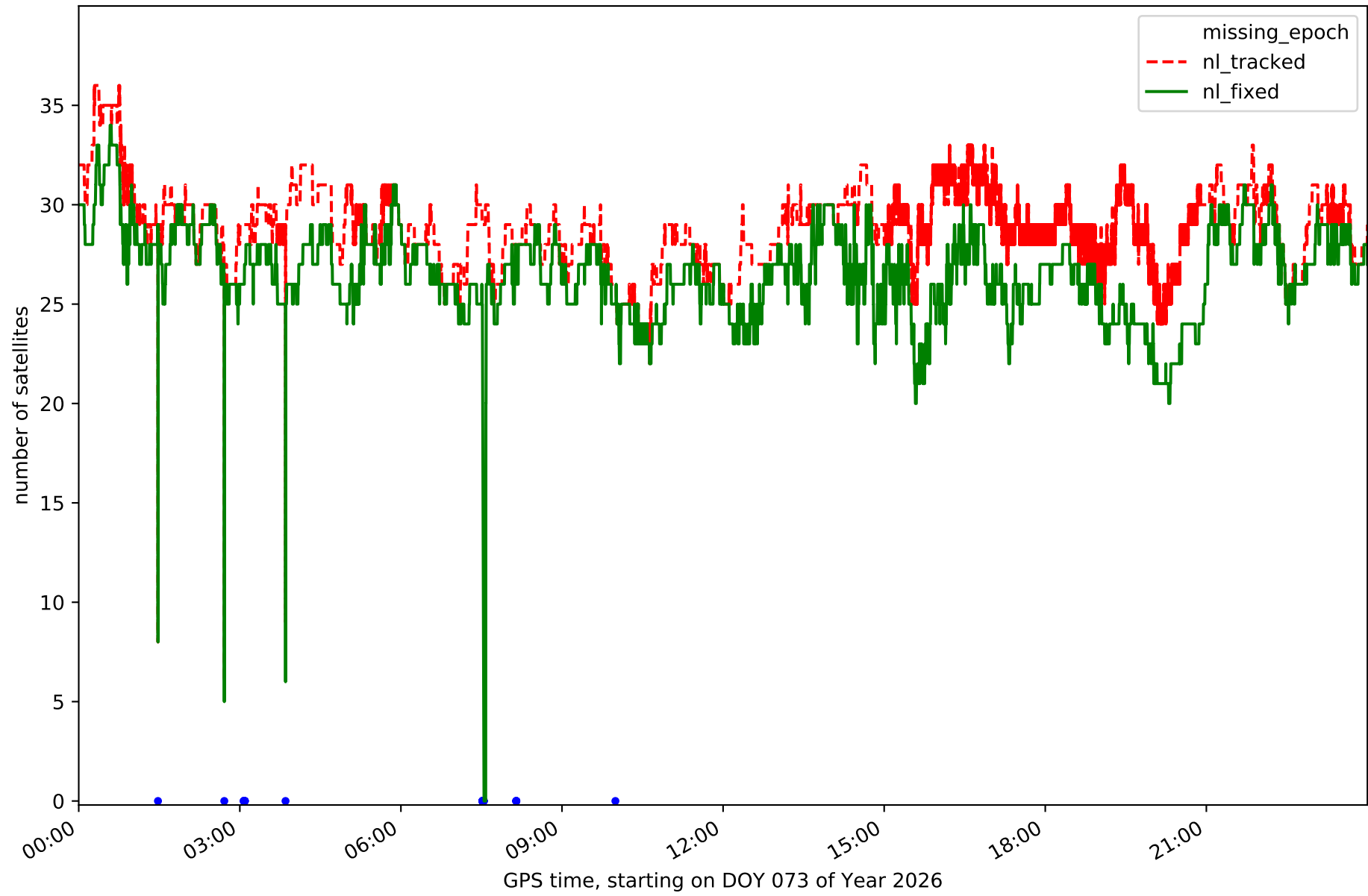
Station AVI2 in network N01T



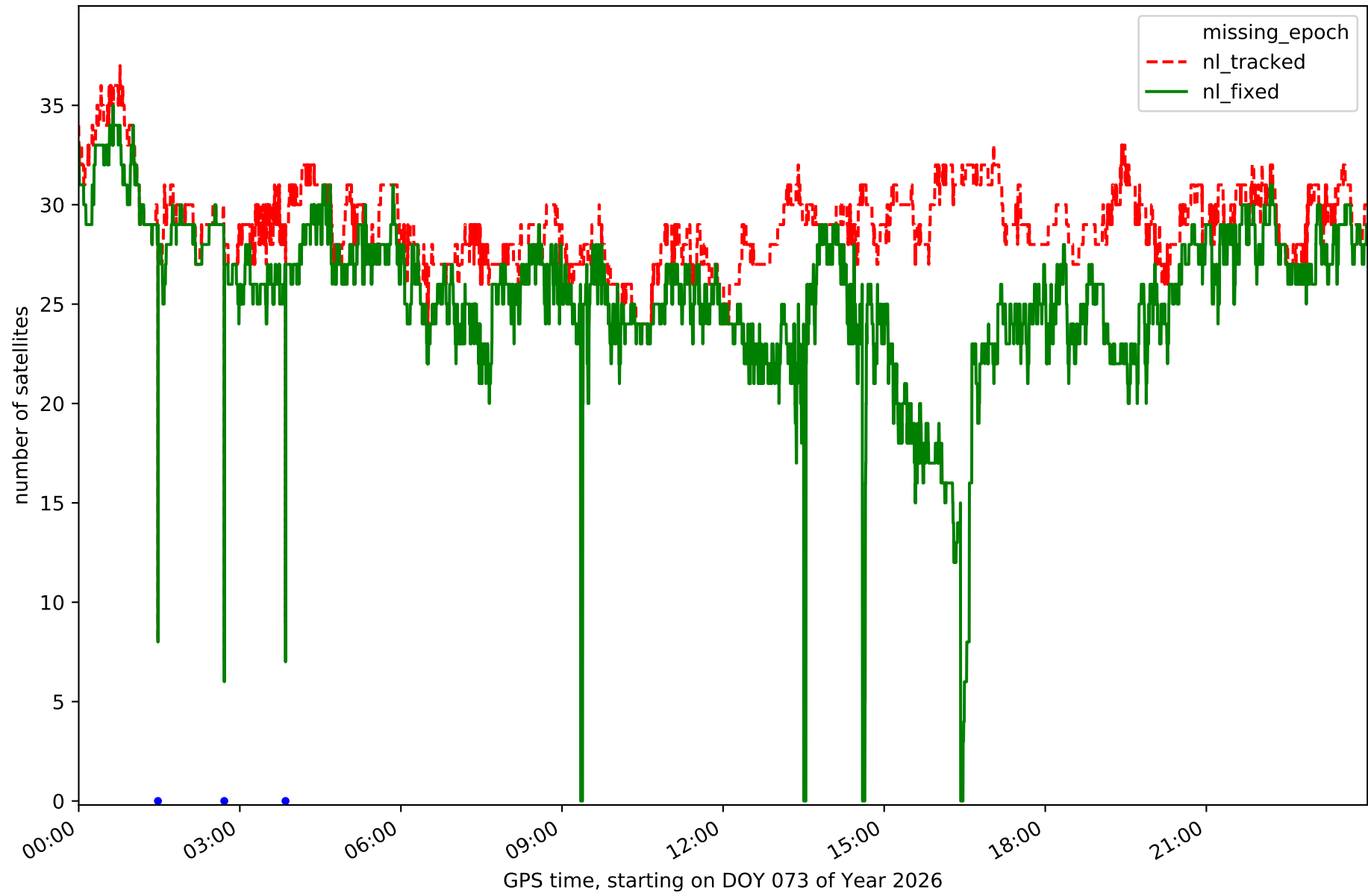
Station BUIT in network N01T



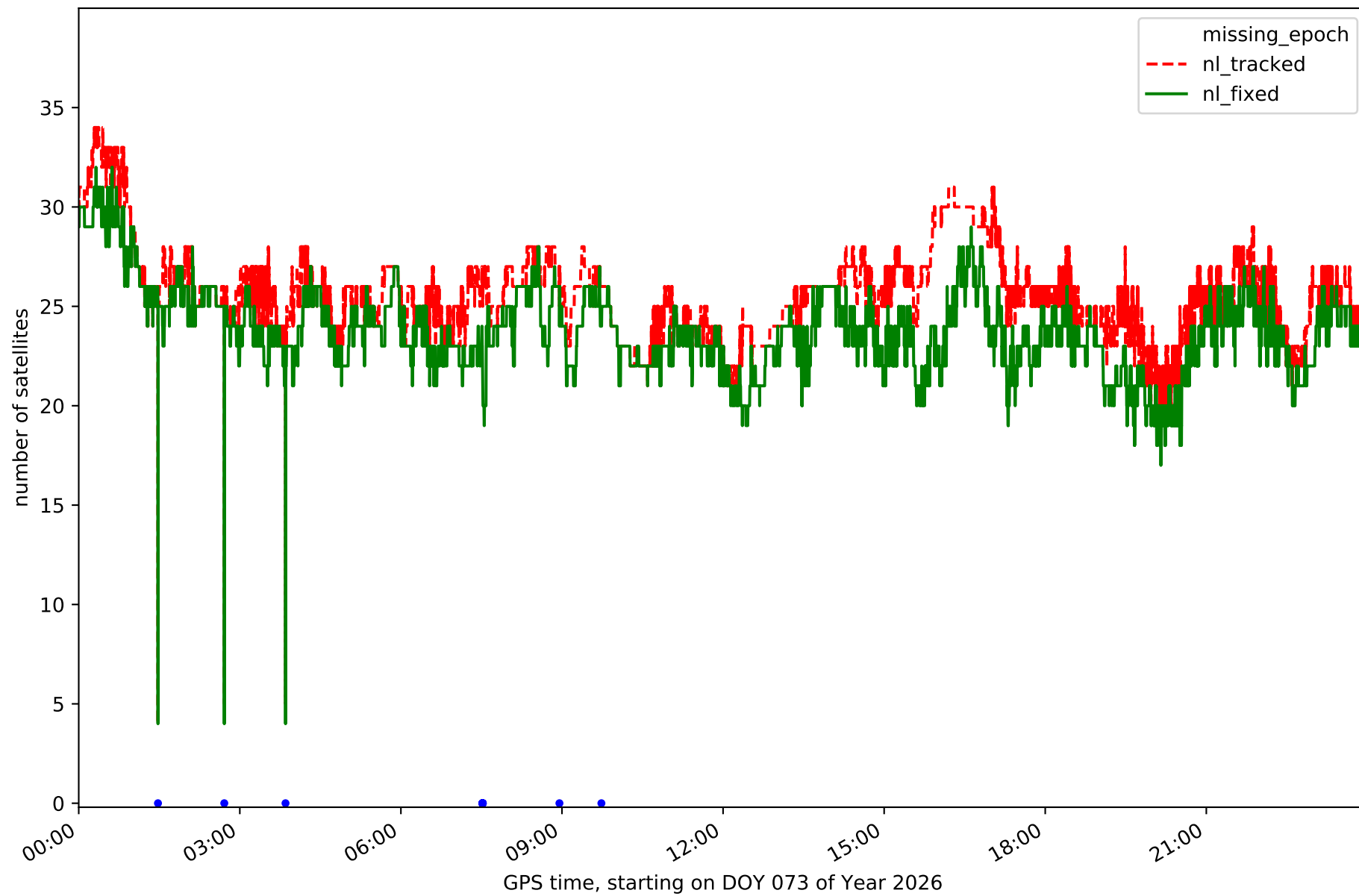
Station GMSR in network N01T



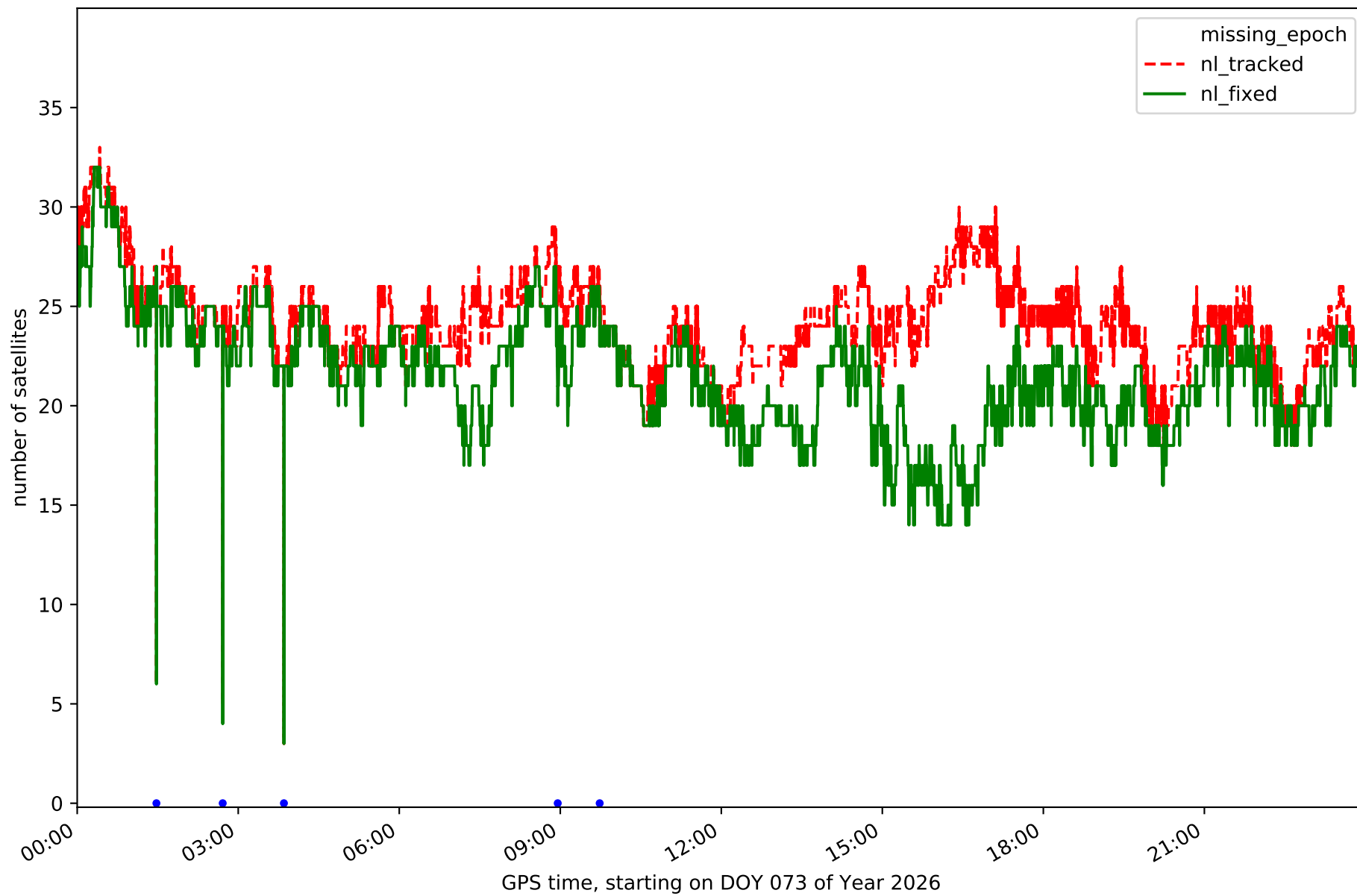
Station IGNE in network N01T



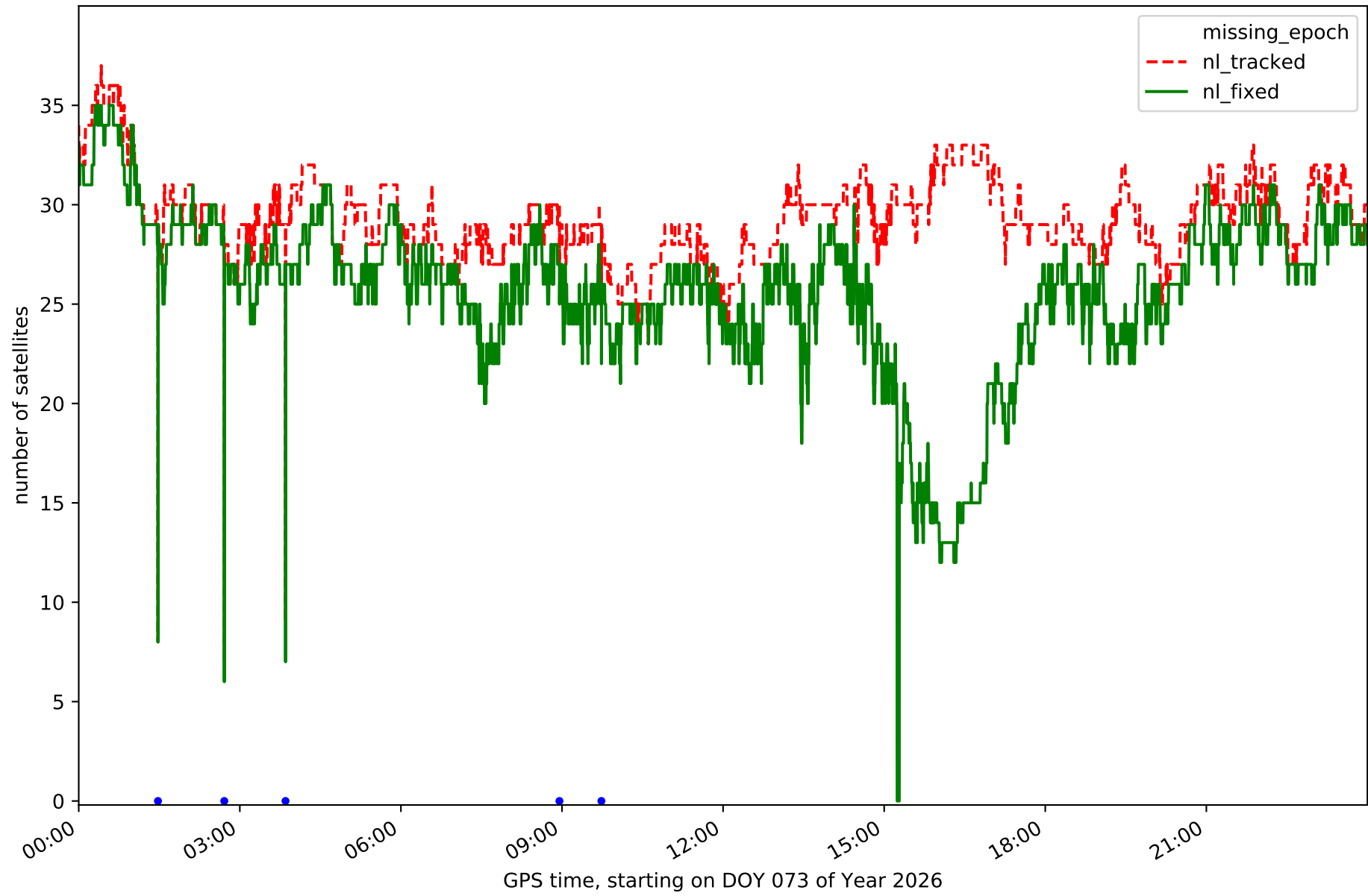
Station OLM1 in network N01T



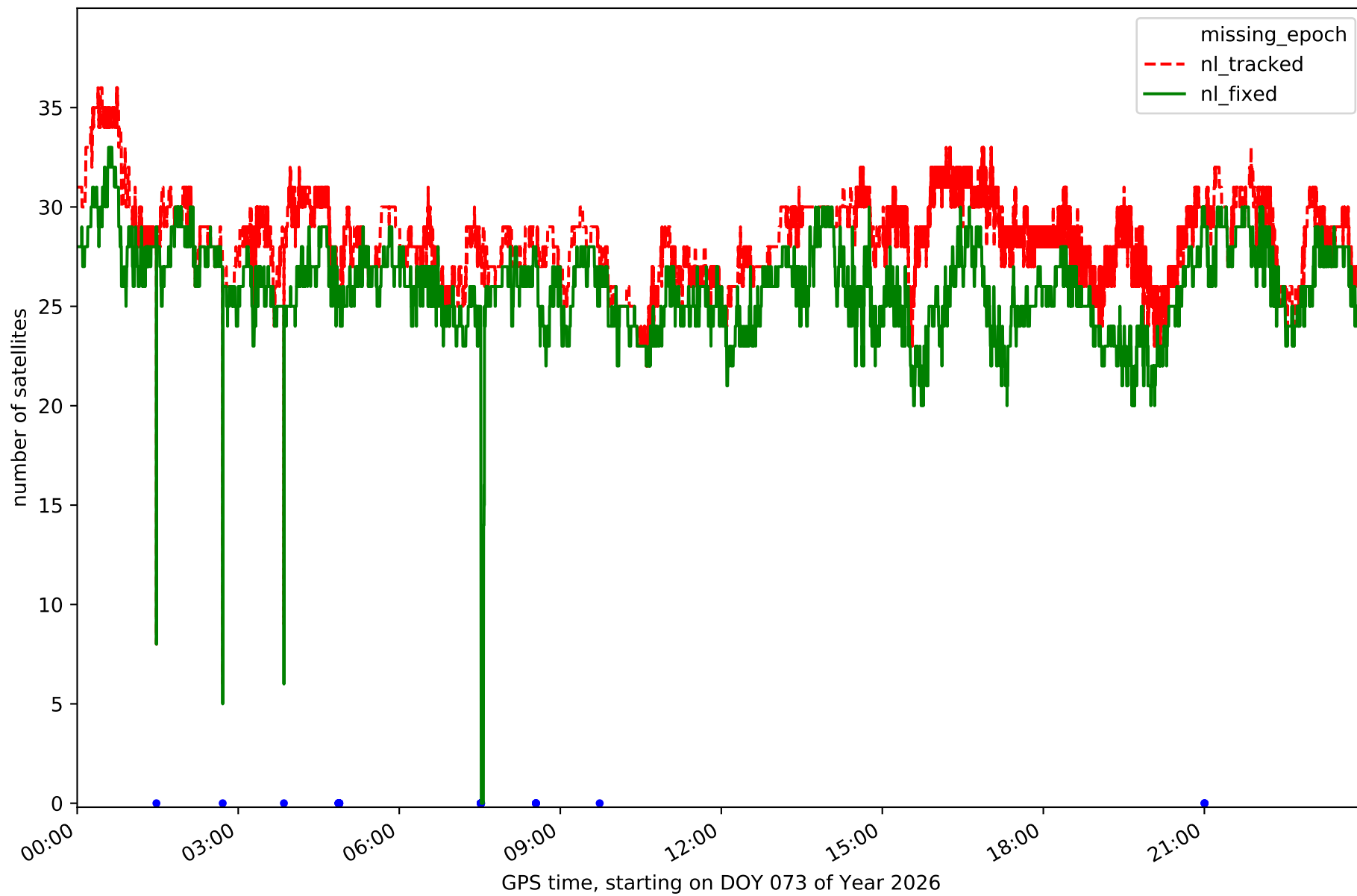
Station ORUS in network N01T



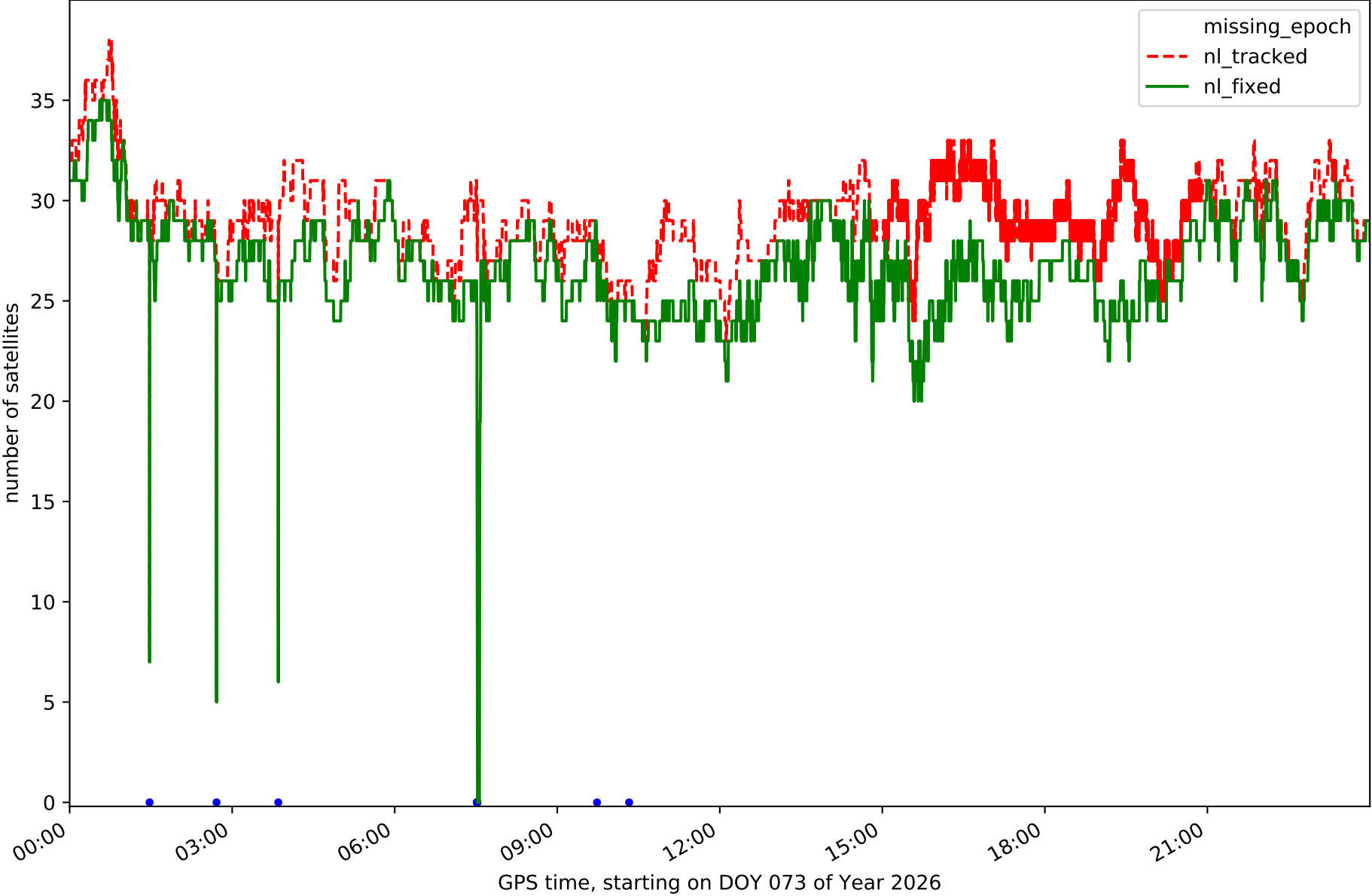
Station MAD1 in network N01T



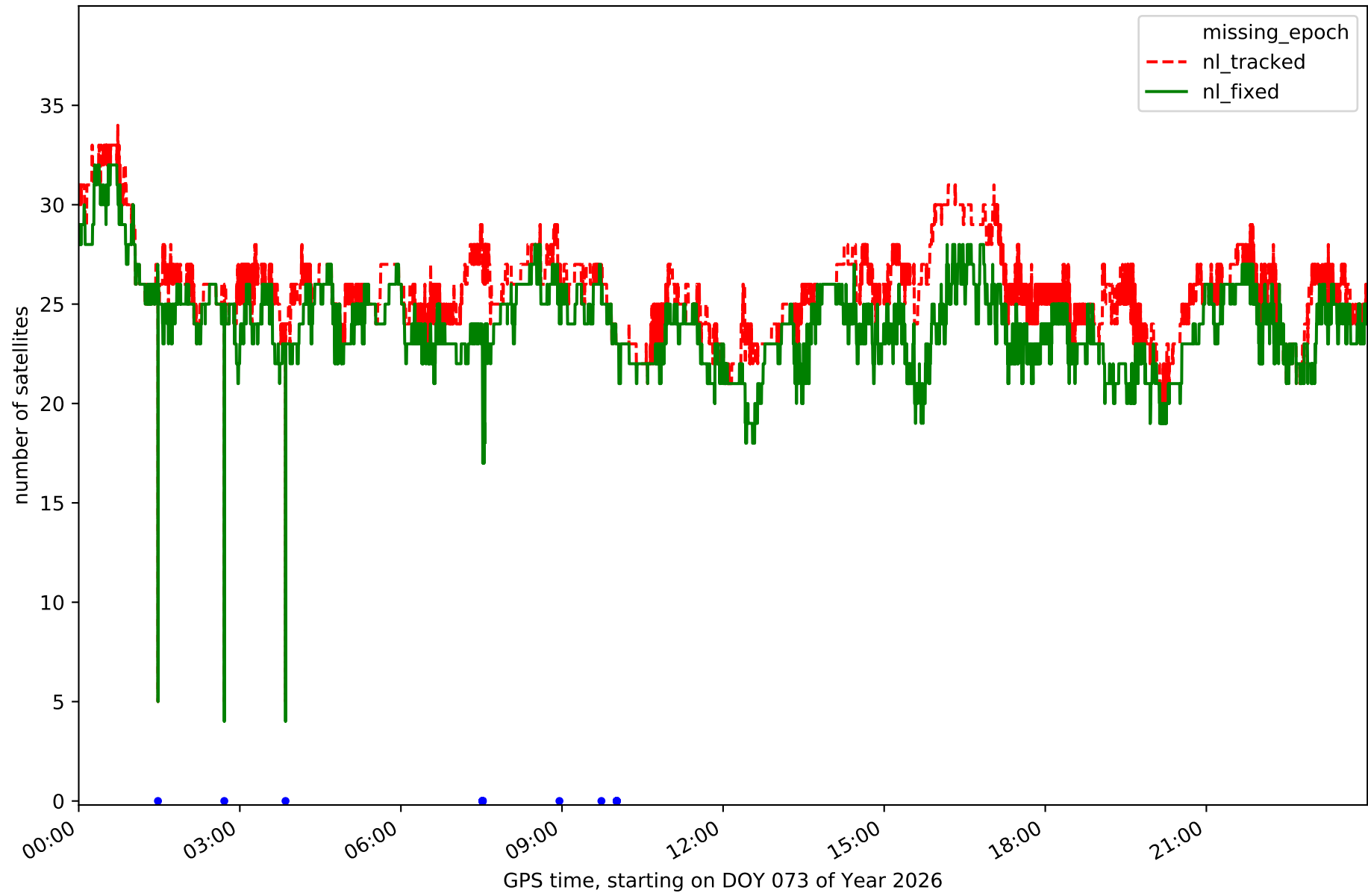
Station NVDA in network N01T



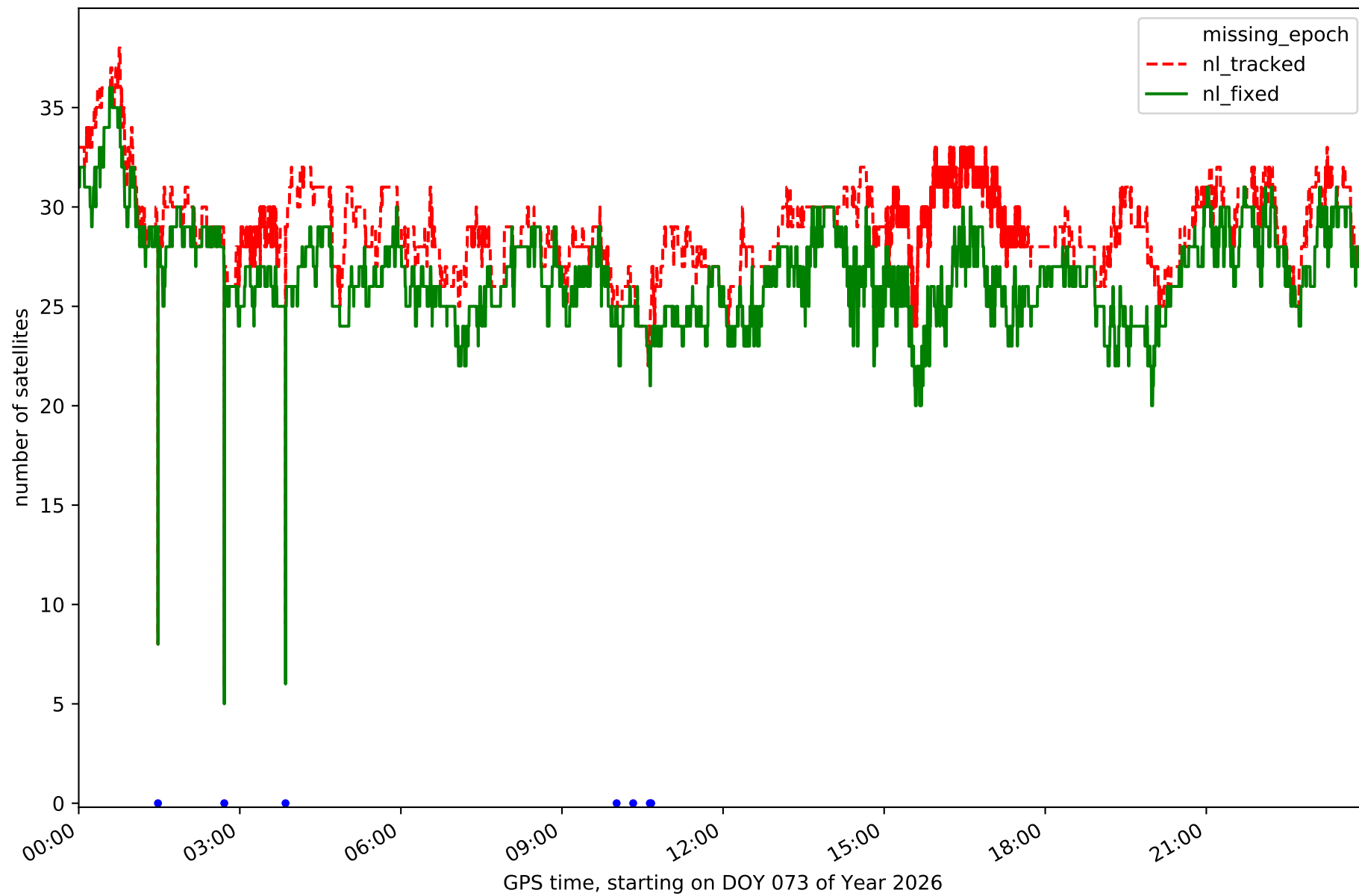
Station PEN1 in network N01T



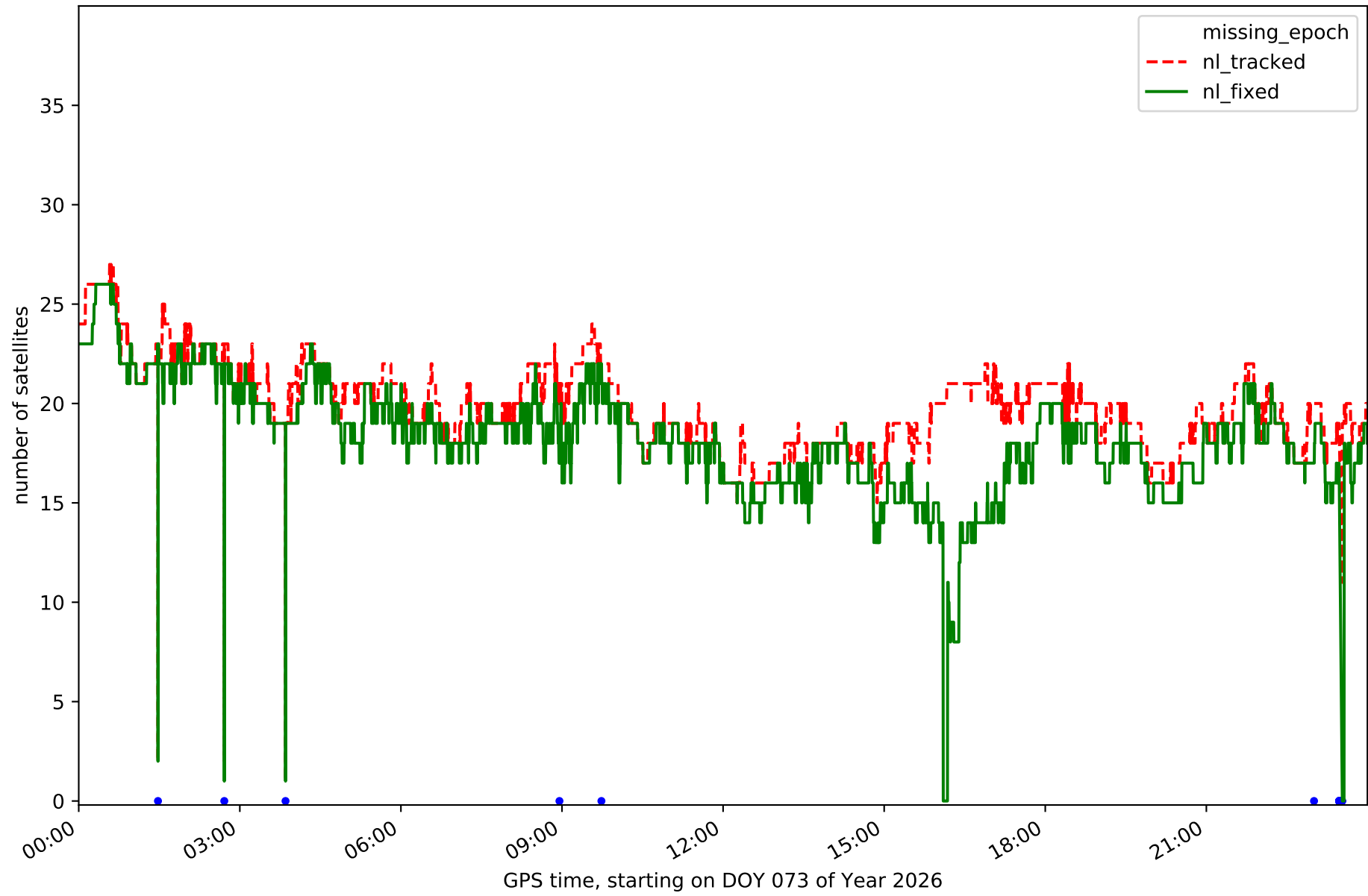
Station RIA1 in network N01T



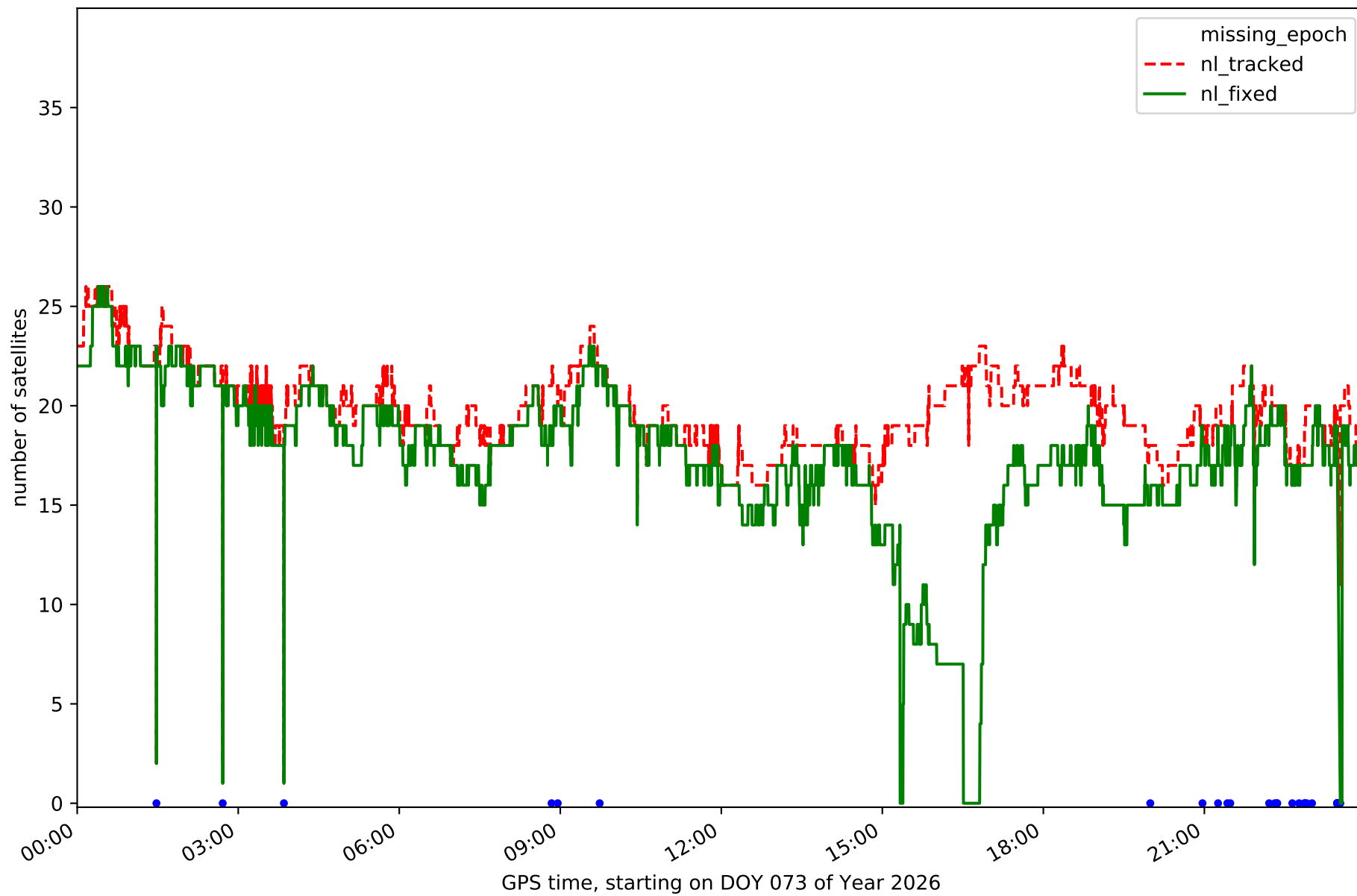
Station SGVA in network N01T



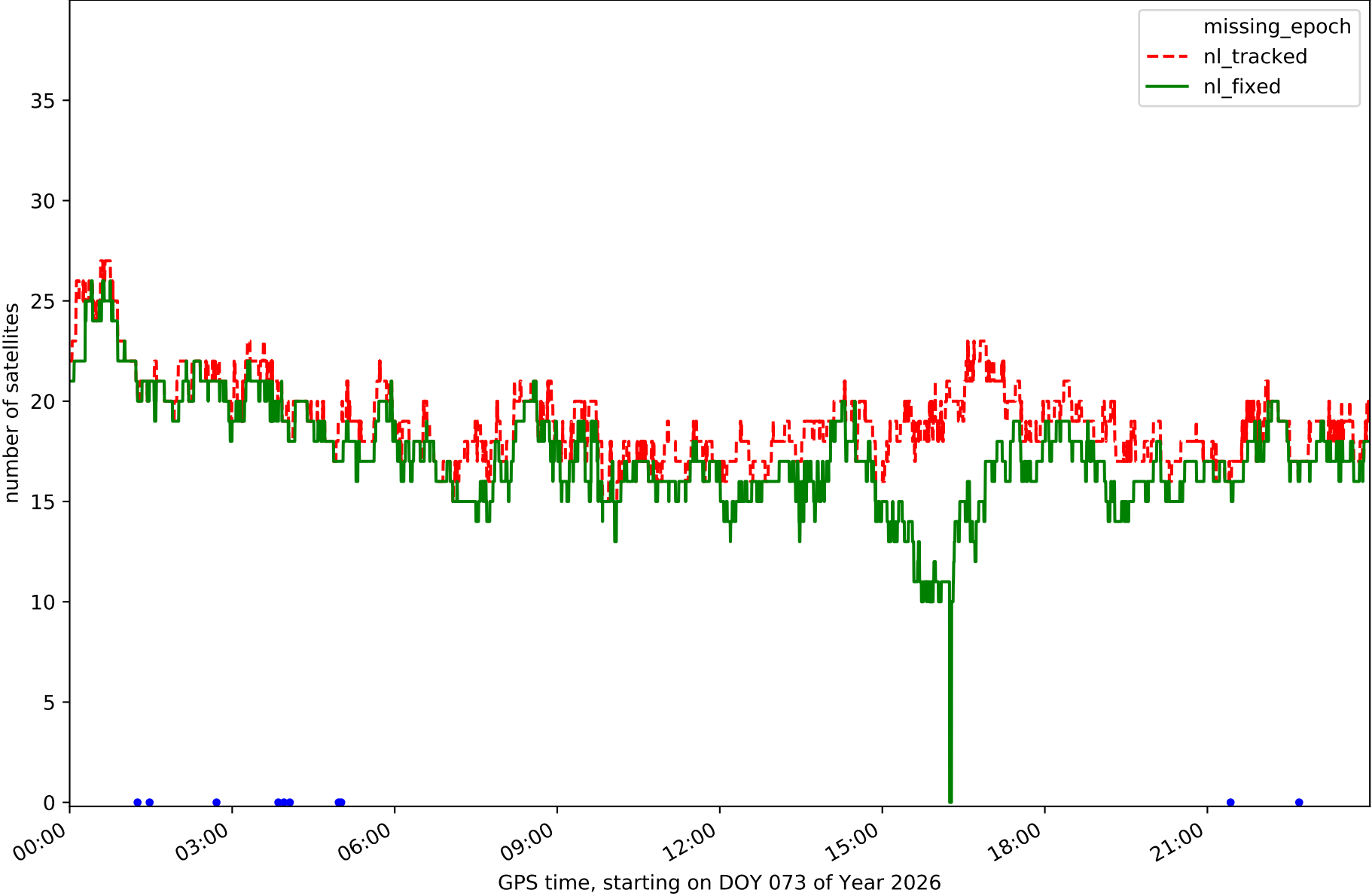
Station SMDV in network N01T



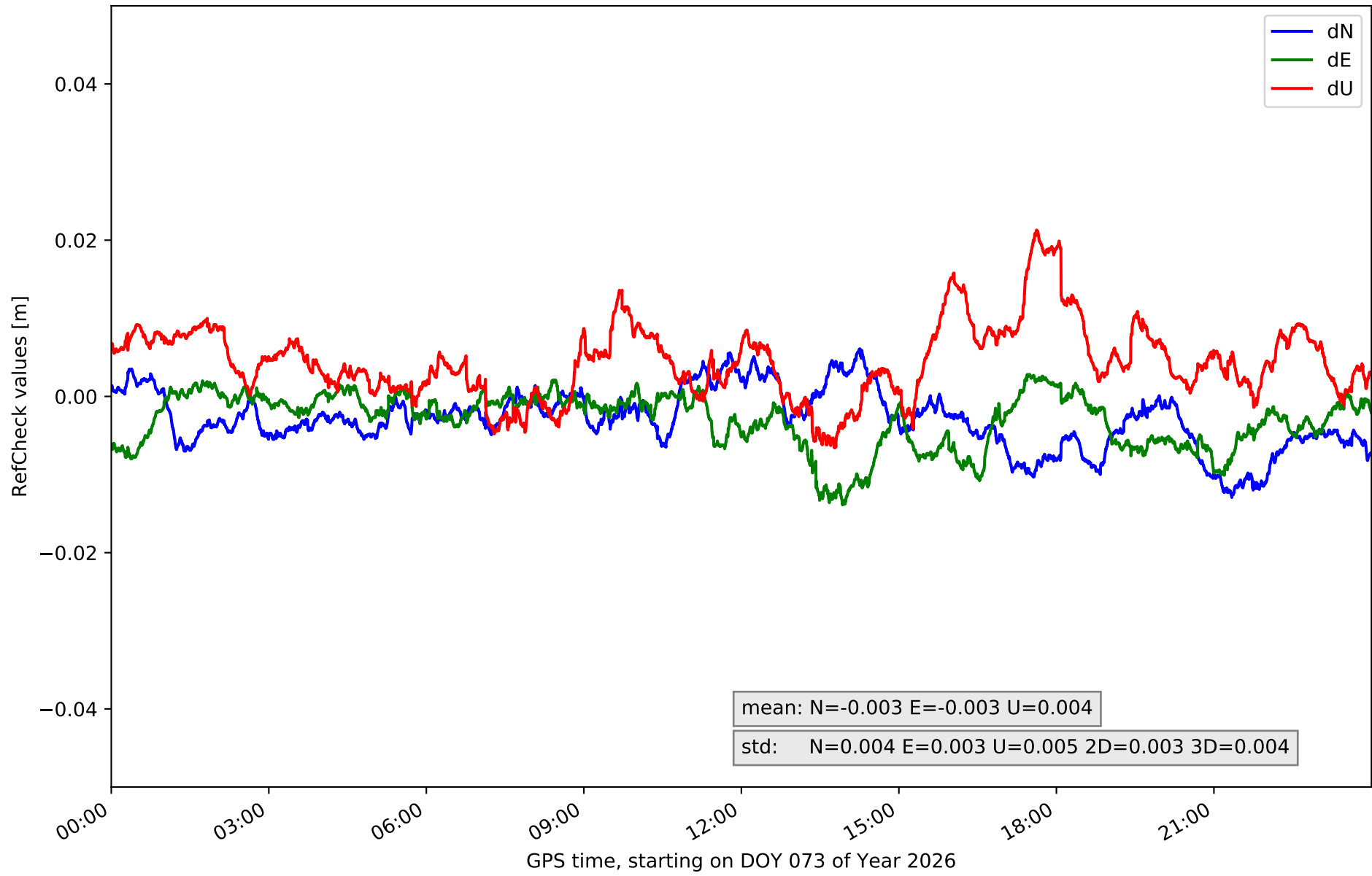
Station TALV in network N01T



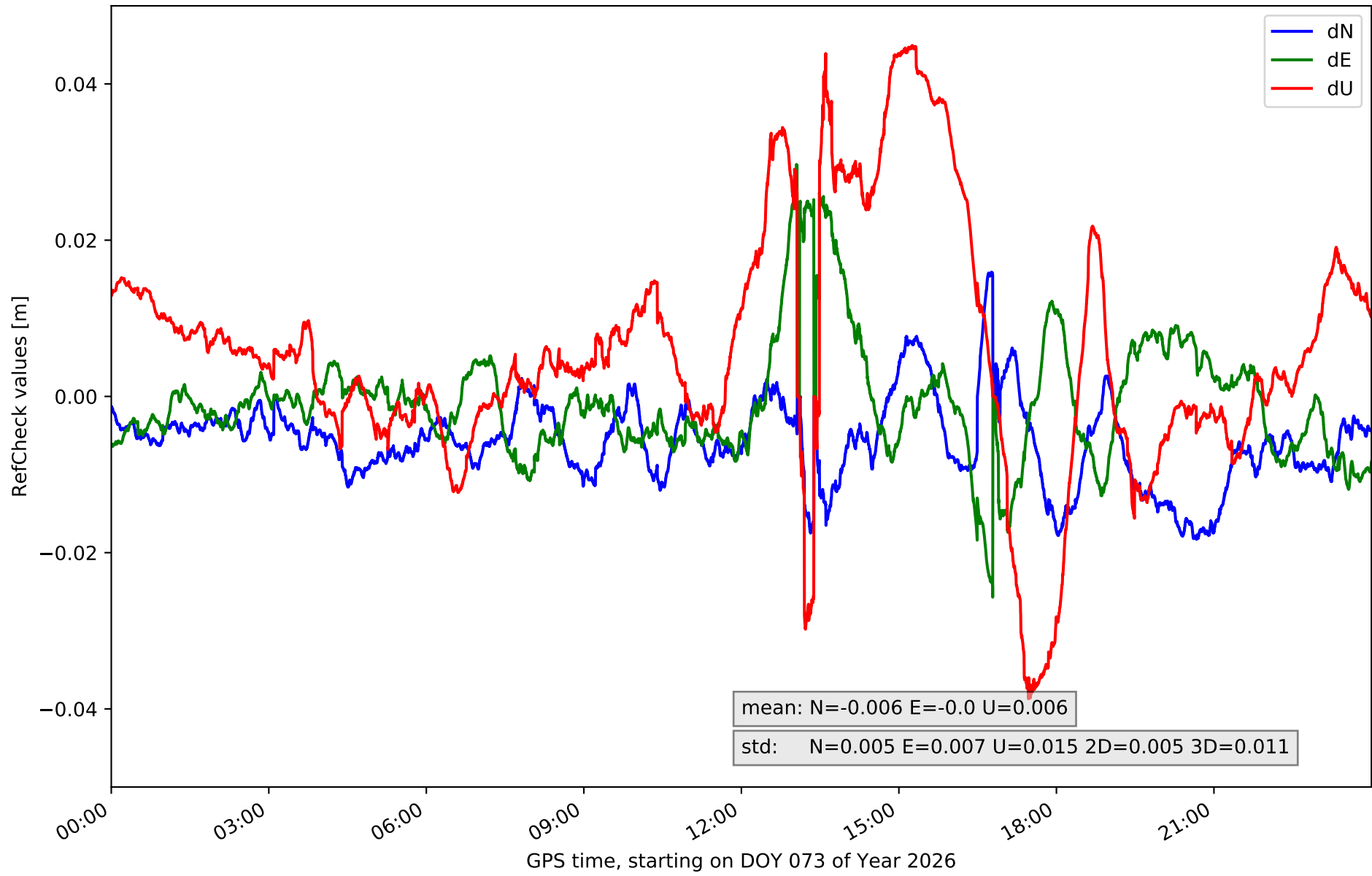
Station YEB1 in network N01T



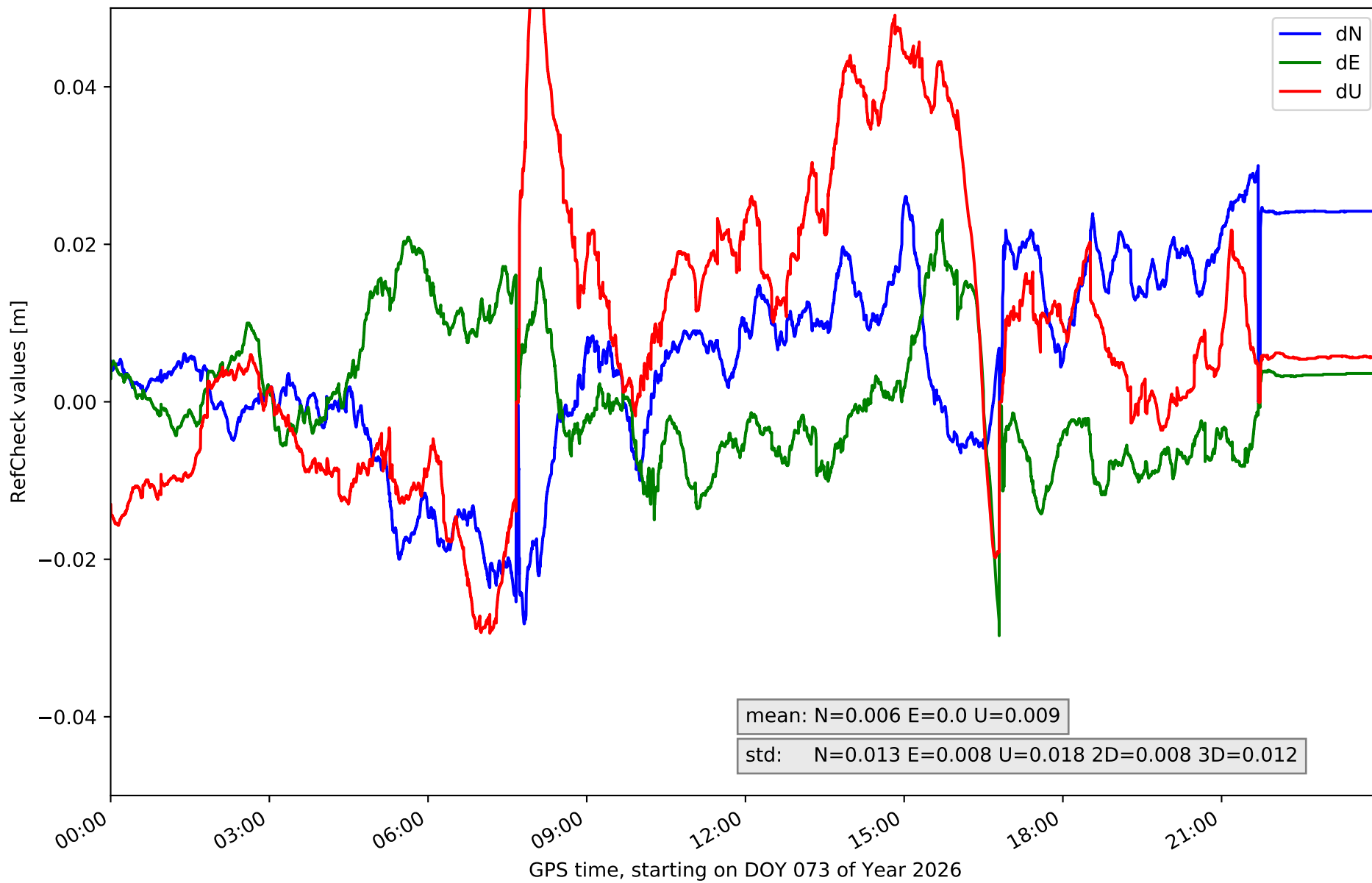
# RefCheck for station ALMZ in network N01T



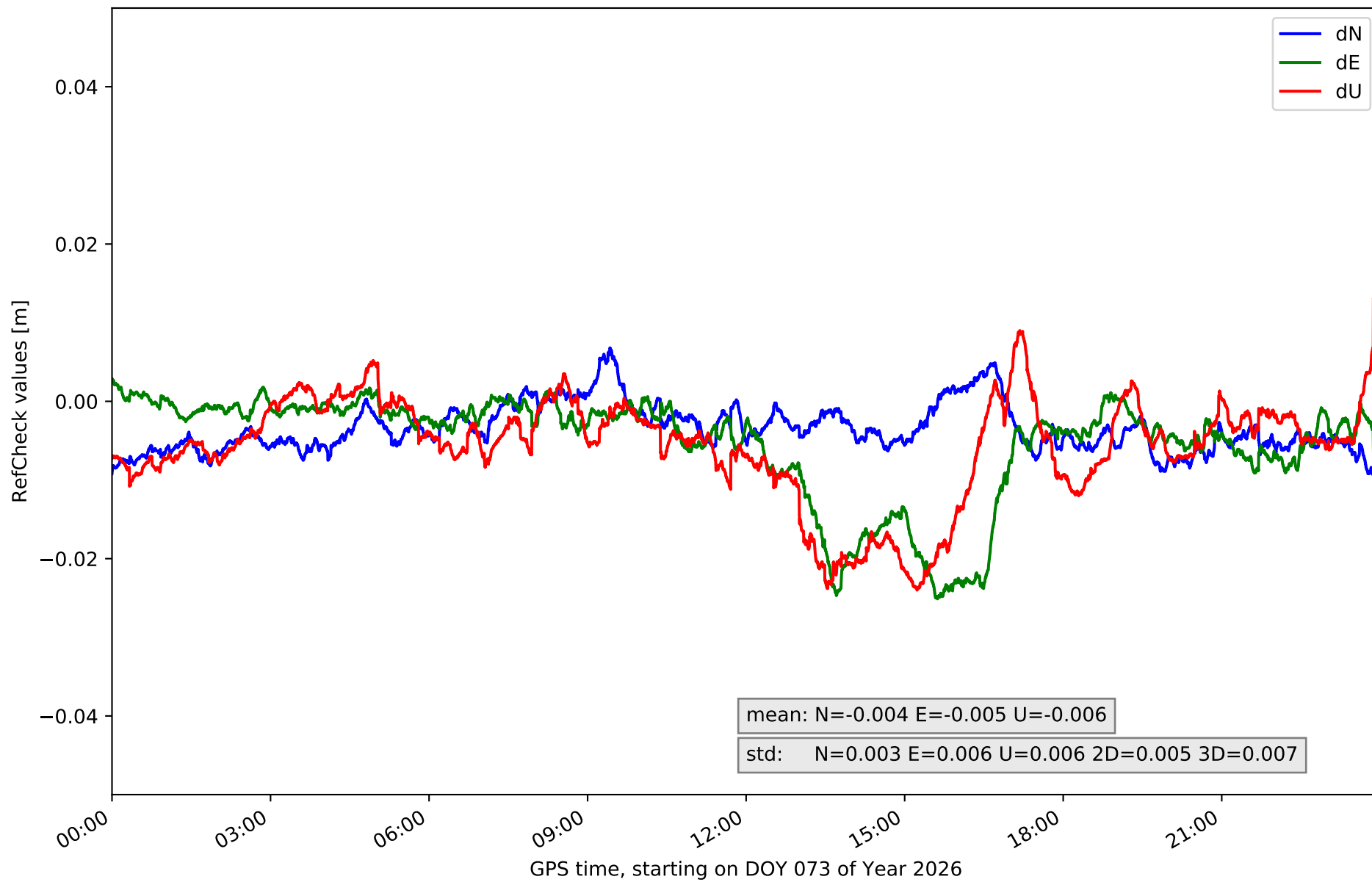
RefCheck for station ARAJ in network N01T



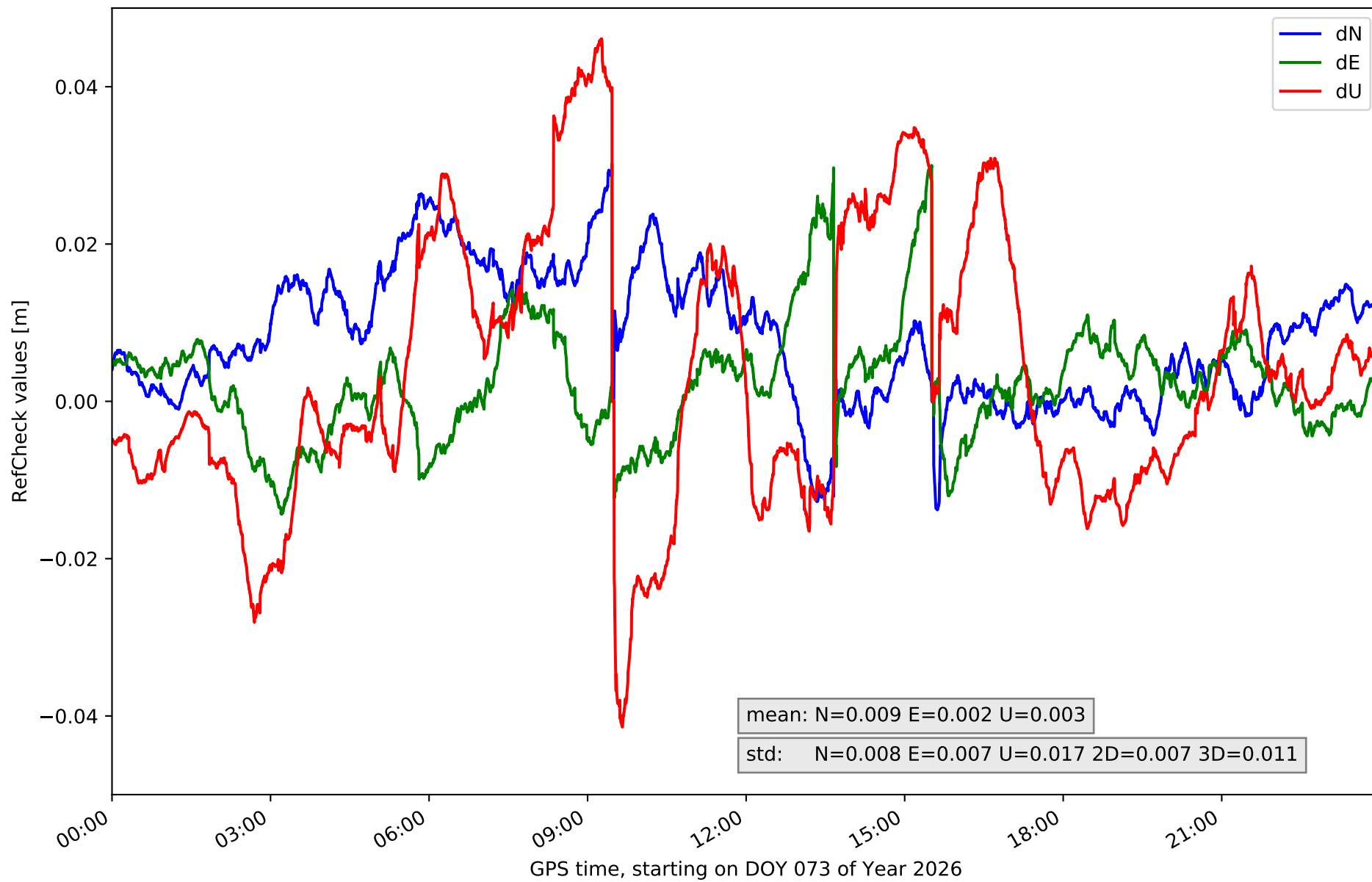
RefCheck for station ARSP in network N01T



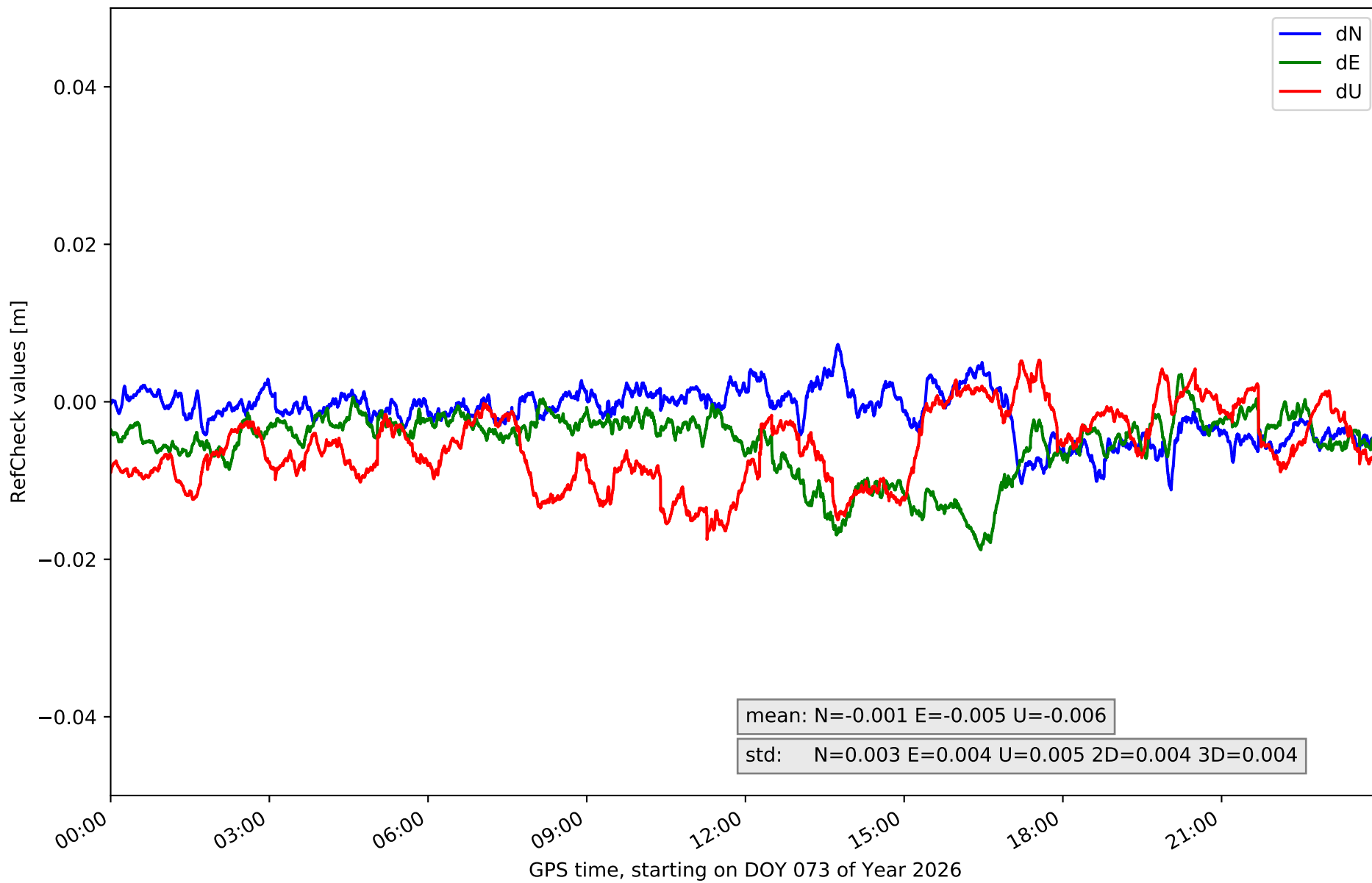
# RefCheck for station AVI2 in network N01T



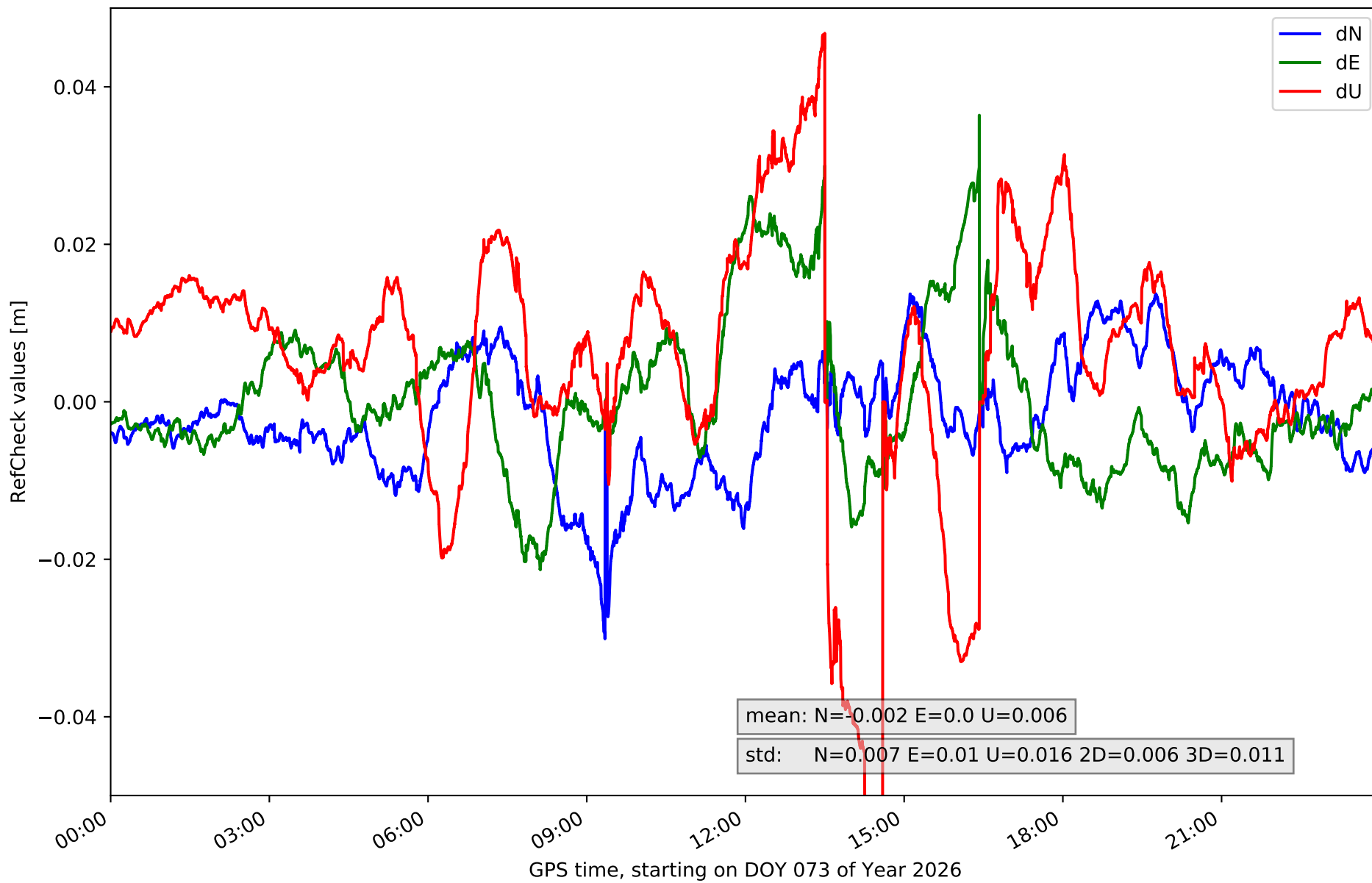
RefCheck for station BUIT in network N01T



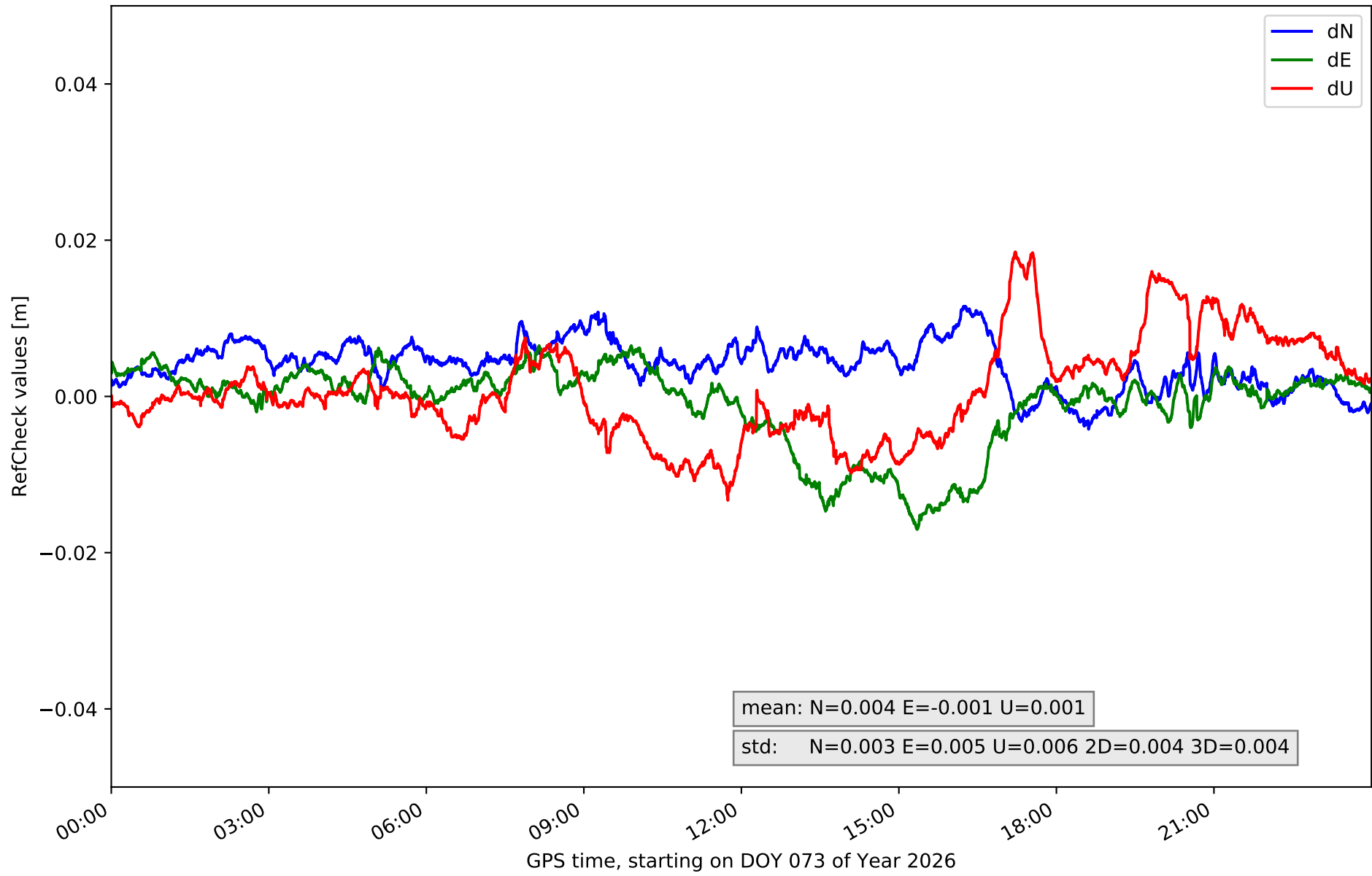
# RefCheck for station GMSR in network N01T



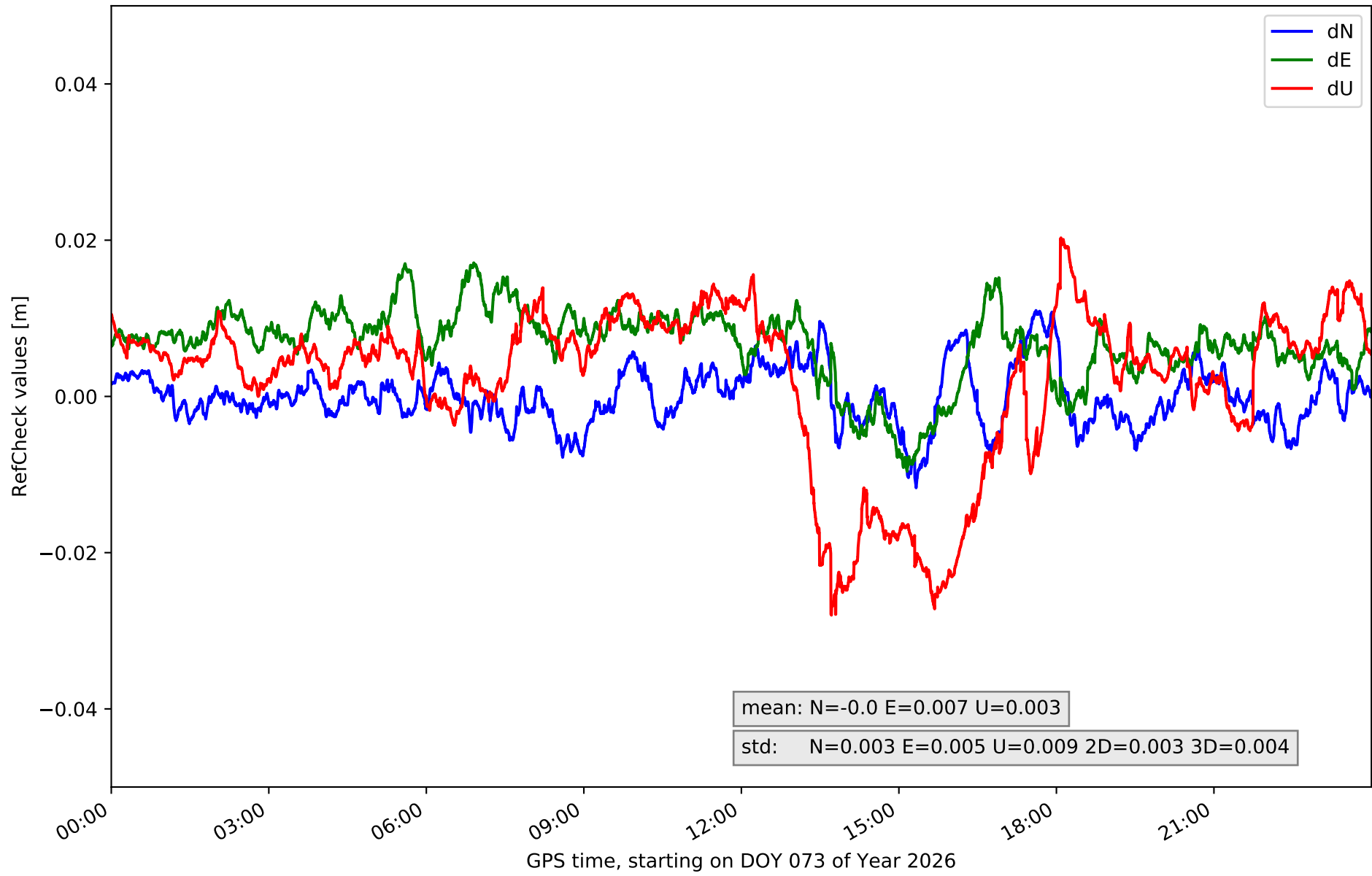
# RefCheck for station IGNE in network N01T



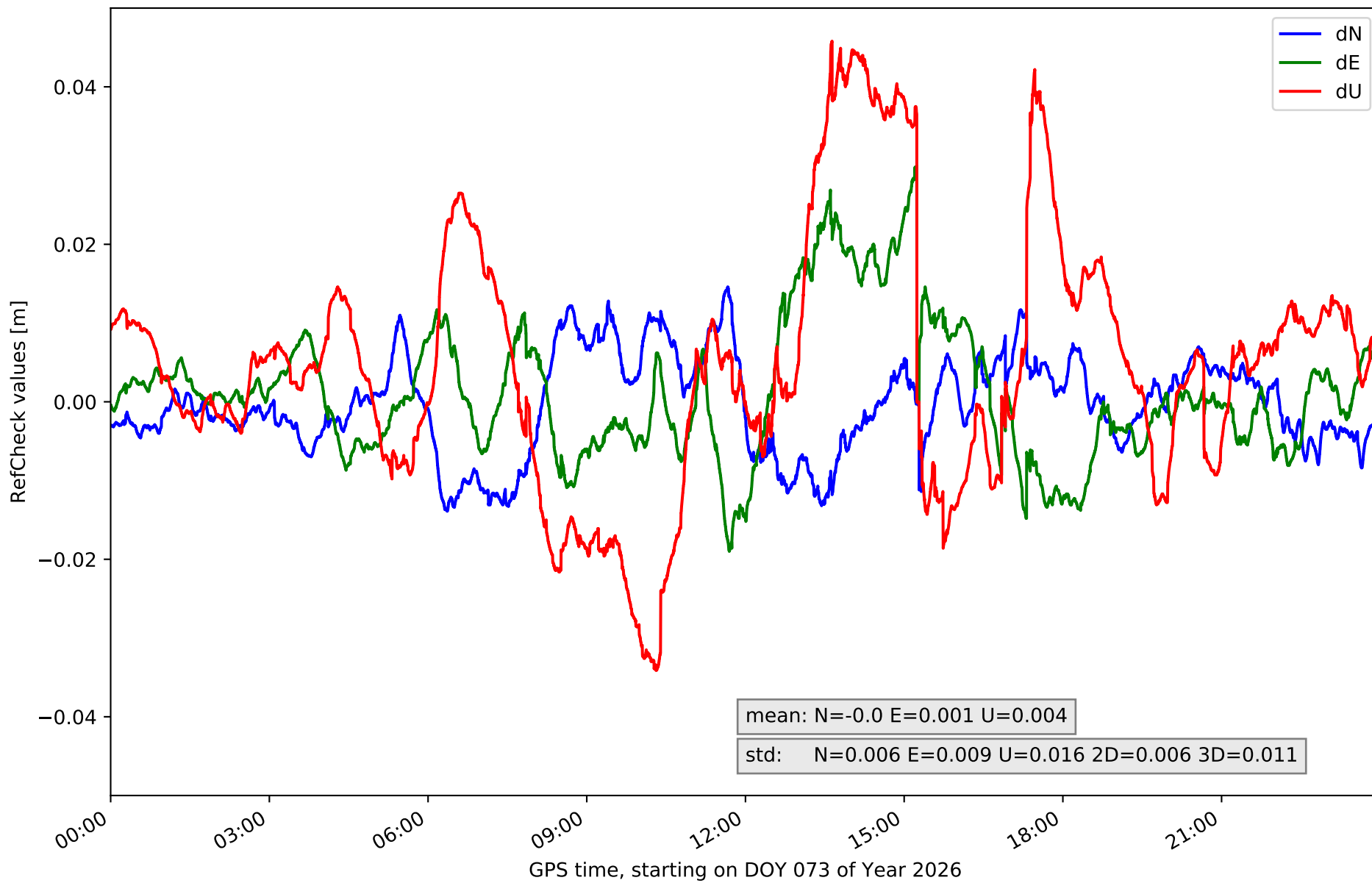
# RefCheck for station OLM1 in network N01T



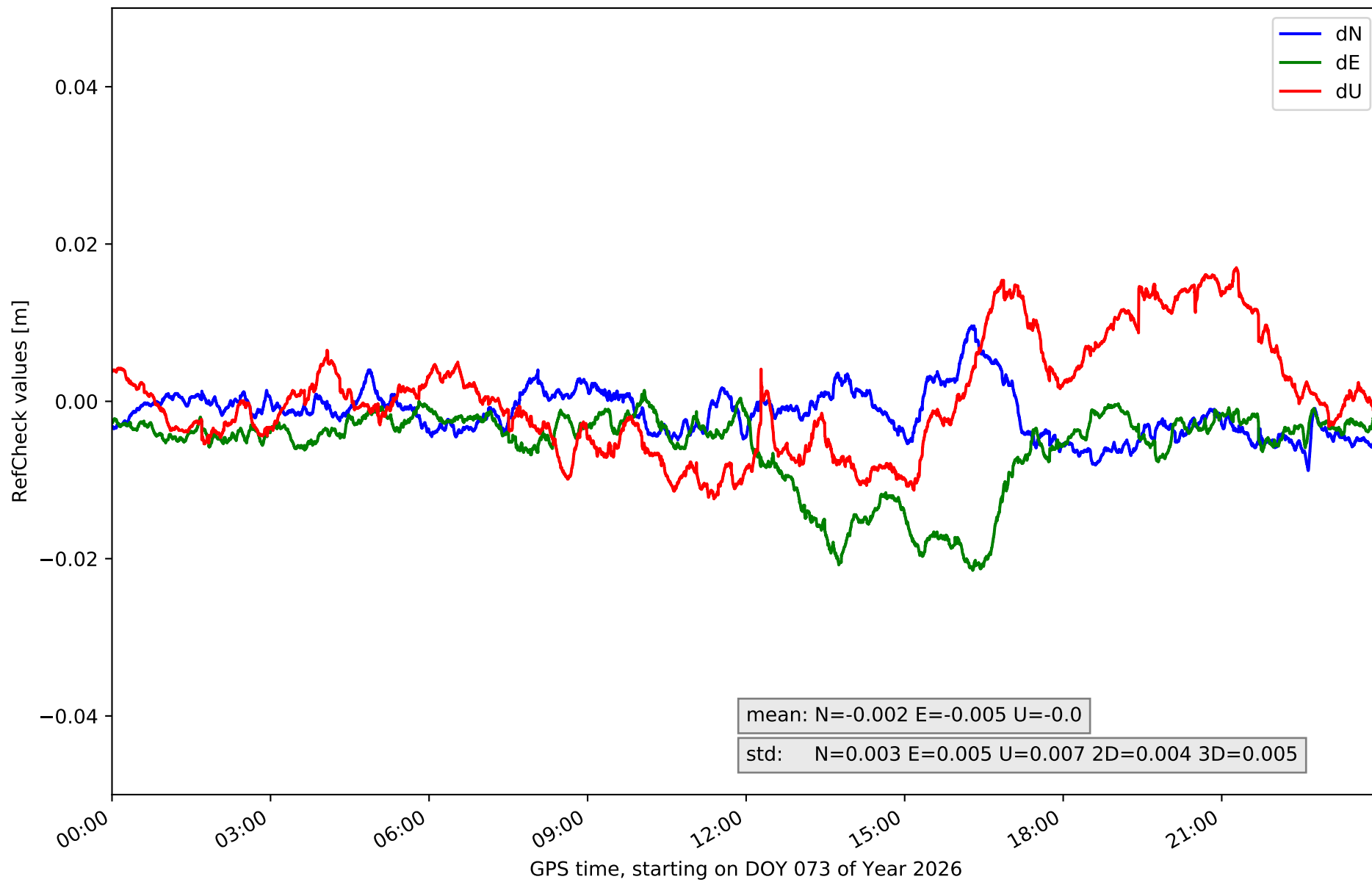
# RefCheck for station ORUS in network N01T



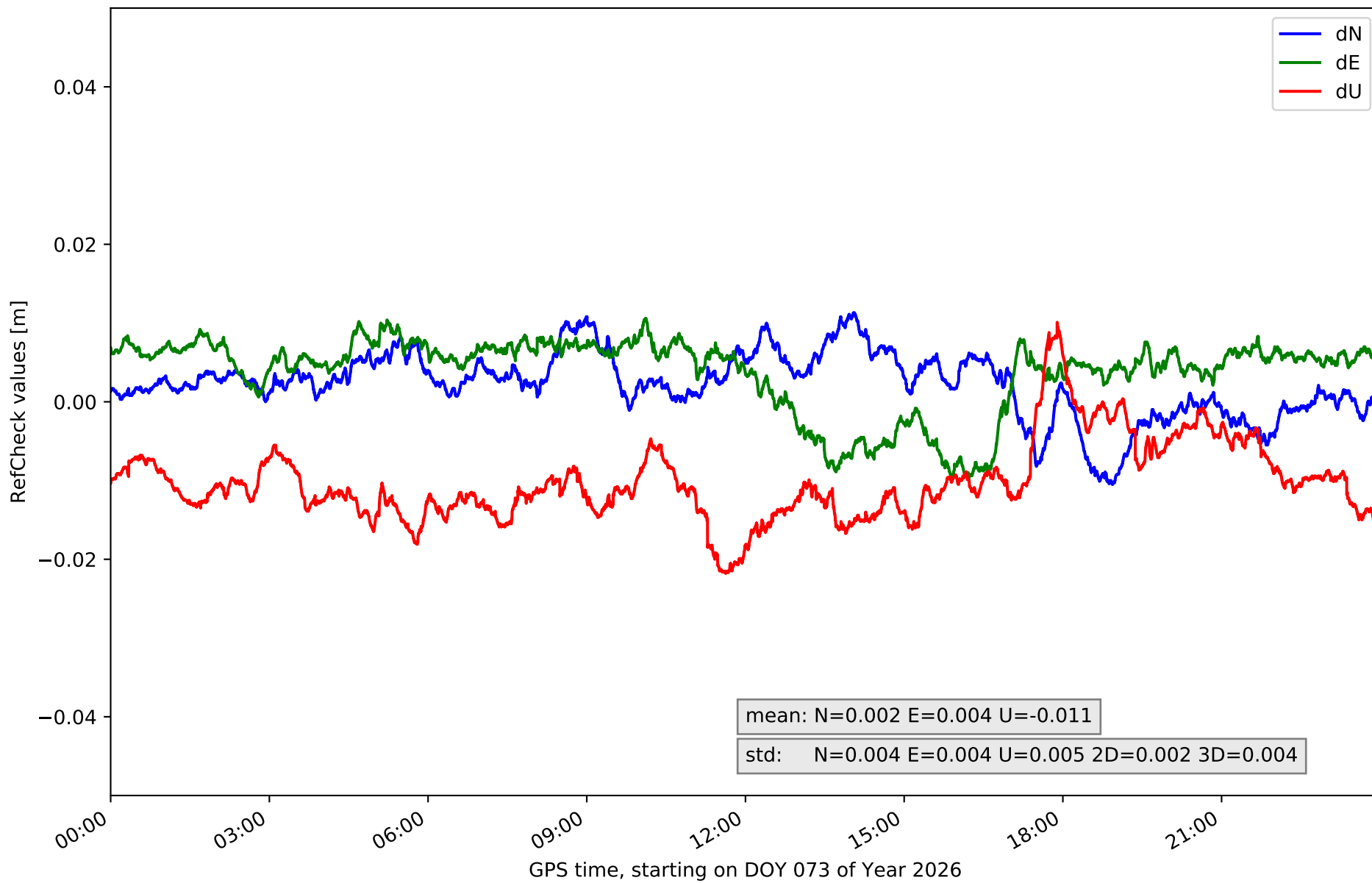
# RefCheck for station MAD1 in network N01T



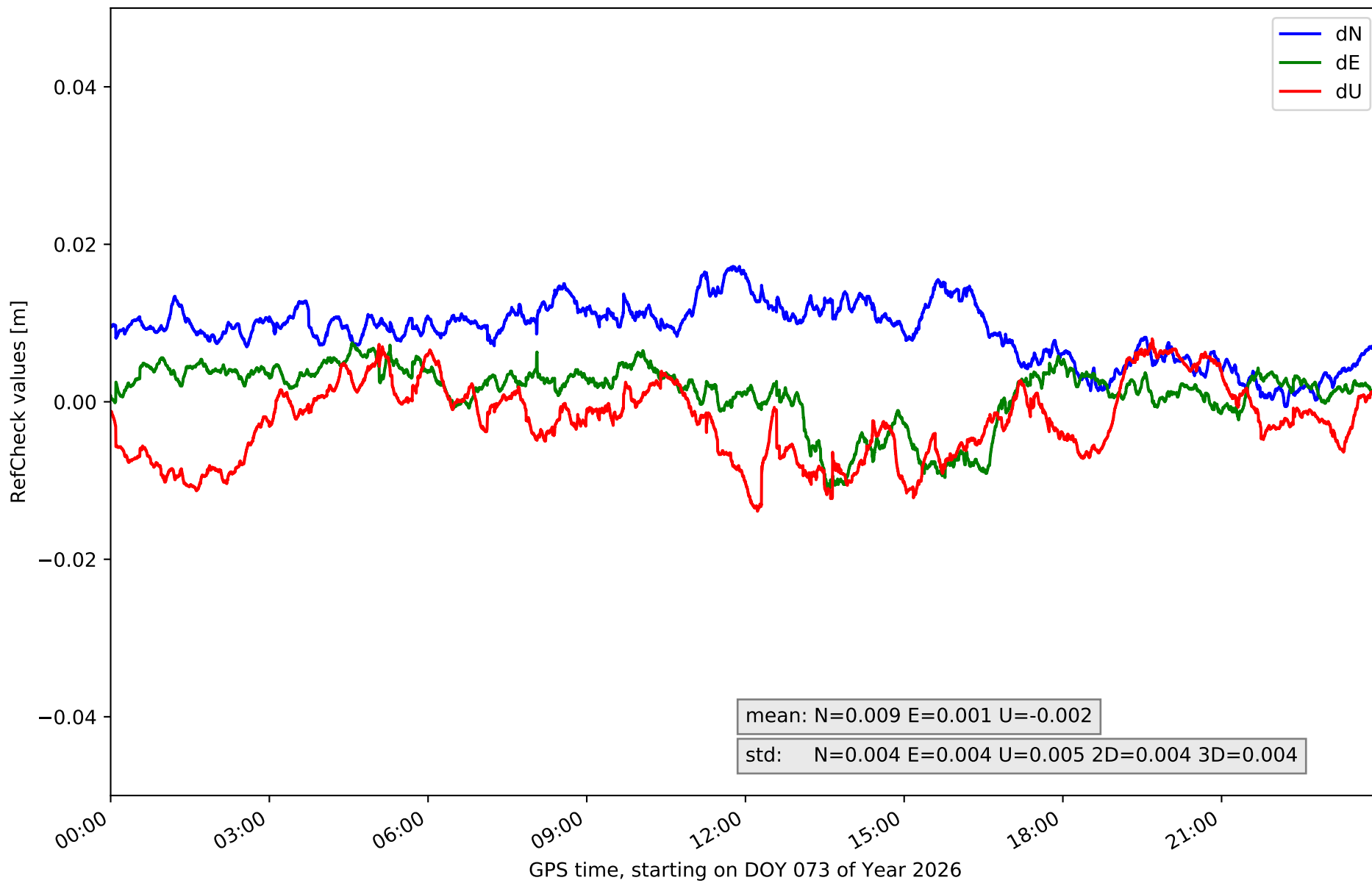
# RefCheck for station NVDA in network N01T



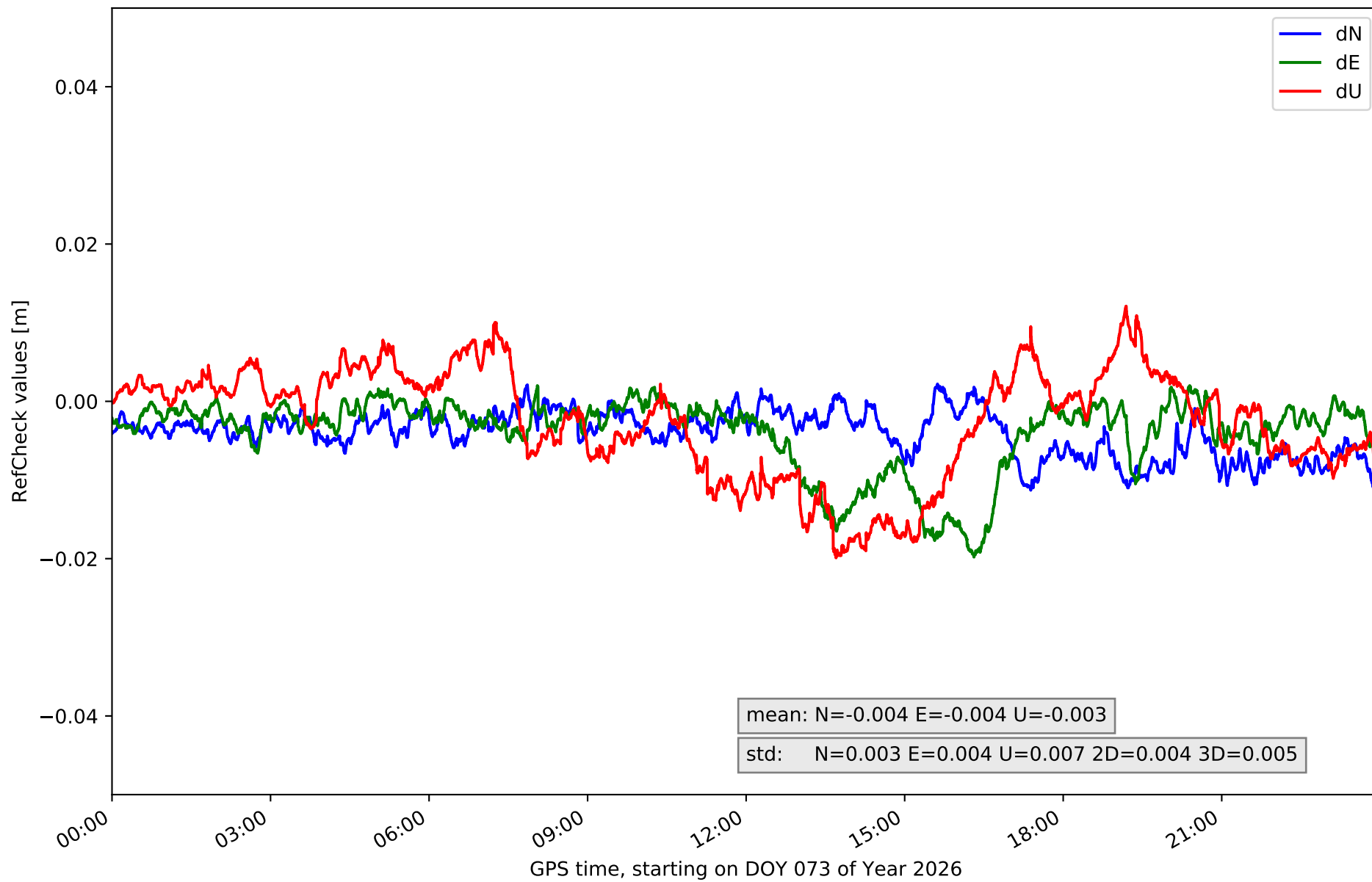
# RefCheck for station PEN1 in network N01T



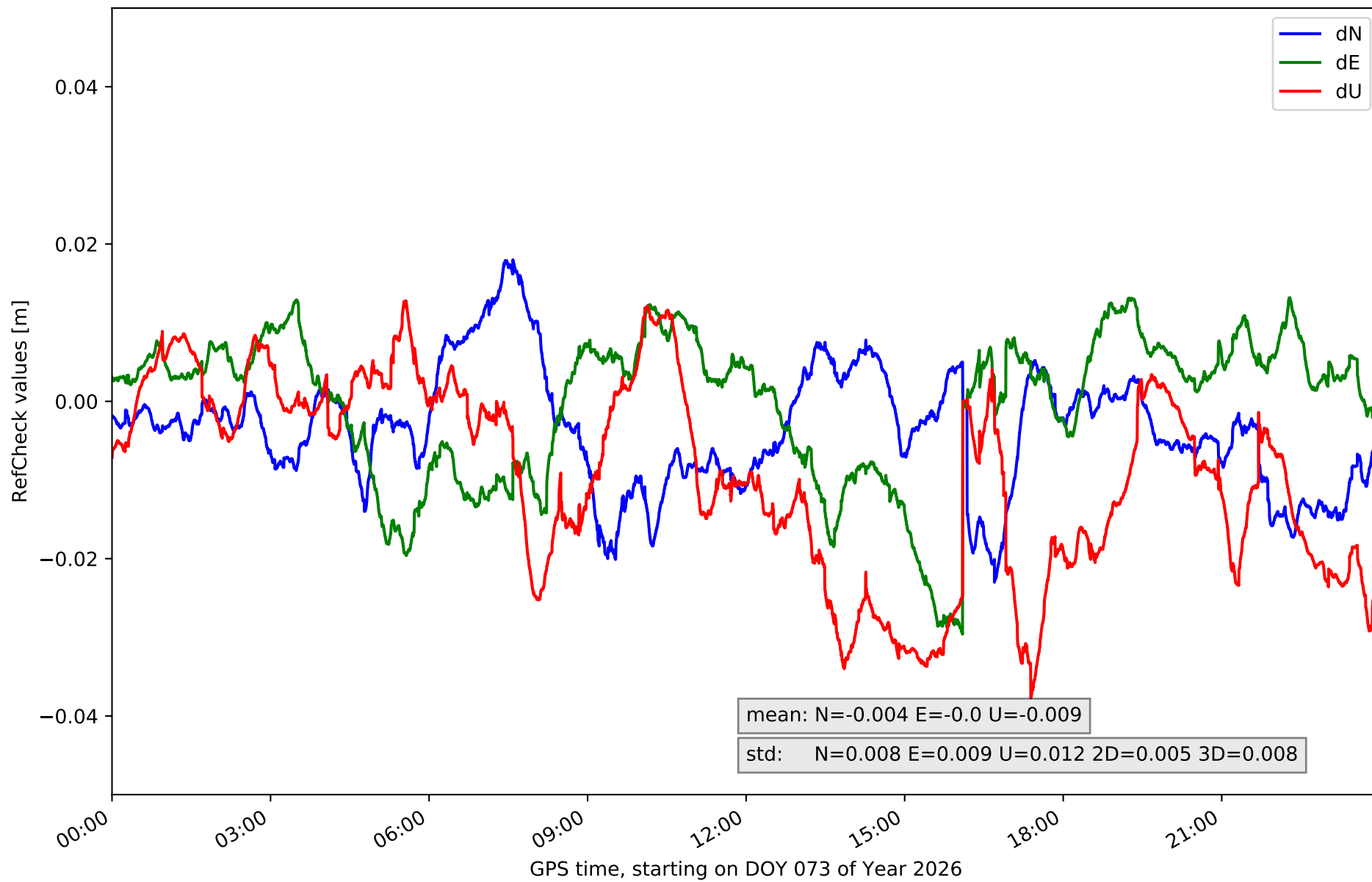
# RefCheck for station RIA1 in network N01T



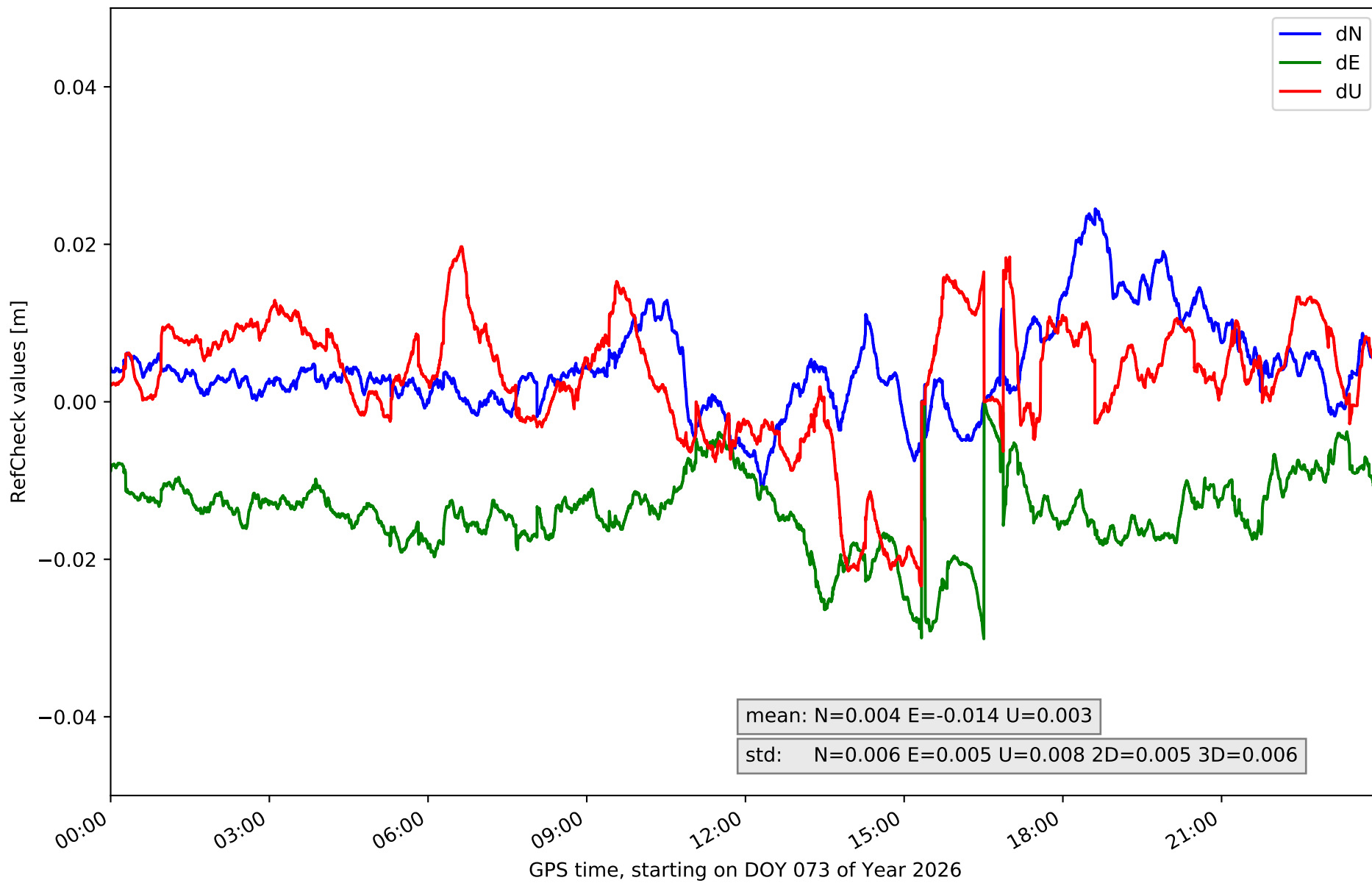
### RefCheck for station SGVA in network N01T



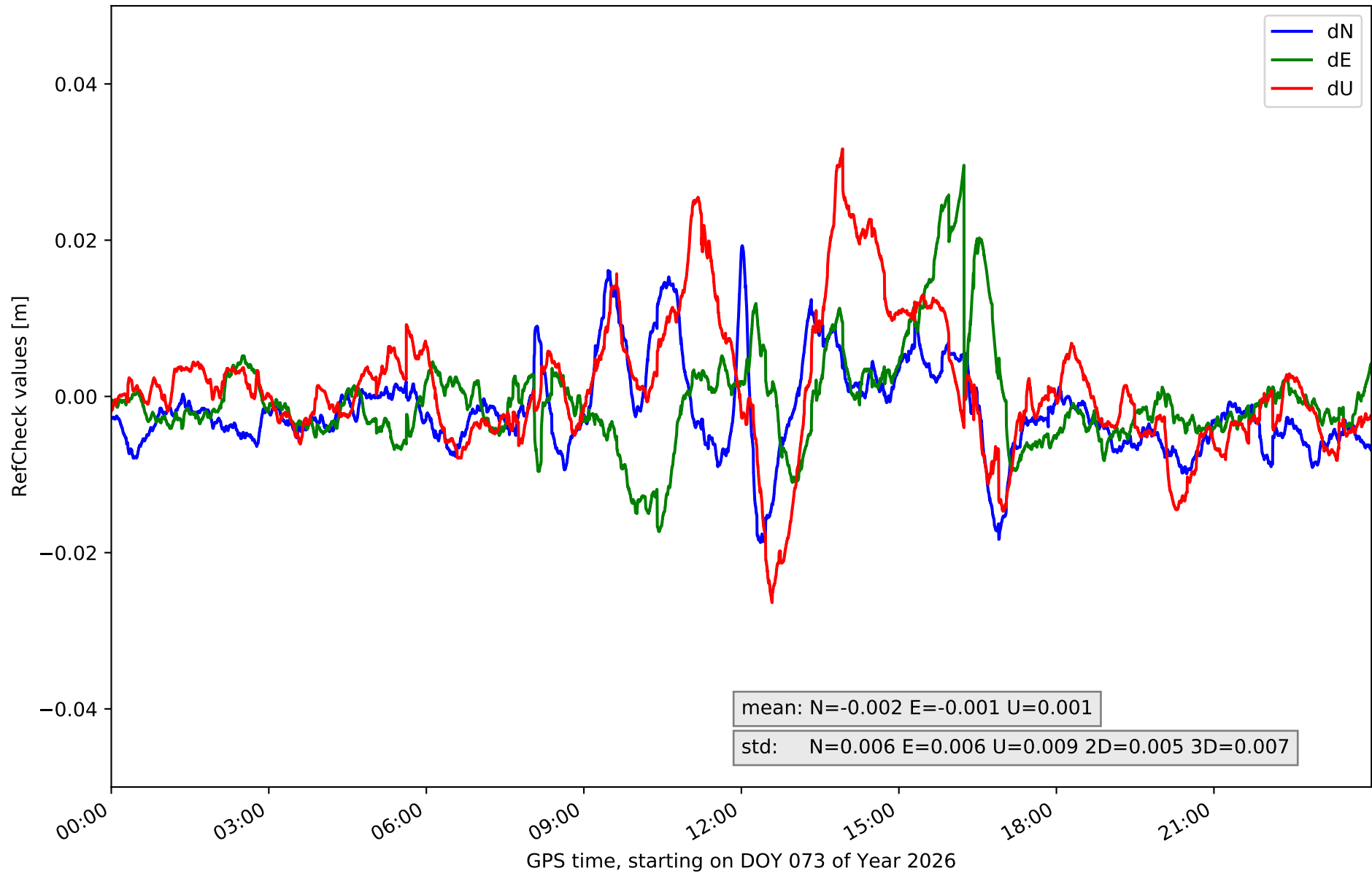
# RefCheck for station SMDV in network N01T



RefCheck for station TALV in network N01T



# RefCheck for station YEB1 in network N01T



## RefCheck values for network N01T

Station	Nmin	Nmax	Nstd	Emin	Emax	Estd	Umin	Umax	Ustd	std2D	std3D	#2D > 0.01	% 2D > 0.01	#3D > 0.02	% 3D > 0.02
ALMZ	-0.013	0.006	0.004	-0.014	0.003	0.003	-0.007	0.021	0.005	0.003	0.004	4401	11.1	817	2.1
ARAJ	-0.018	0.016	0.005	-0.026	0.03	0.007	-0.039	0.045	0.015	0.005	0.011	12921	32.5	8550	21.5
ARSP	-0.028	<b>0.03</b>	<b>0.013</b>	<b>-0.03</b>	0.023	0.008	-0.029	<b>0.059</b>	<b>0.018</b>	<b>0.008</b>	<b>0.012</b>	26982	67.8	<b>23852</b>	<b>60.0</b>
AVI2	-0.01	0.007	0.003	-0.025	0.003	0.006	-0.024	0.013	0.006	0.005	0.007	5951	15.0	4985	12.5
BUIT	-0.014	<b>0.03</b>	0.008	-0.014	0.03	0.007	-0.041	0.046	0.017	0.007	0.011	22978	57.8	17094	43.0
GMSR	-0.011	0.007	0.003	-0.019	0.004	0.004	-0.018	0.005	0.005	0.004	0.004	6239	15.7	473	1.2
IGNE	<b>-0.03</b>	0.014	0.007	-0.021	<b>0.036</b>	<b>0.01</b>	<b>-0.06</b>	0.047	0.016	0.006	0.011	18054	45.4	11072	27.8
OLM1	-0.004	0.011	0.003	-0.017	0.006	0.005	-0.013	0.018	0.006	0.004	0.004	5556	14.0	0	0.0
ORUS	-0.012	0.011	0.003	-0.01	0.017	0.005	-0.028	0.02	0.009	0.003	0.004	11539	29.0	2510	6.3
MAD1	-0.014	0.015	0.006	-0.019	0.03	0.009	-0.034	0.046	0.016	0.006	0.011	14905	37.5	11564	29.1
NVDA	-0.009	0.01	0.003	-0.021	0.001	0.005	-0.012	0.017	0.007	0.004	0.005	5758	14.5	1373	3.5
PEN1	-0.011	0.011	0.004	-0.01	0.011	0.004	-0.022	0.01	0.005	0.002	0.004	5339	13.4	1914	4.8
RIA1	-0.001	0.017	0.004	-0.011	0.007	0.004	-0.014	0.008	0.005	0.004	0.004	22770	57.3	159	0.4
SGVA	-0.011	0.002	0.003	-0.02	0.002	0.004	-0.02	0.012	0.007	0.004	0.005	6749	17.0	2397	6.0
SMDV	-0.023	0.018	0.008	<b>-0.03</b>	0.013	0.009	-0.038	0.013	0.012	0.005	0.008	22141	55.7	12832	32.3
TALV	-0.011	0.025	0.006	<b>-0.03</b>	-0.0	0.005	-0.023	0.02	0.008	0.005	0.006	<b>35007</b>	<b>88.0</b>	9769	24.6
YEB1	-0.019	0.019	0.006	-0.017	0.03	0.006	-0.026	0.032	0.009	0.005	0.007	8165	20.5	5295	13.3
<b>Mean</b>	<b>-0.014</b>	<b>0.015</b>	<b>0.005</b>	<b>-0.02</b>	<b>0.014</b>	<b>0.006</b>	<b>-0.026</b>	<b>0.025</b>	<b>0.01</b>	<b>0.005</b>	<b>0.007</b>	<b>13850.3</b>	<b>34.8</b>	<b>6744.5</b>	<b>17.0</b>
<b>Min/Max</b>	<b>-0.03</b>	<b>0.03</b>	<b>0.013</b>	<b>-0.03</b>	<b>0.036</b>	<b>0.01</b>	<b>-0.06</b>	<b>0.059</b>	<b>0.018</b>	<b>0.008</b>	<b>0.012</b>	<b>35007</b>	<b>88.0</b>	<b>23852</b>	<b>60.0</b>

fixing statistic for network N01T

fixing percentage of	all GNSS	G	R	E	C
using threshold 0.3	93.1	95.2	91.1	95.7	89.4
considering satellites with dual-frequency fixed	90.3	92.6	88.4	92.0	86.2
considering all signals separately	90.6	92.7	88.4	92.4	85.2