

summary for network NT15

timeperiod chosen: from 2024-07-19-00:00:00 until 2024-07-19-23:59:59

average update rate (durations larger than 15 seconds considered as observation gap): 1.0 seconds

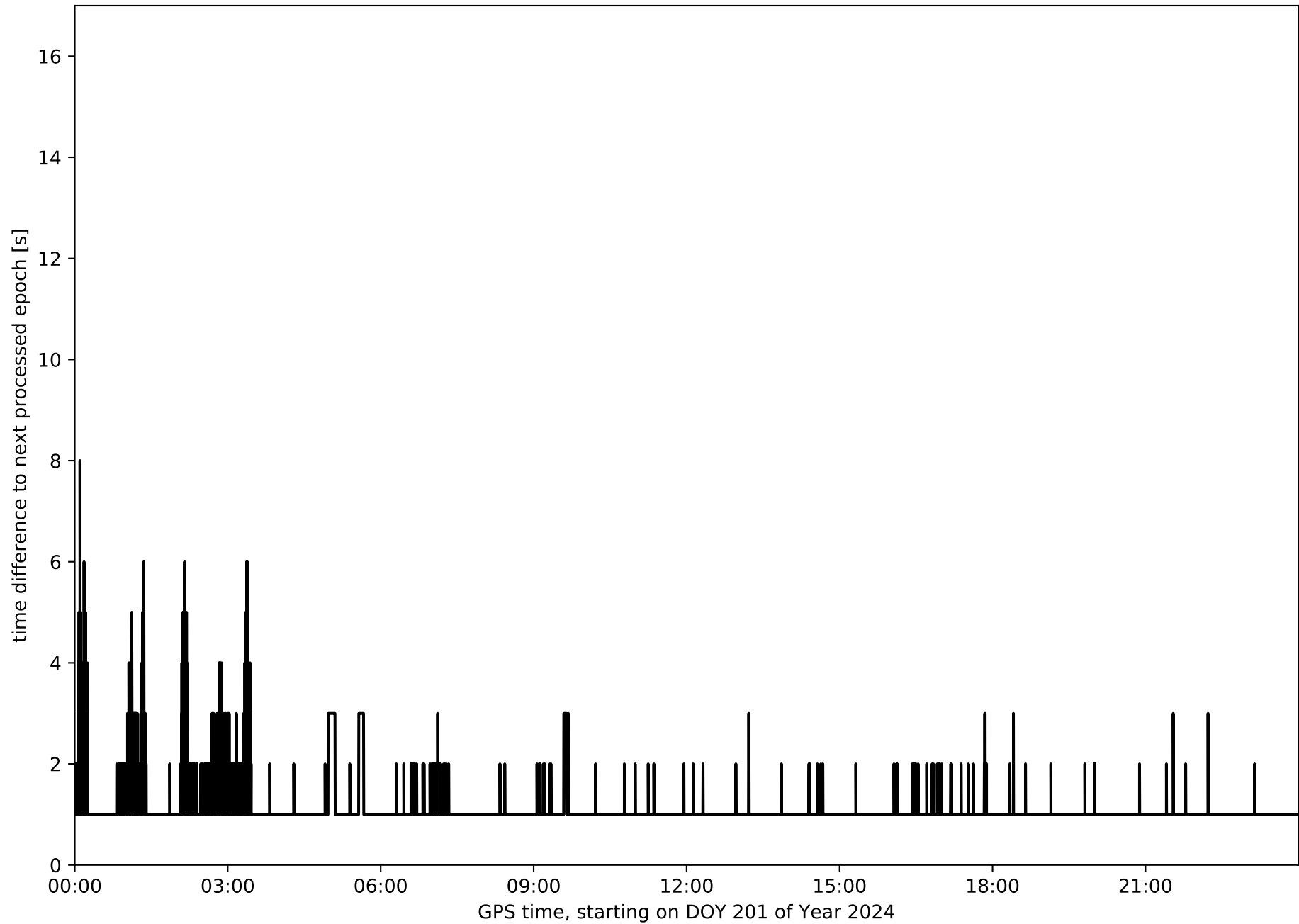
average fixing percentage with threshold set to 0.3: 92.2 percent

stations available: 12 of 12

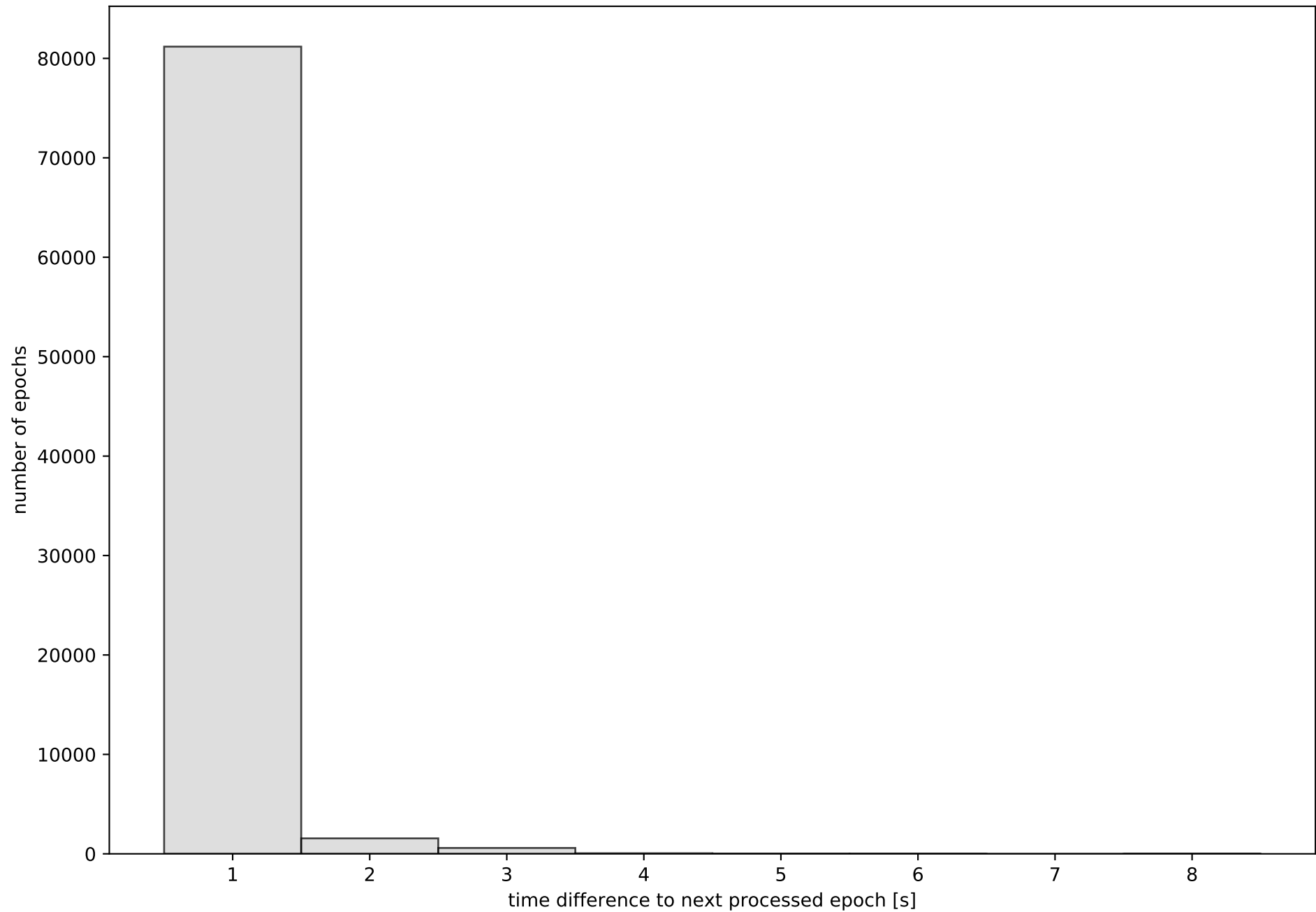
station information:

station ACIN:	antenna: GPPNULLANTENNA NONE	receiver: LEICA GR50	height: 1178.47
station AJAL:	antenna: GPPNULLANTENNA NONE	receiver: LEICA GR50	height: 884.142
station ALC1:	antenna: TRM57971.00 TZGD	receiver: TRIMBLE NETR9	height: 397.675
station ALIA:	antenna: GPPNULLANTENNA NONE	receiver: LEICA GR50	height: 1169.276
station BERG:	antenna: GPPNULLANTENNA NONE	receiver: LEICA GR30	height: 892.808
station CUEN:	antenna: LEIAR20 LEIM	receiver: LEICA GR50	height: 998.123
station MOLI:	antenna: LEIAR20 LEIM	receiver: LEICA GR25	height: 1119.45
station MUNI:	antenna: GPPNULLANTENNA NONE	receiver: TPS NET-G3	height: 854.946
station QNTO:	antenna: GPPNULLANTENNA NONE	receiver: LEICA GR50	height: 216.666
station TERU:	antenna: LEIAR20 LEIM	receiver: LEICA GR50	height: 956.227
station UT11:	antenna: TRM159900.00 SCIS	receiver: TRIMBLE NETR9	height: 798.701
station YEBE:	antenna: LEIAR20 LEIM	receiver: LEICA GR50	height: 972.816

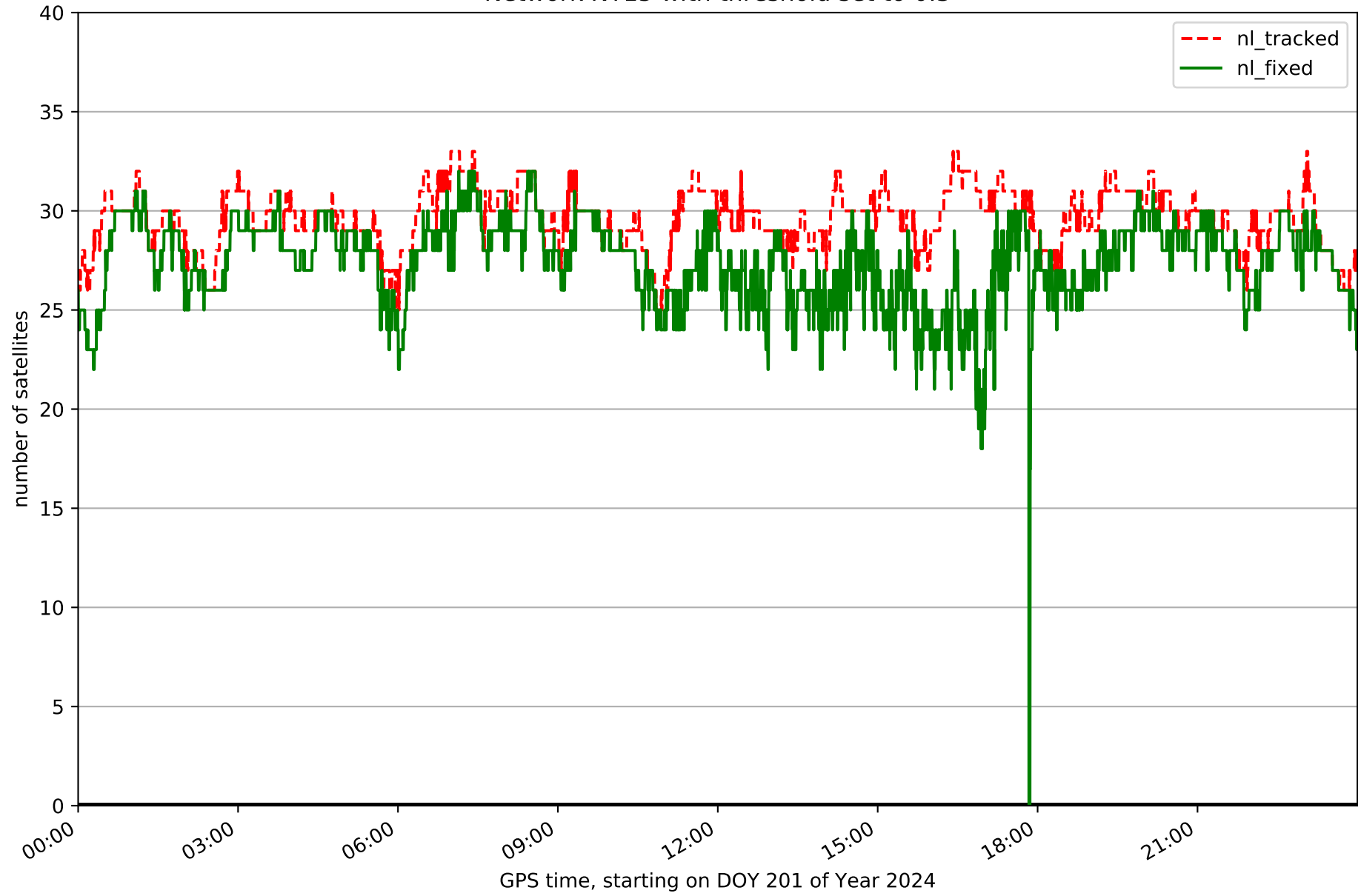
Processing rate in network NT15



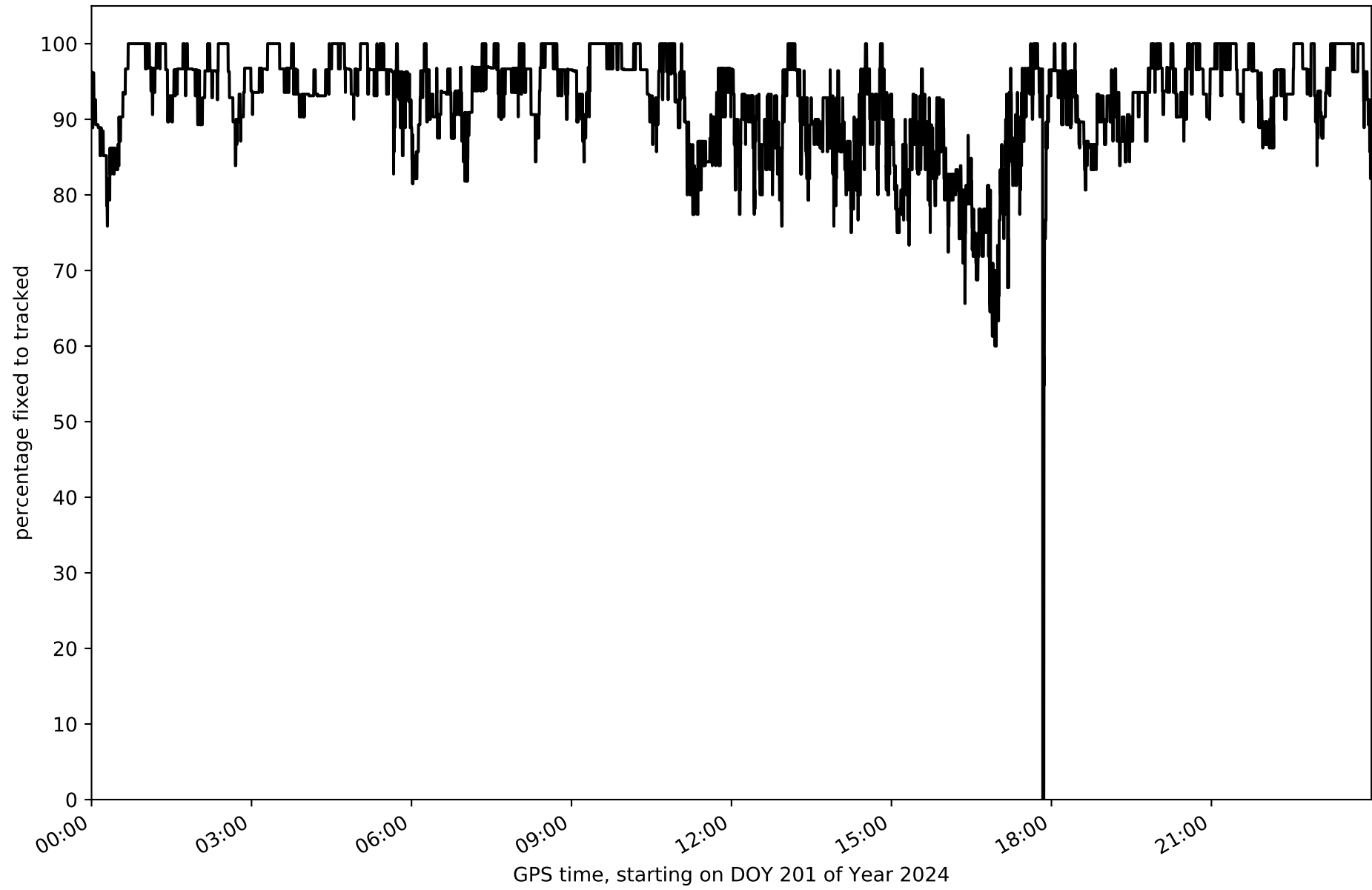
Histogram of the processing rate in network NT15 (durations larger 15 seconds neglected)



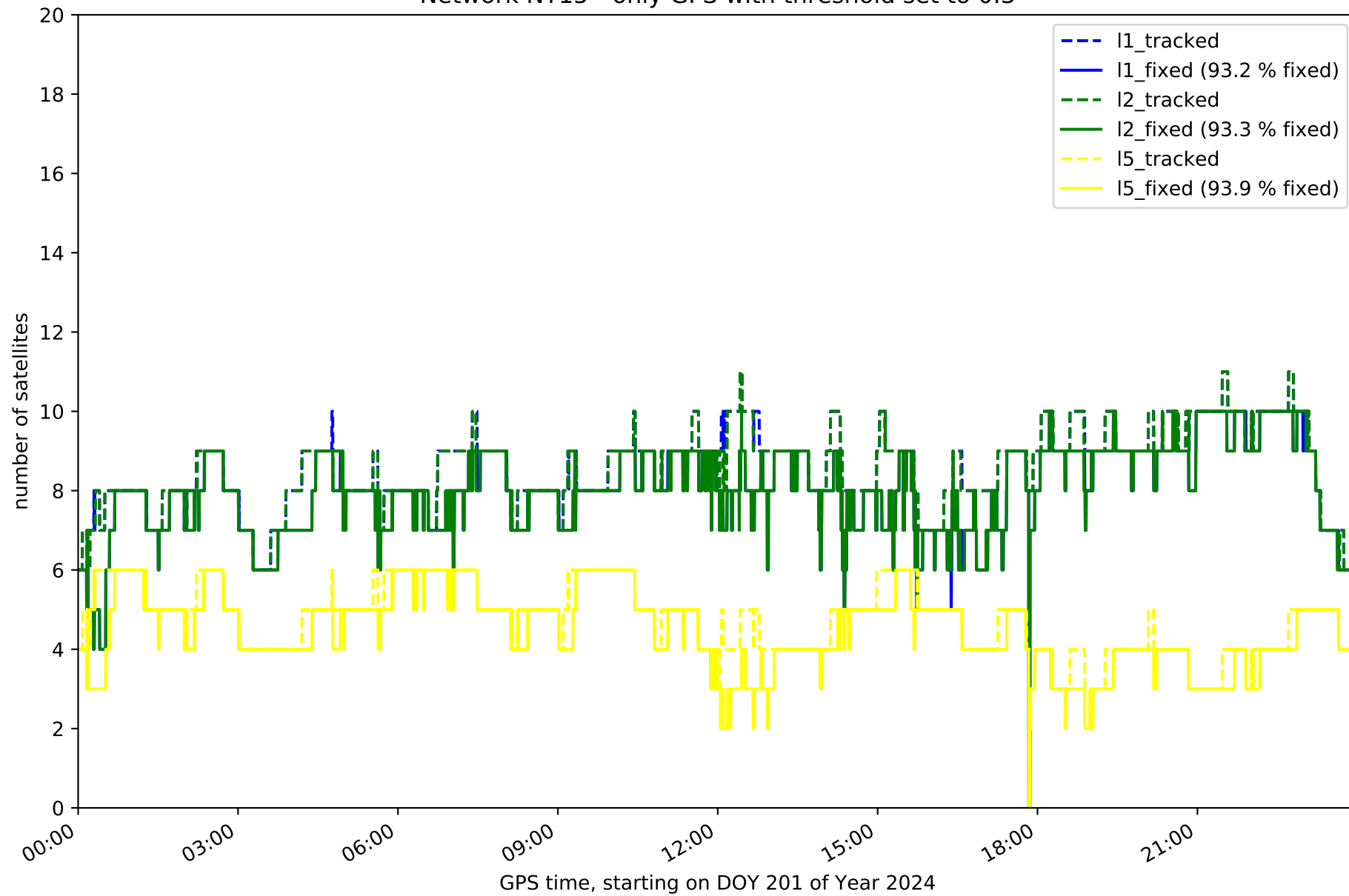
Network NT15 with threshold set to 0.3



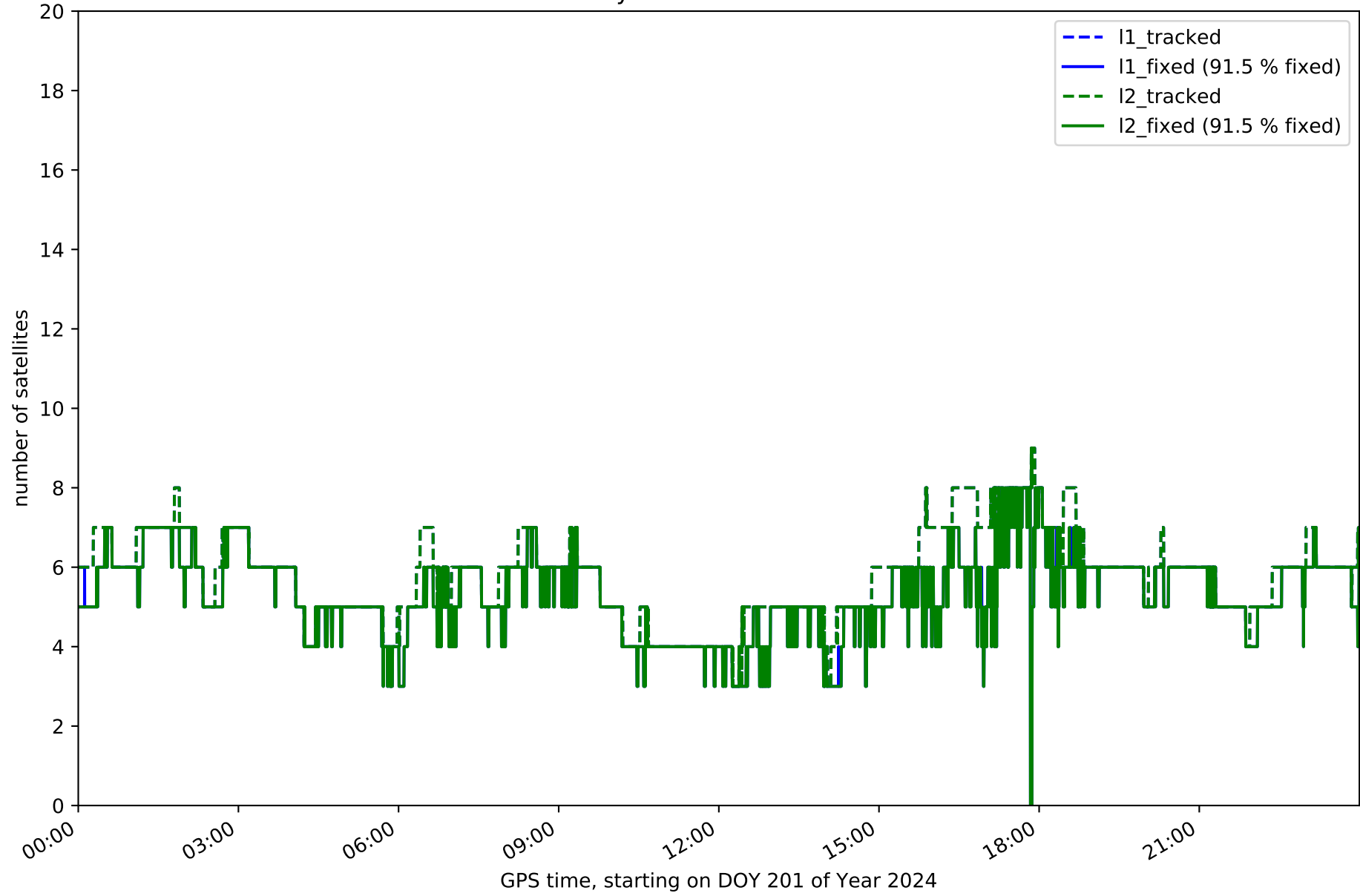
Fixing percentage of satellites in network NT15 with threshold set to 0.3



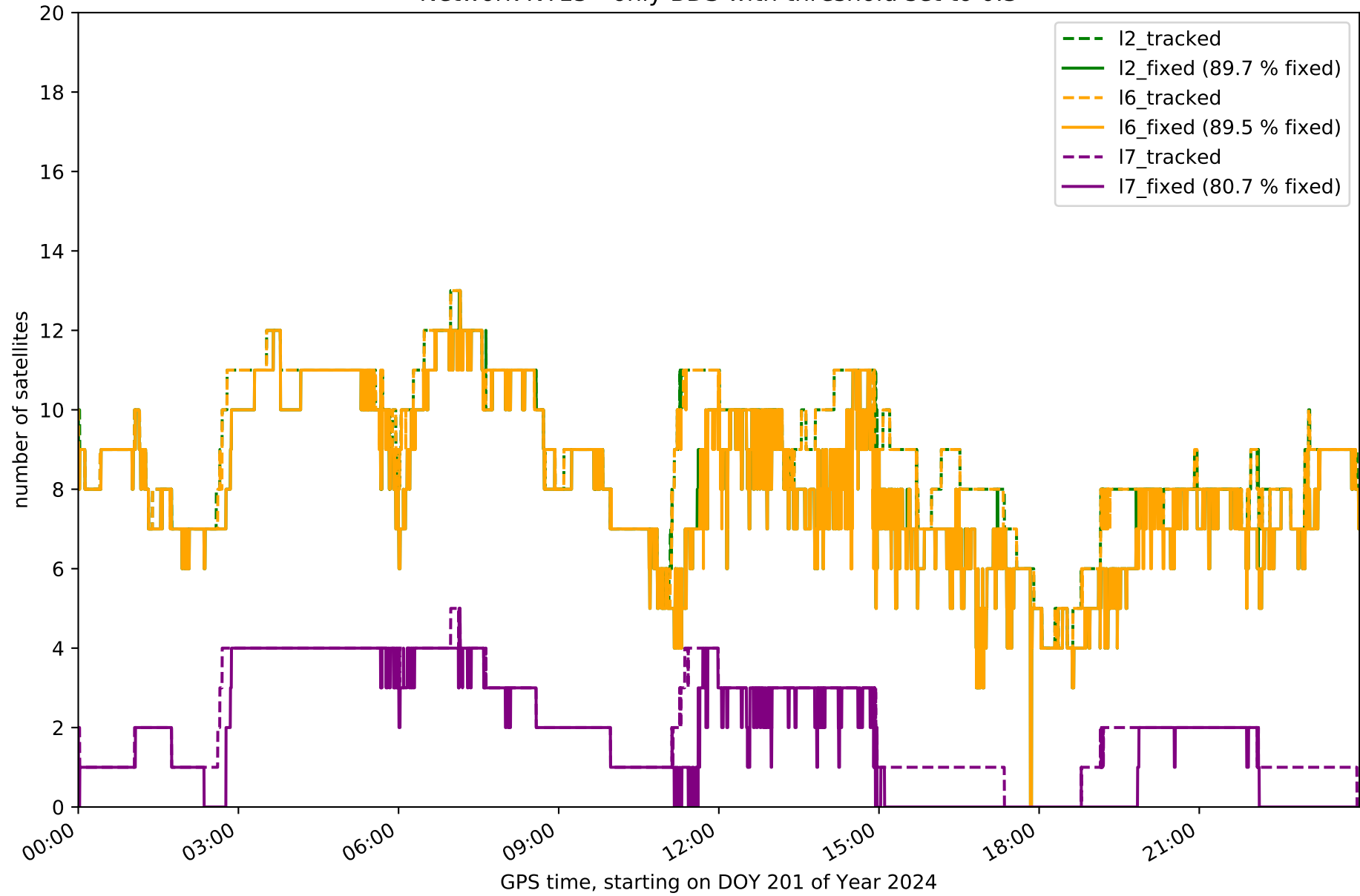
Network NT15 - only GPS with threshold set to 0.3



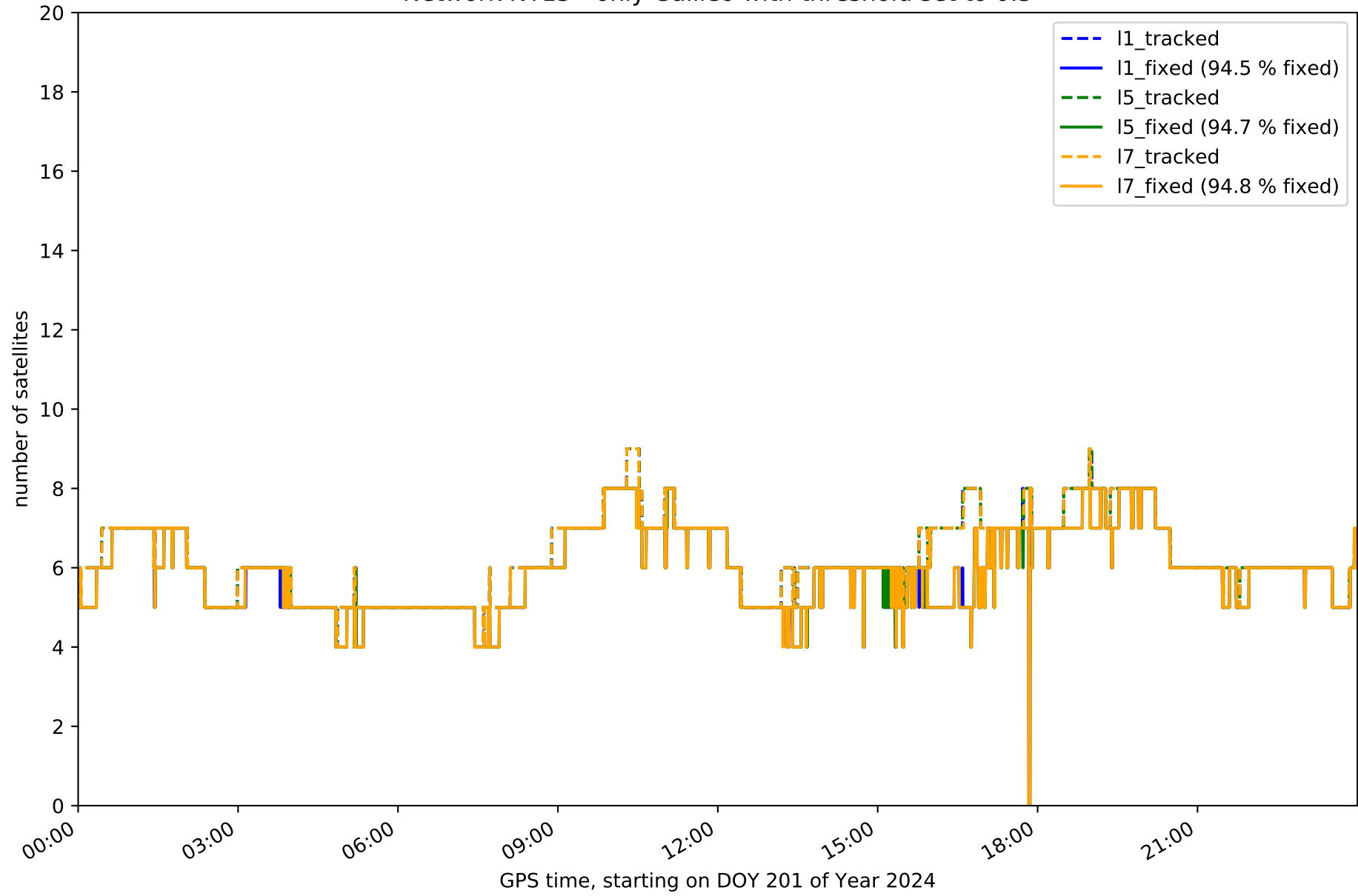
Network NT15 - only GLONASS with threshold set to 0.3



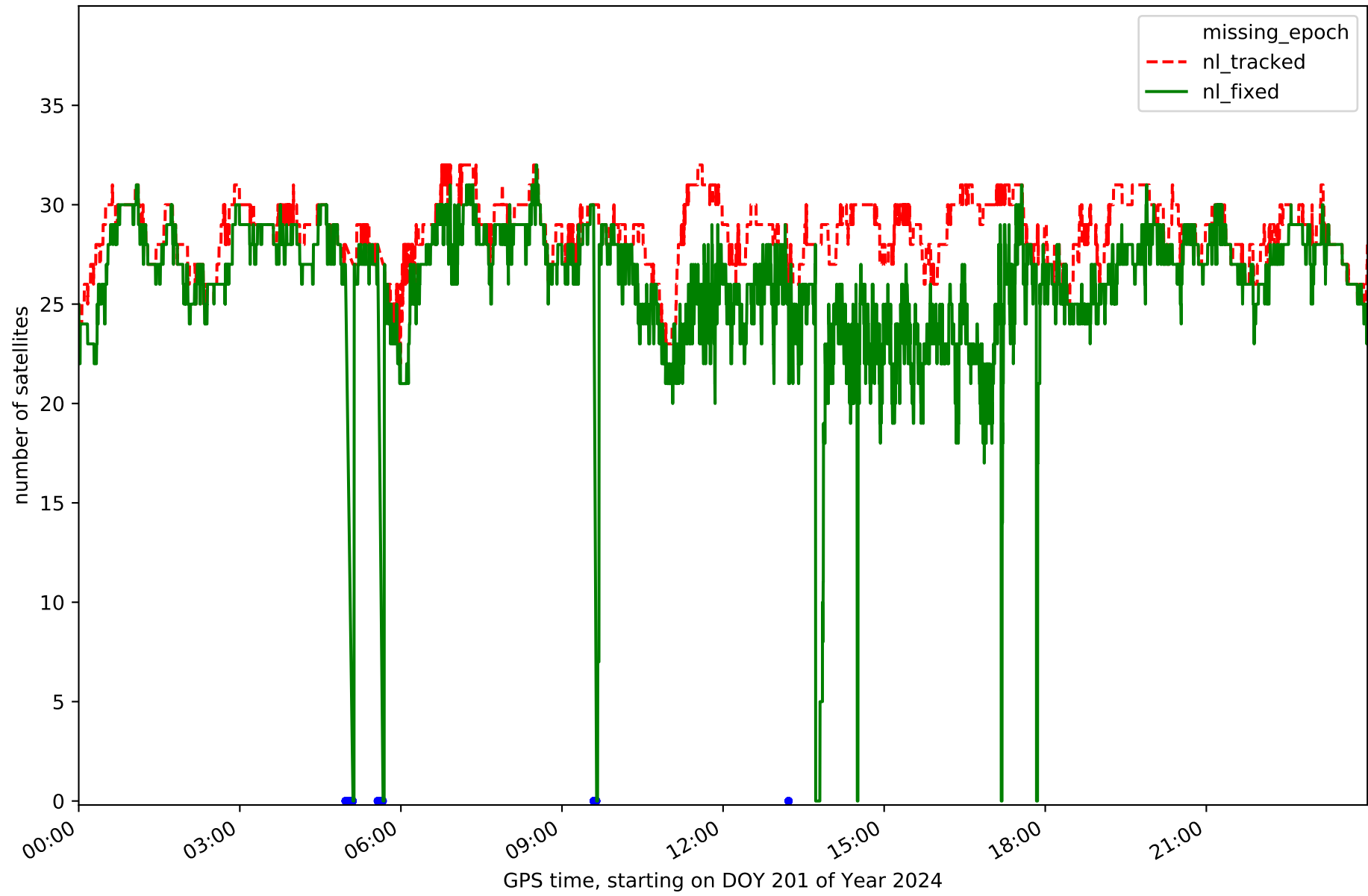
Network NT15 - only BDS with threshold set to 0.3



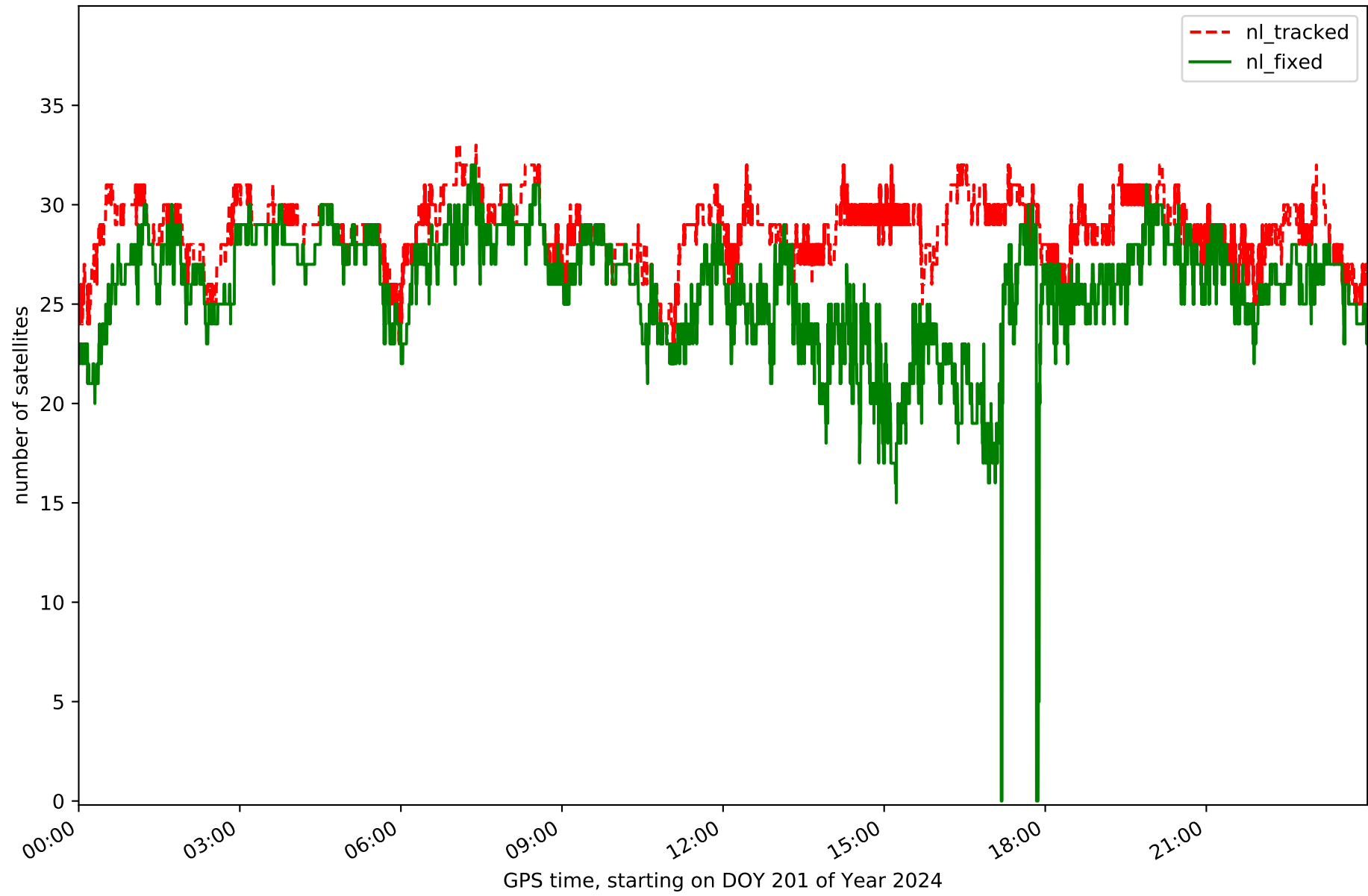
Network NT15 - only Galileo with threshold set to 0.3



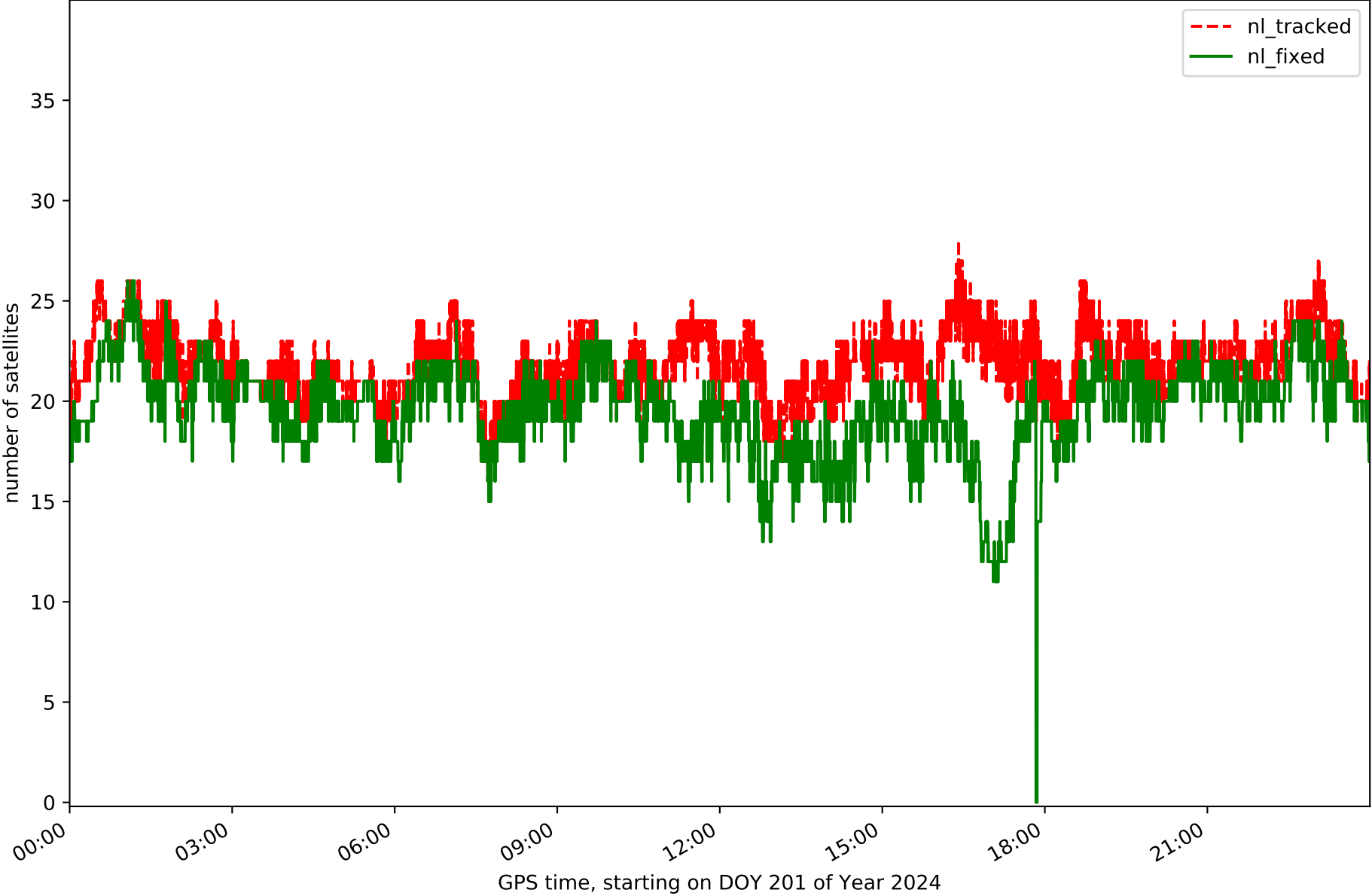
Station ACIN in network NT15



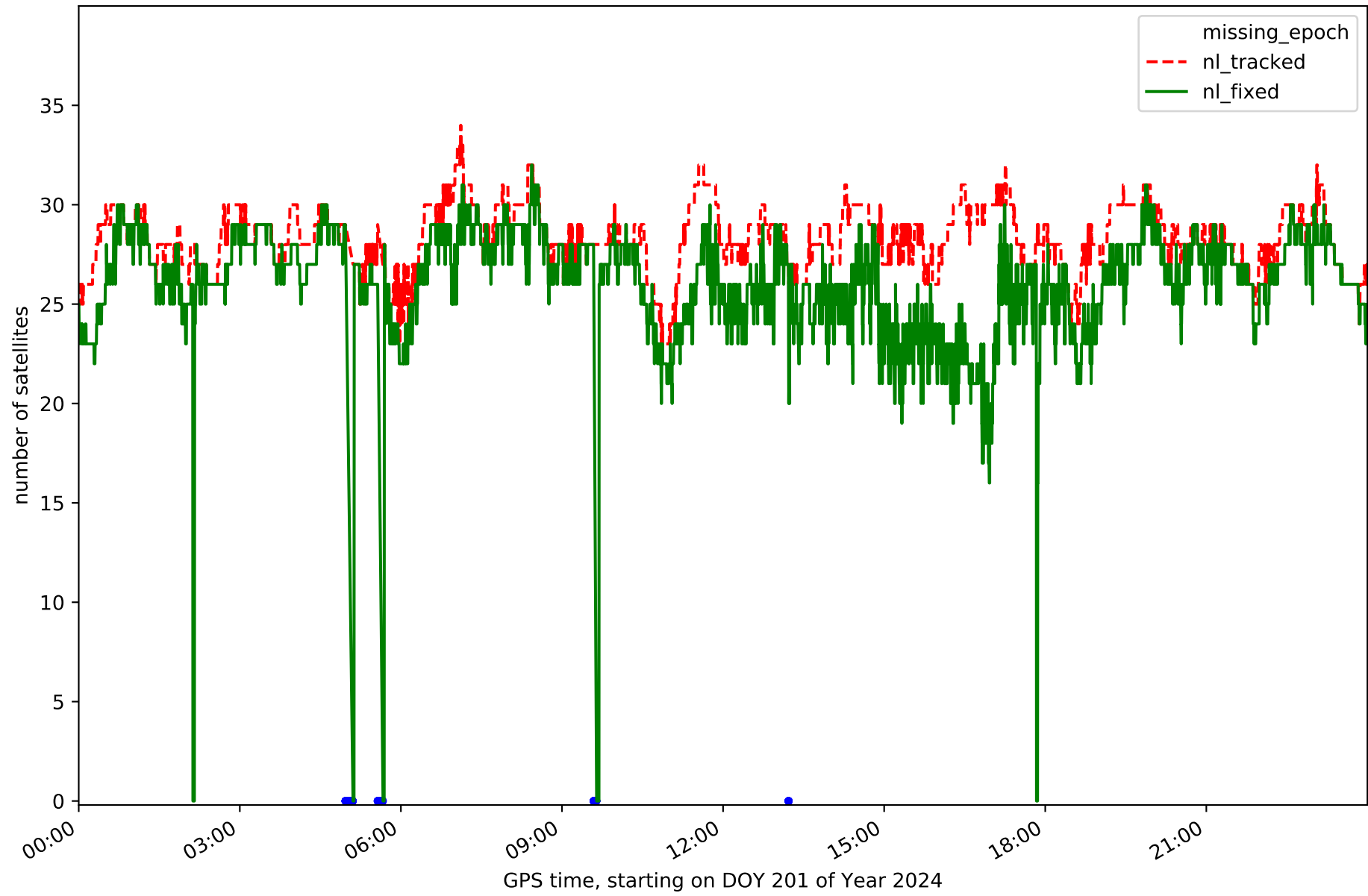
Station AJAL in network NT15



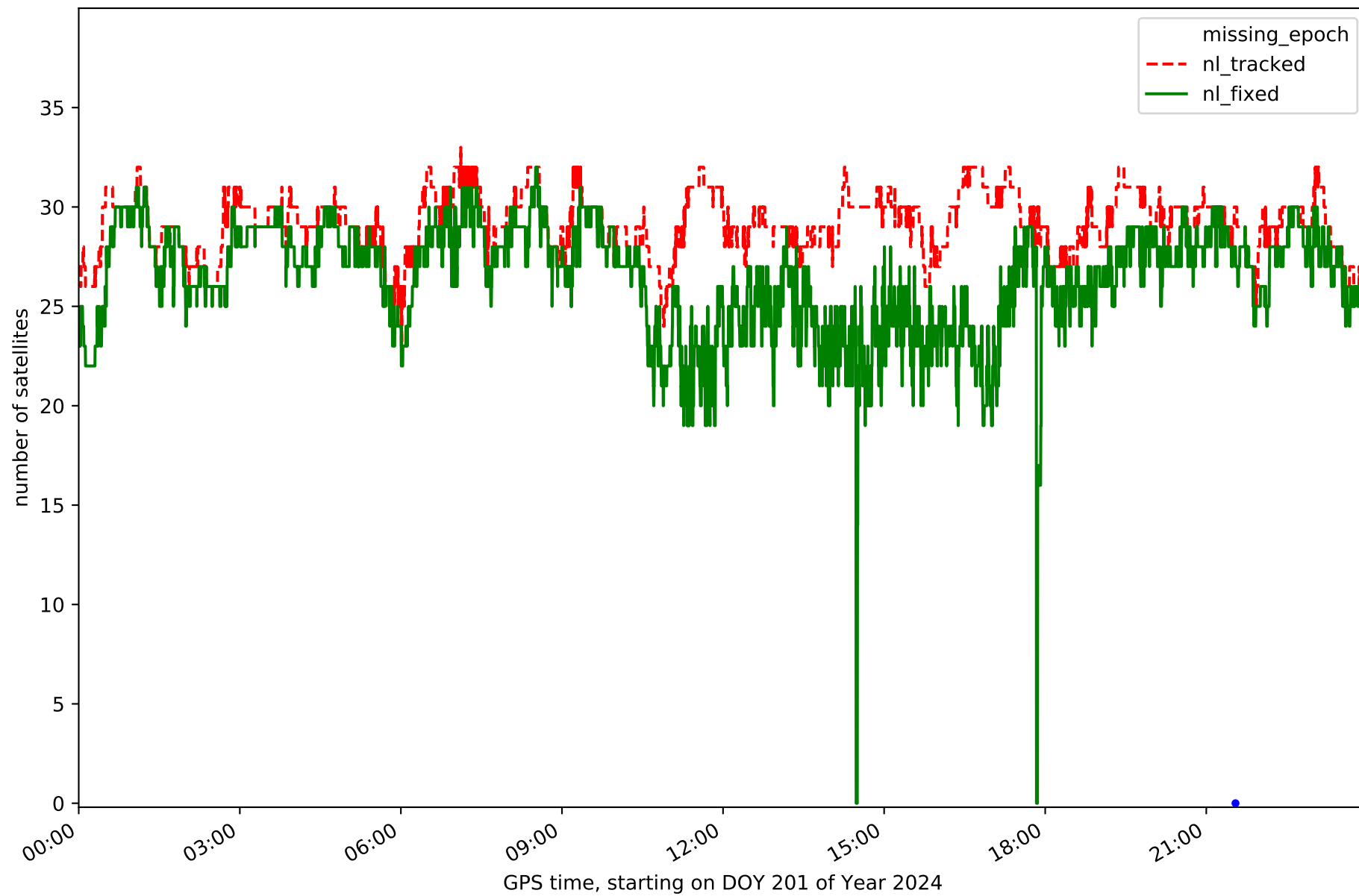
Station ALC1 in network NT15



Station ALIA in network NT15



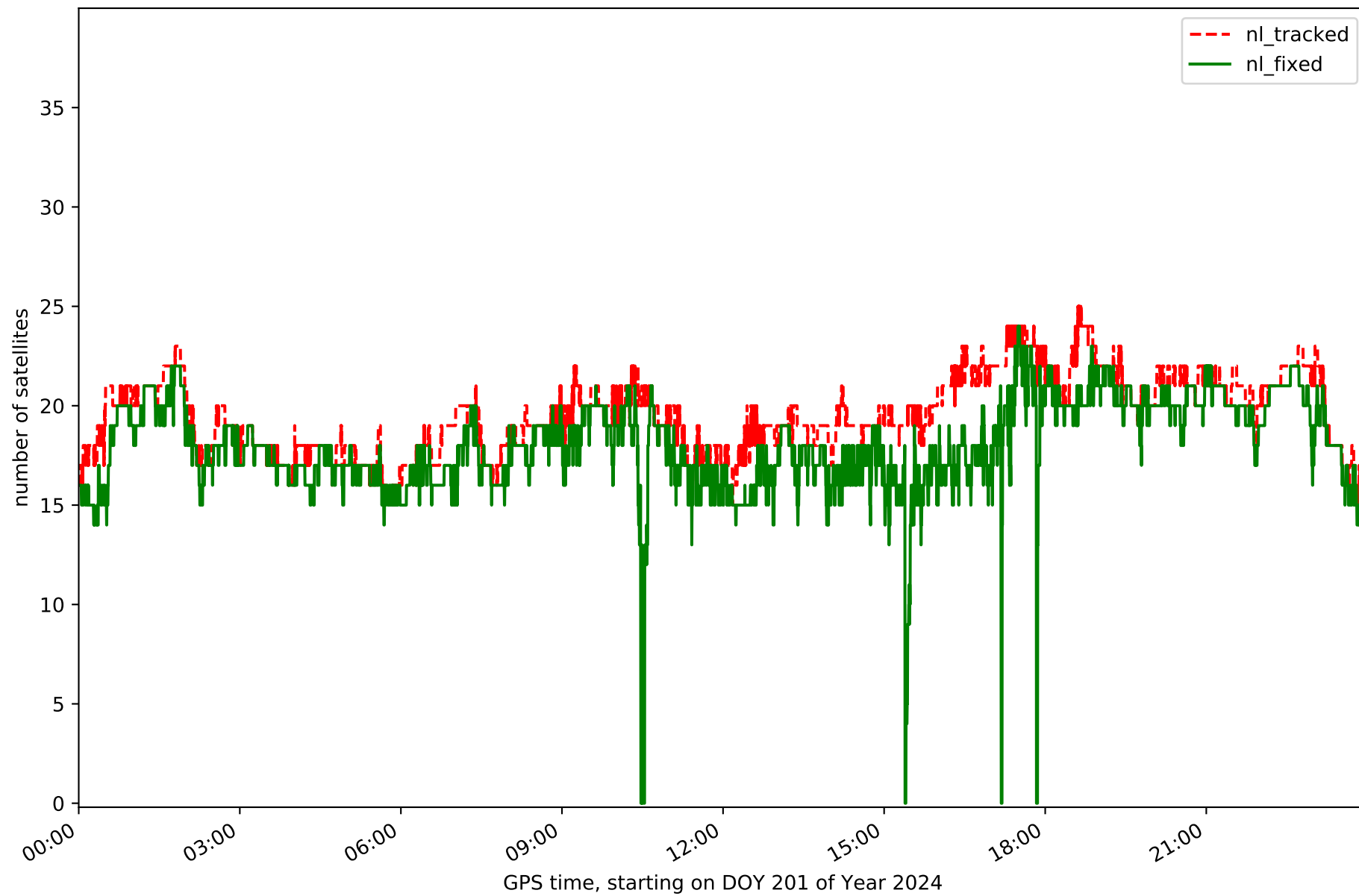
Station BERG in network NT15



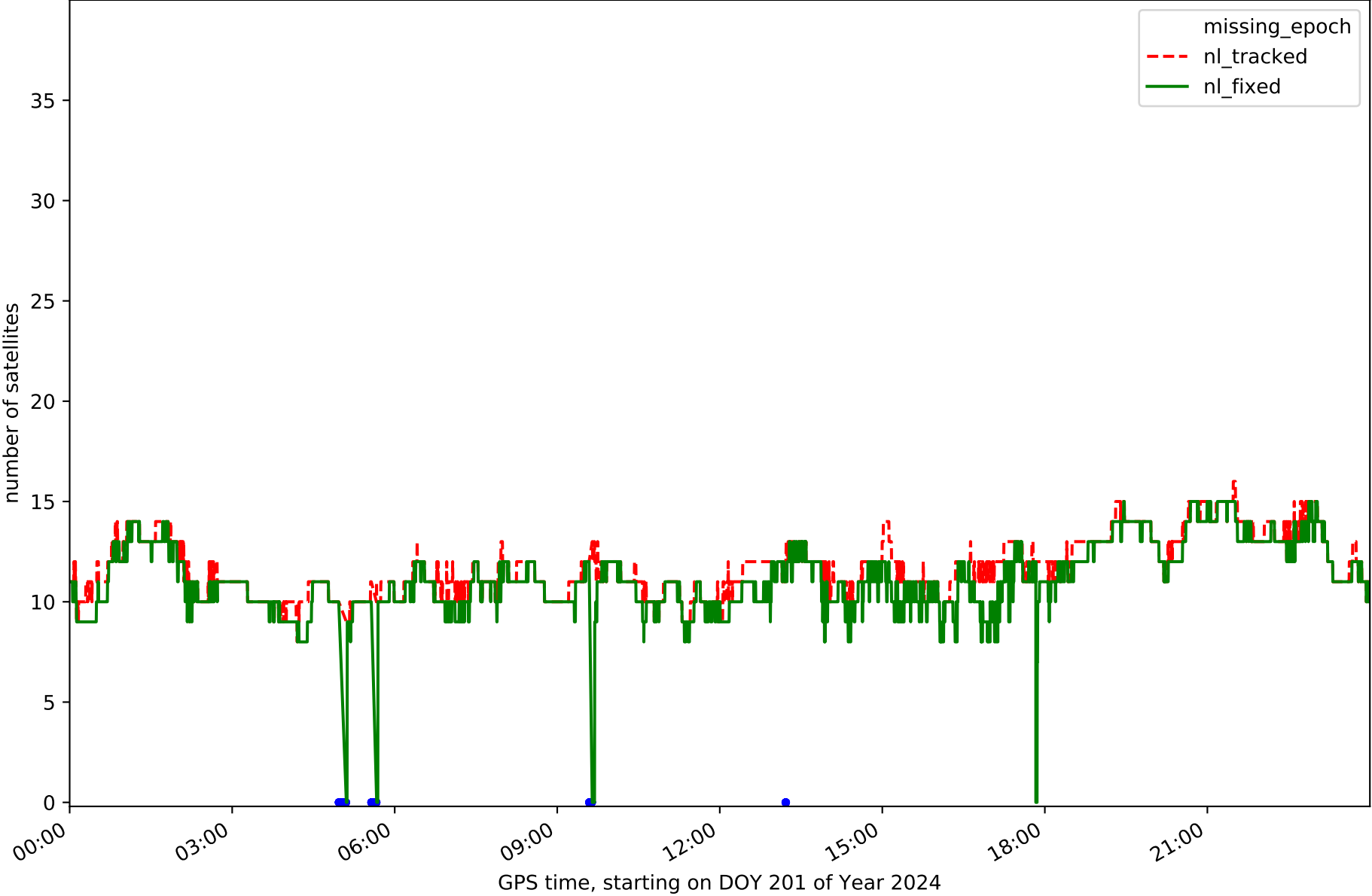
Station CUEN in network NT15



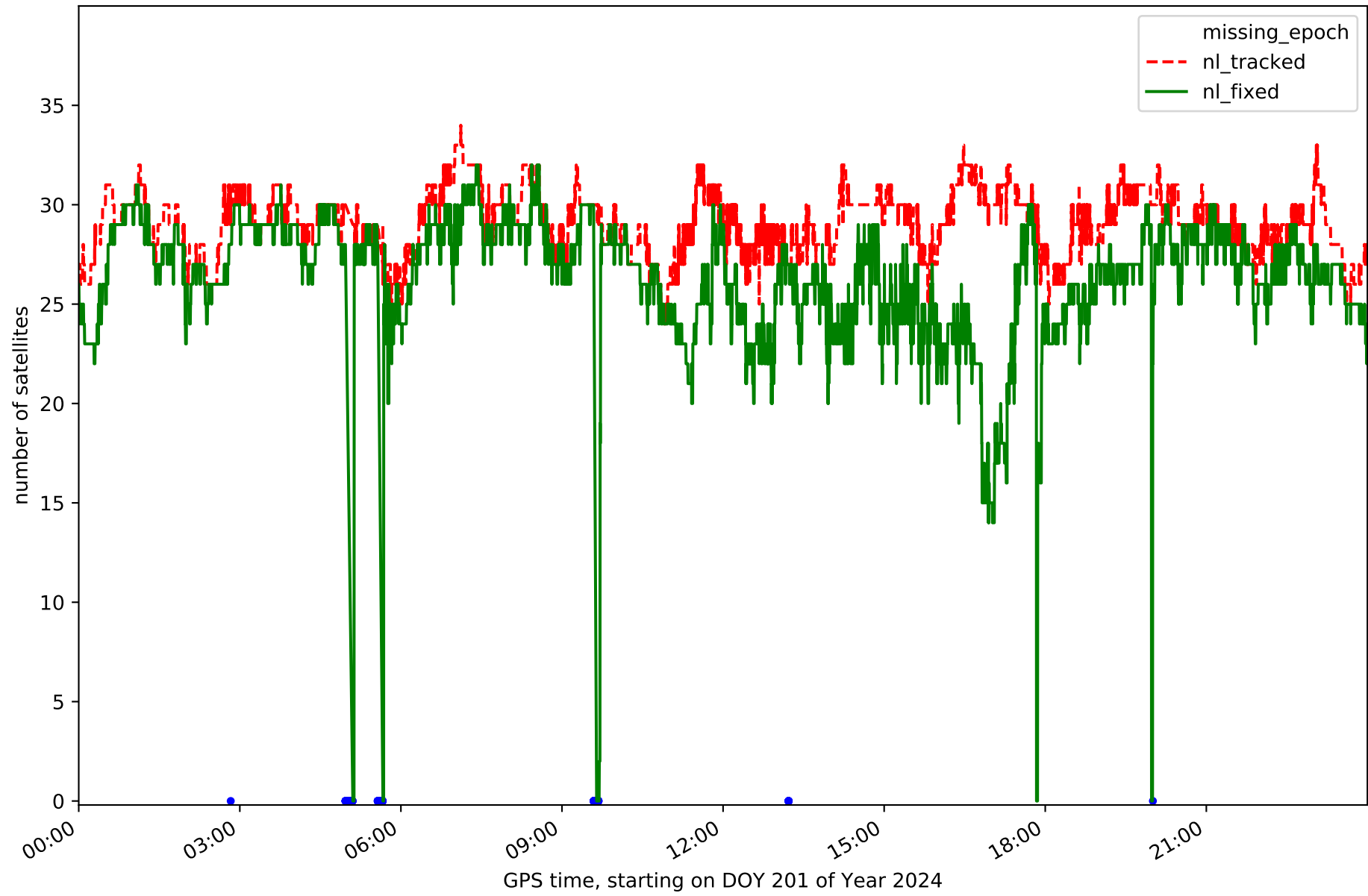
Station MOLI in network NT15



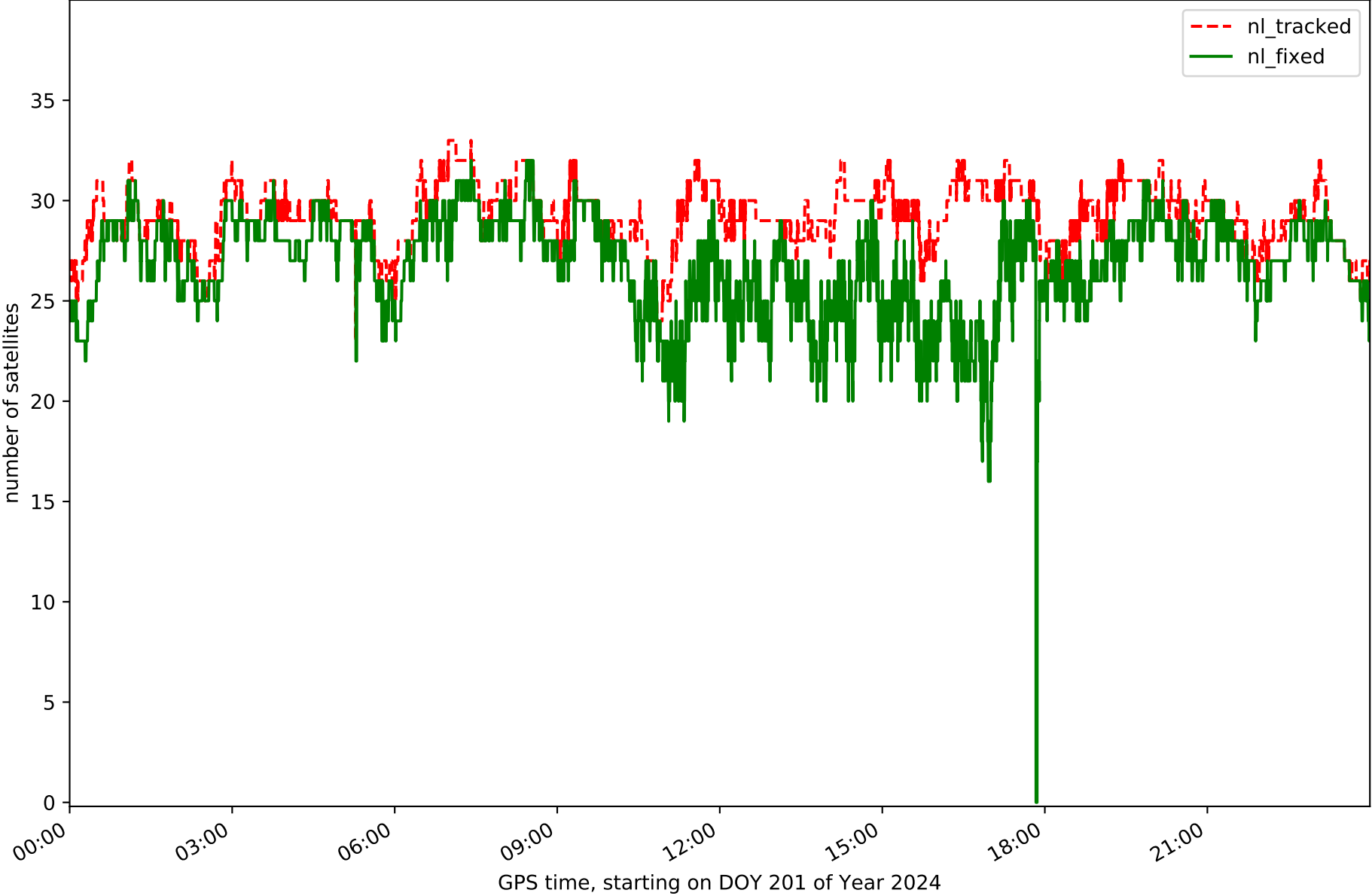
Station MUNI in network NT15



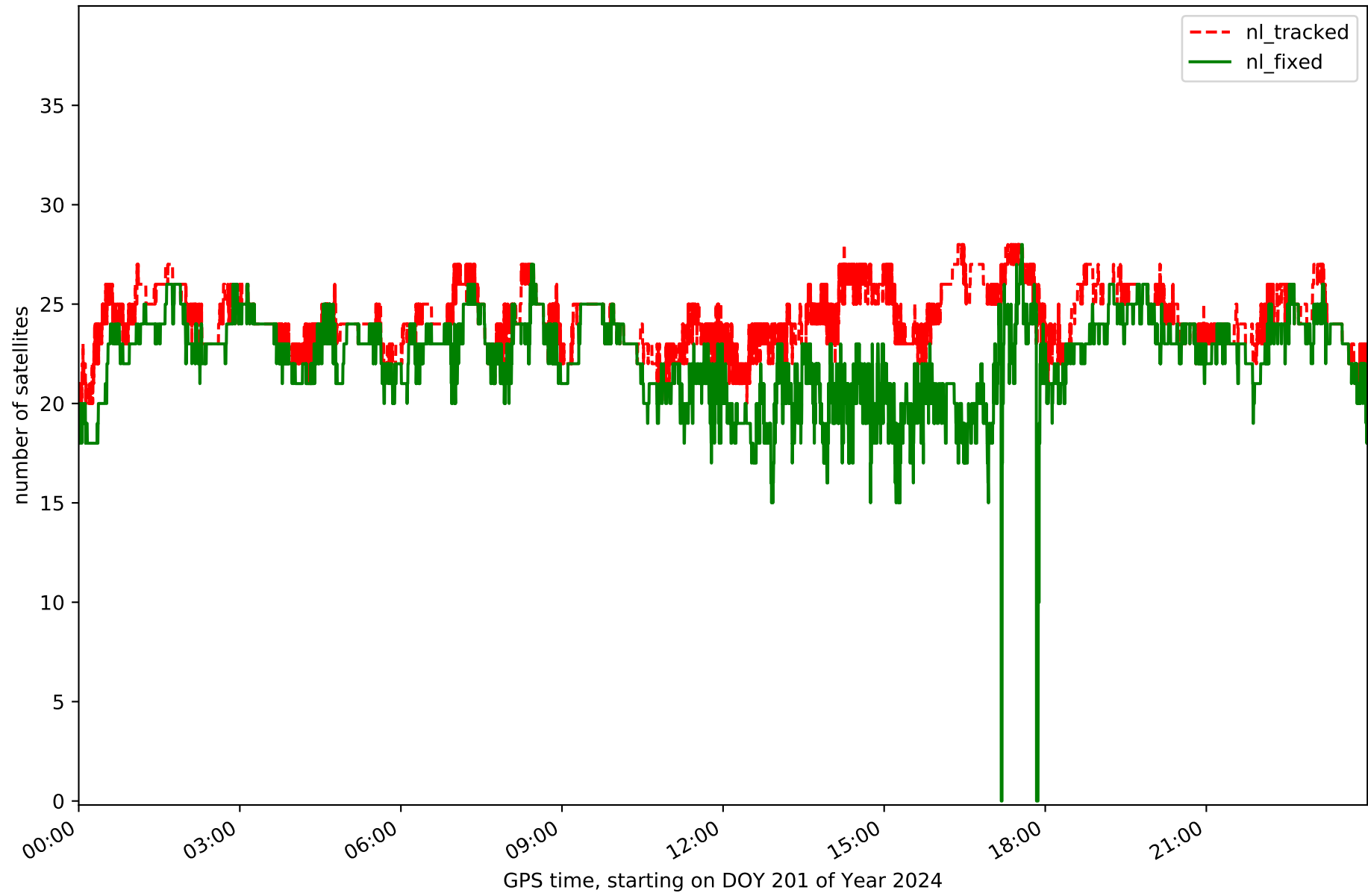
Station QNTO in network NT15



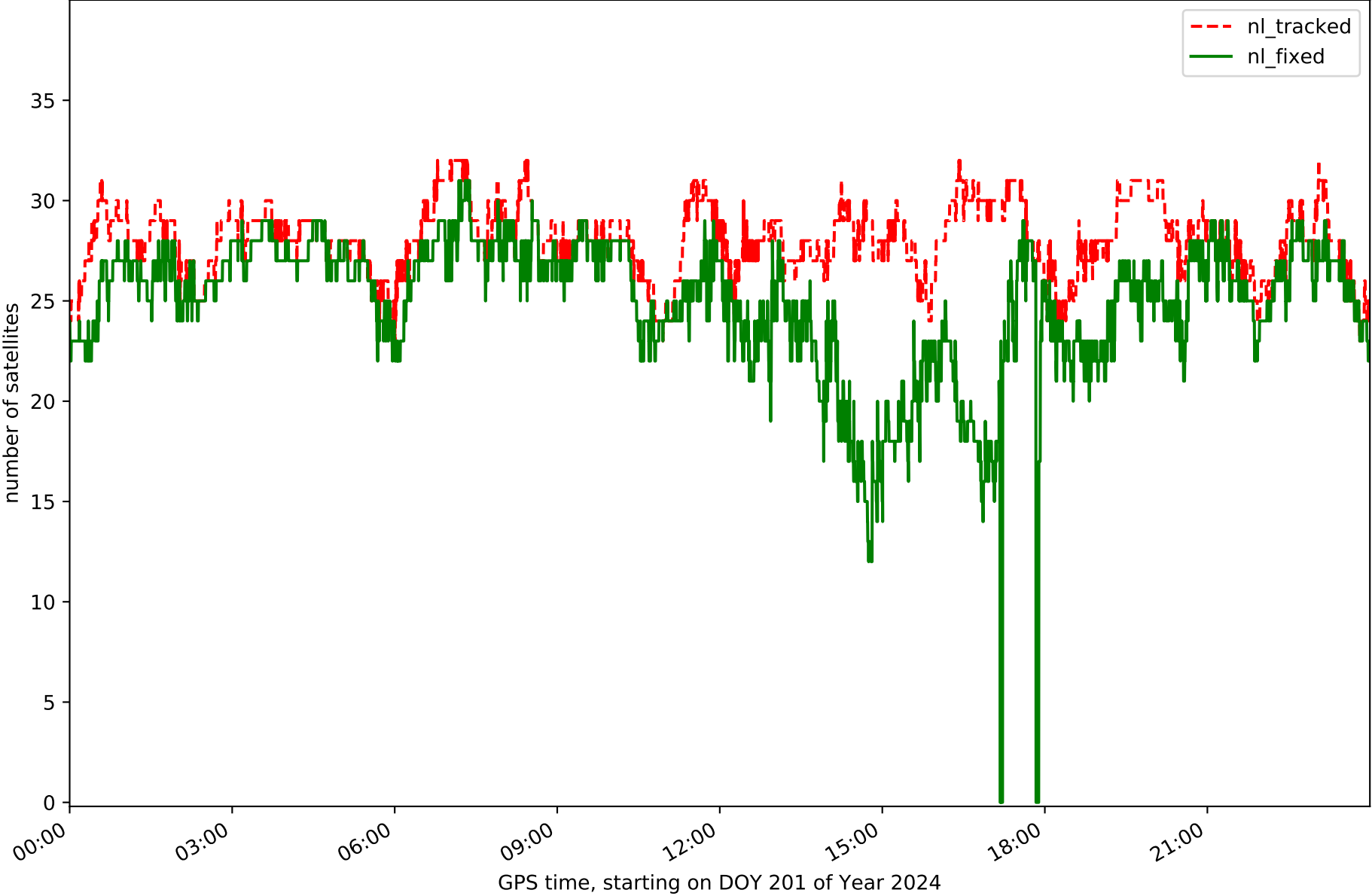
Station TERU in network NT15



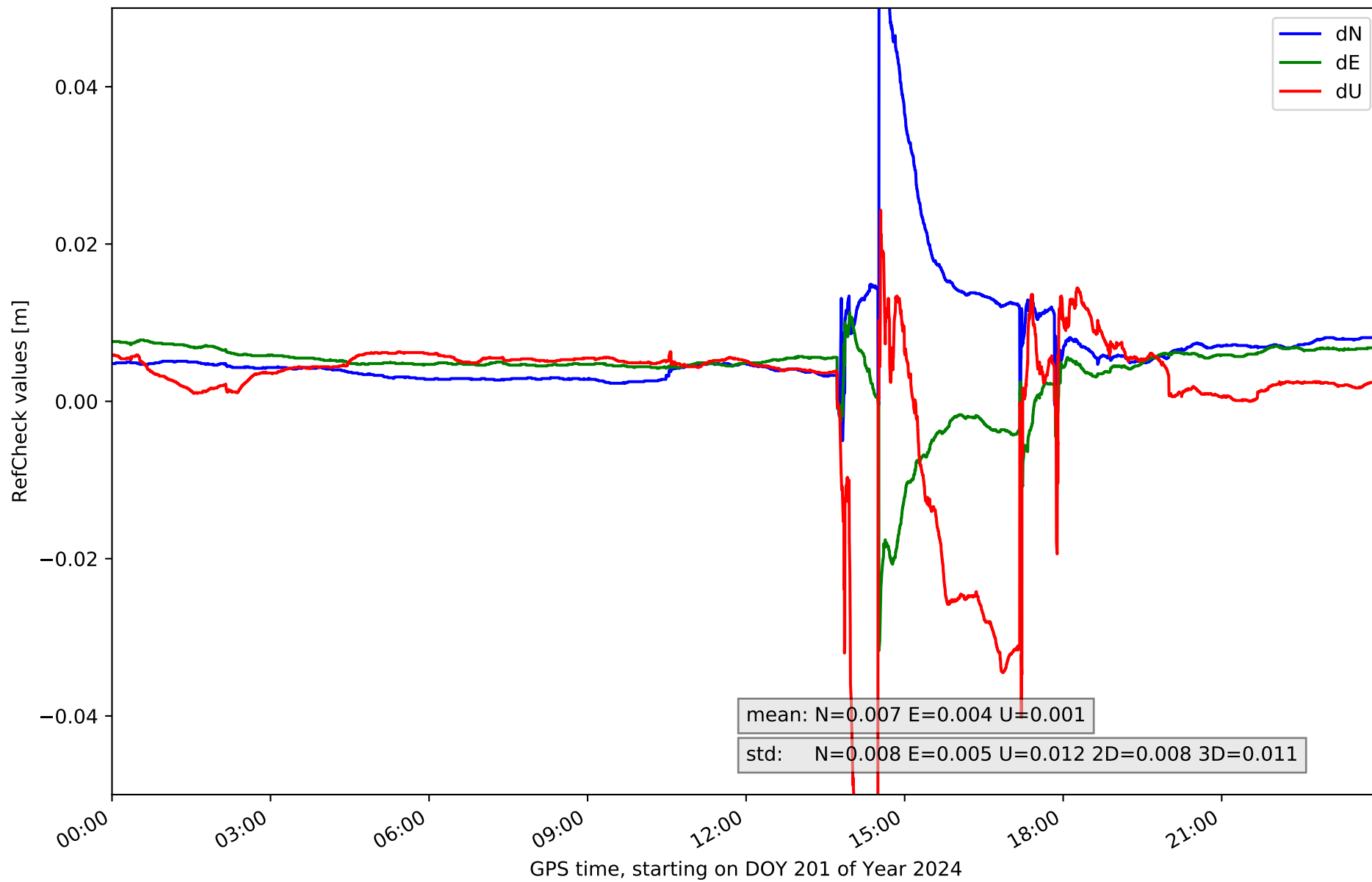
Station UTI1 in network NT15



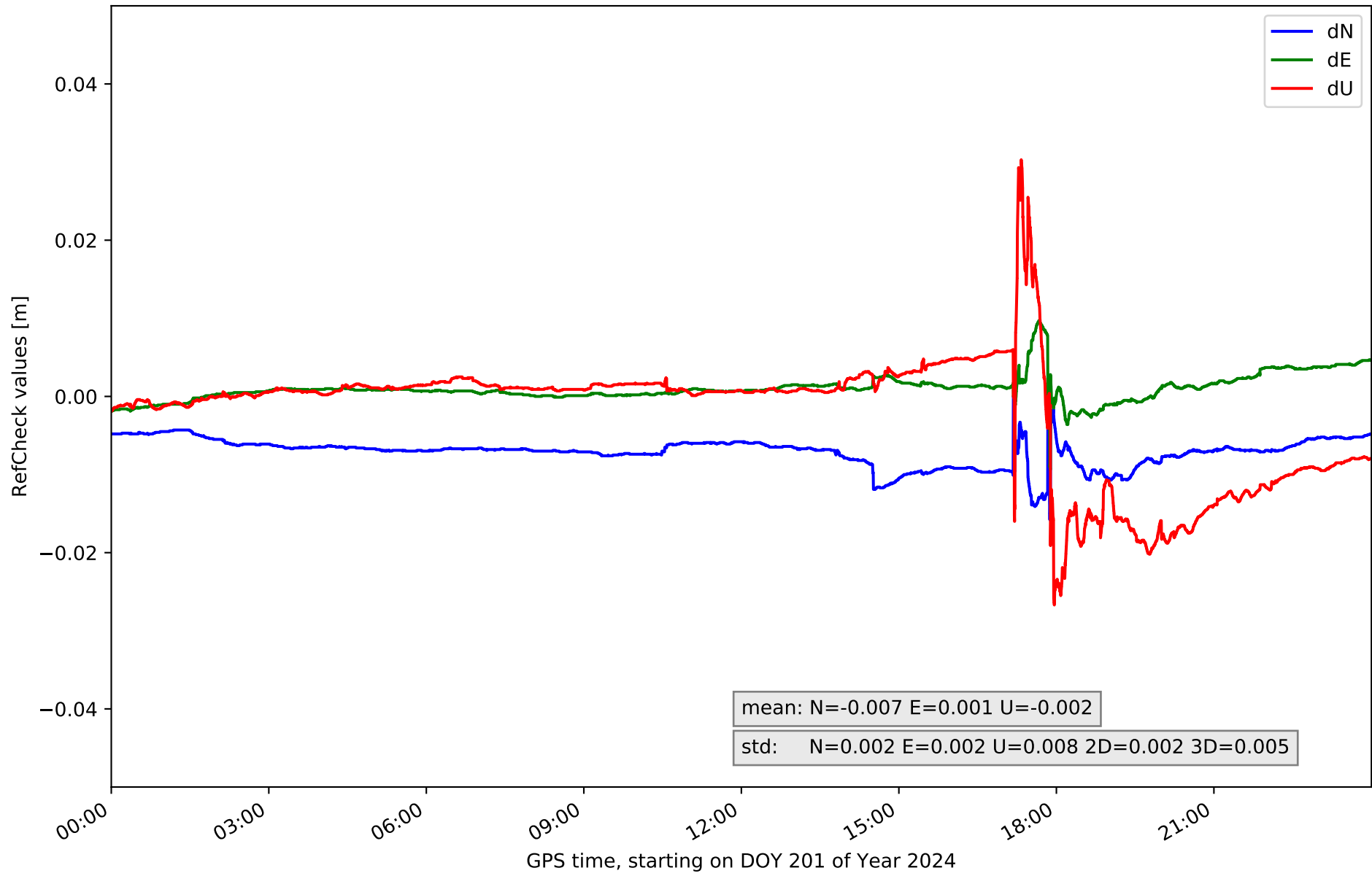
Station YEBE in network NT15



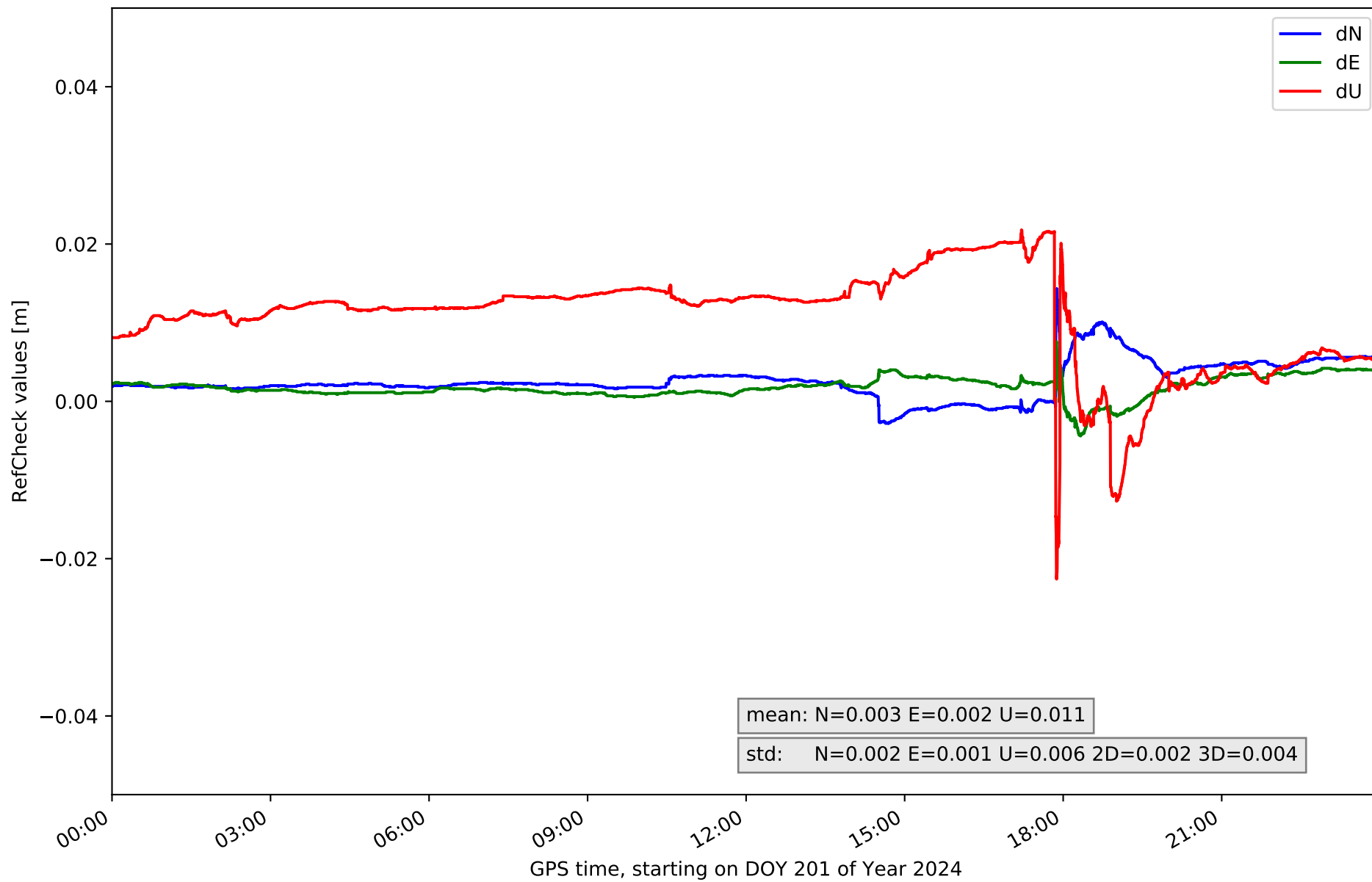
RefCheck for station ACIN in network NT15



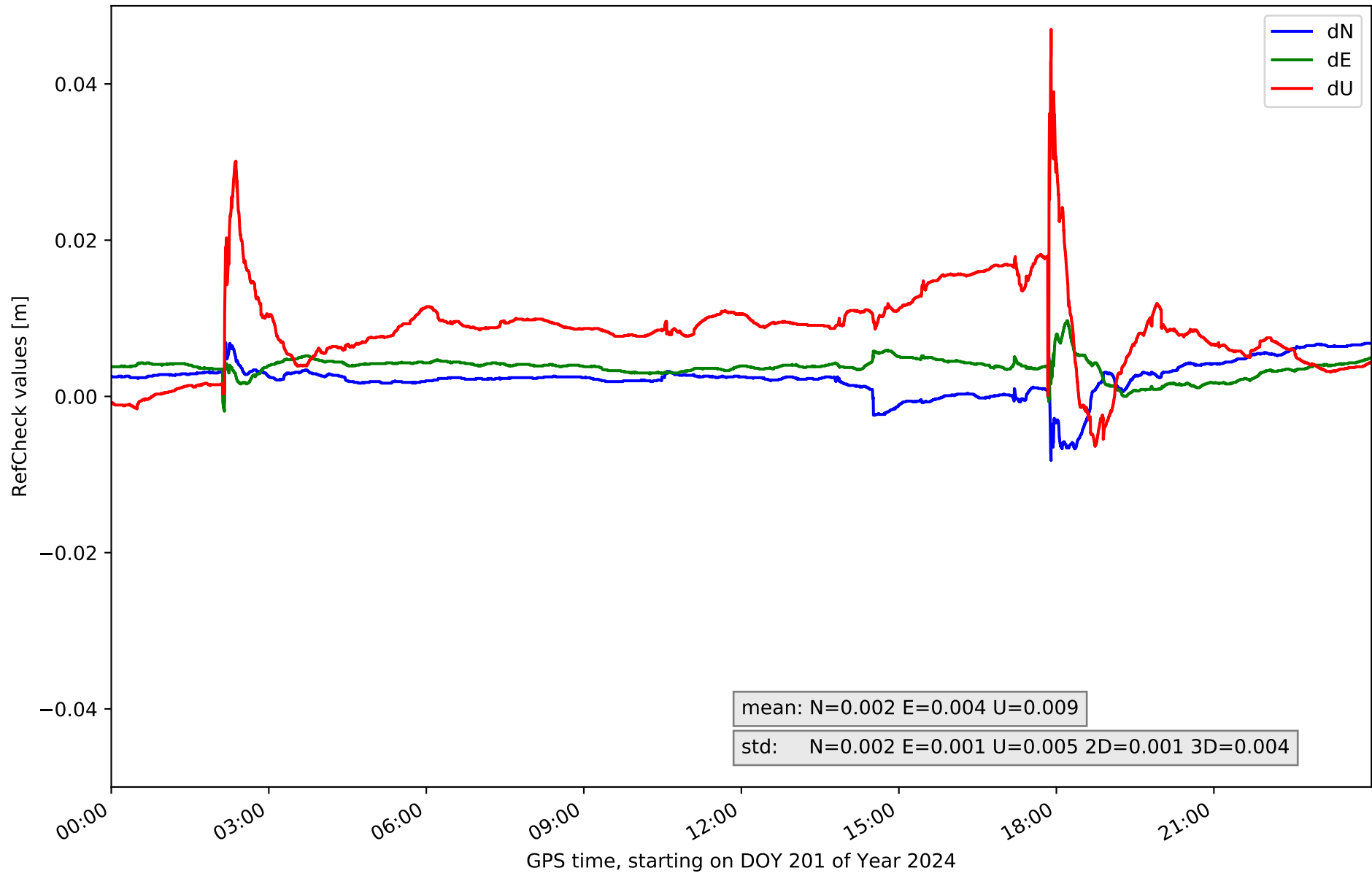
RefCheck for station AJAL in network NT15



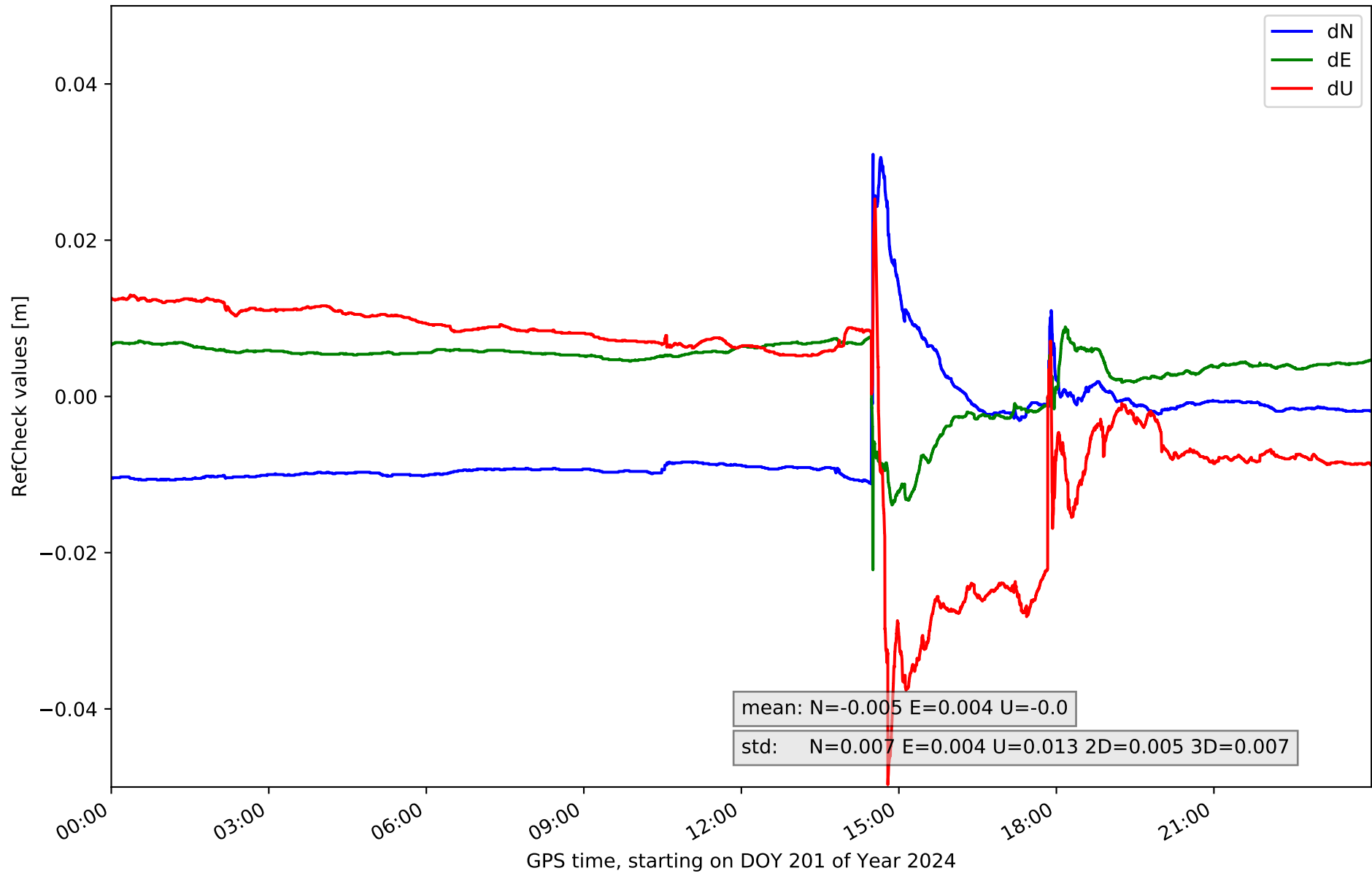
RefCheck for station ALC1 in network NT15



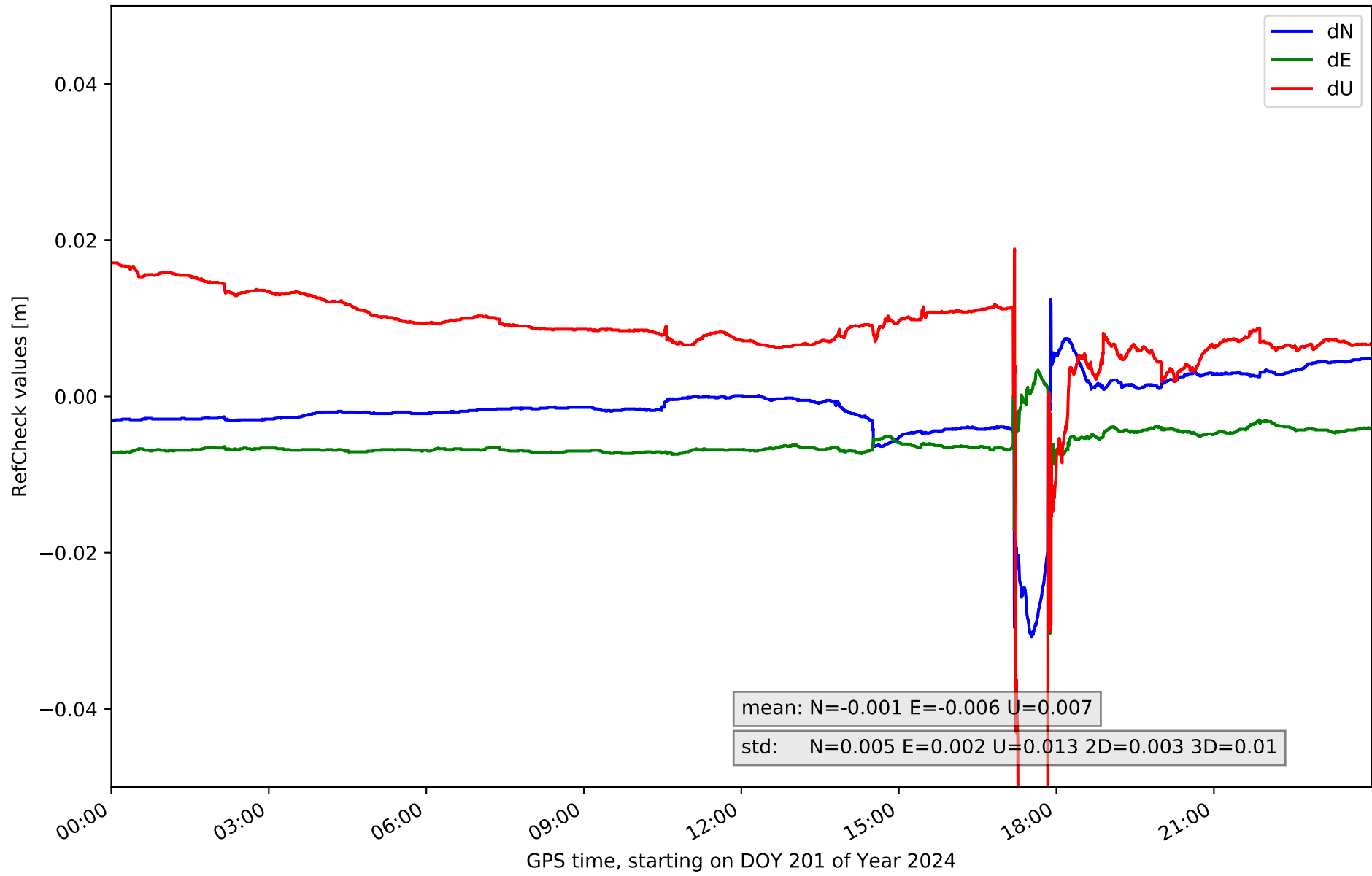
RefCheck for station ALIA in network NT15



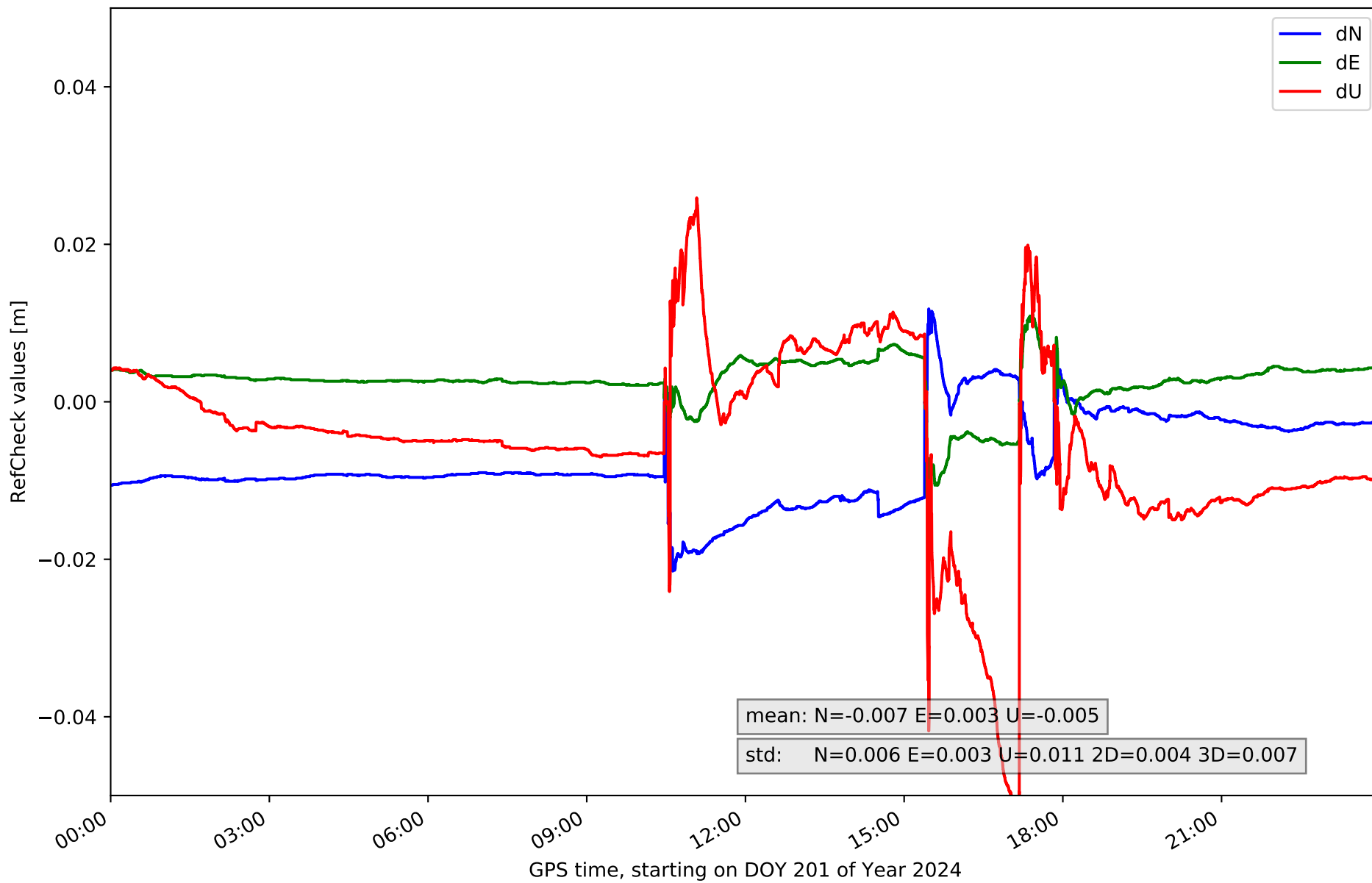
RefCheck for station BERG in network NT15



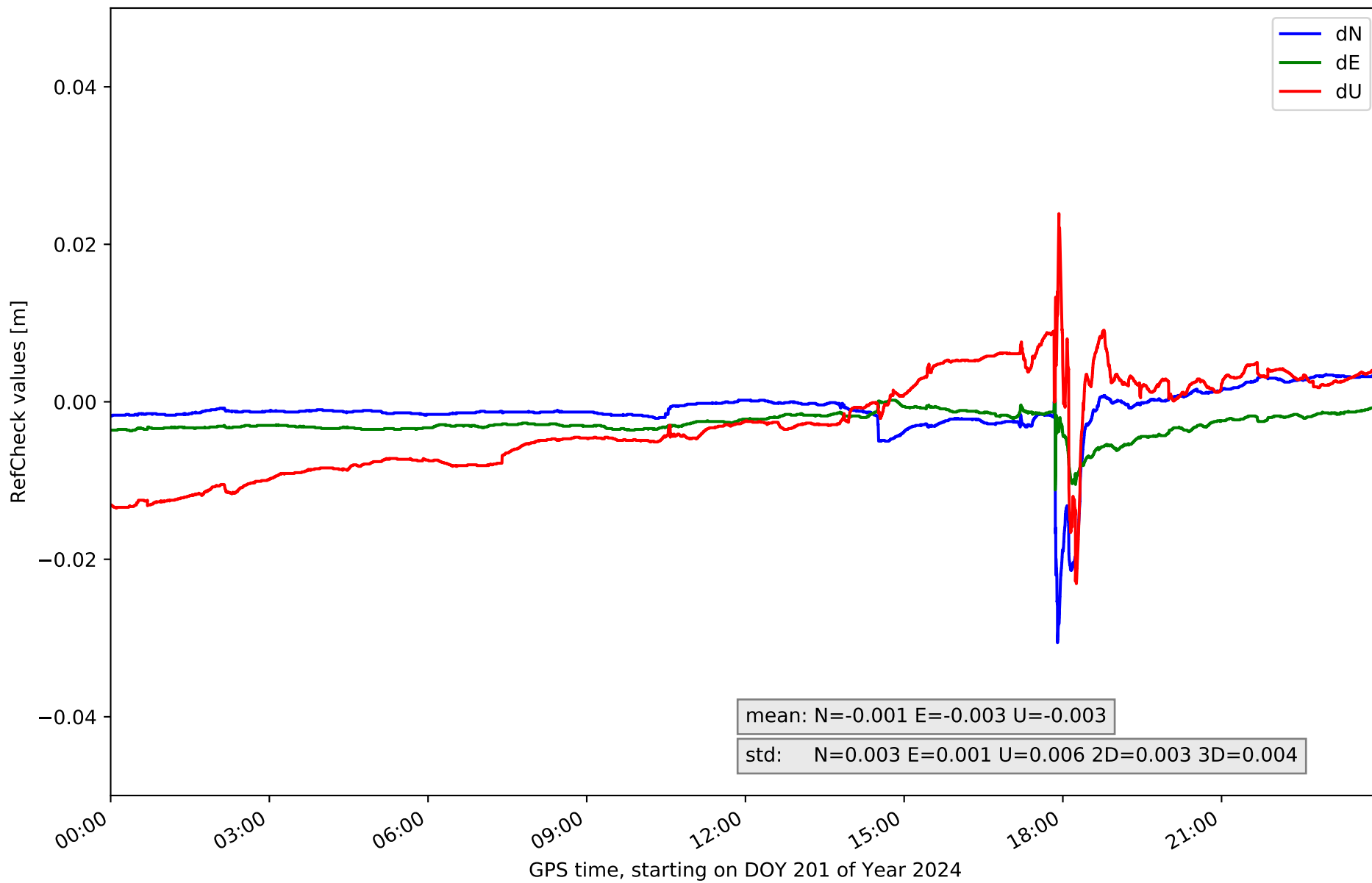
RefCheck for station CUEN in network NT15



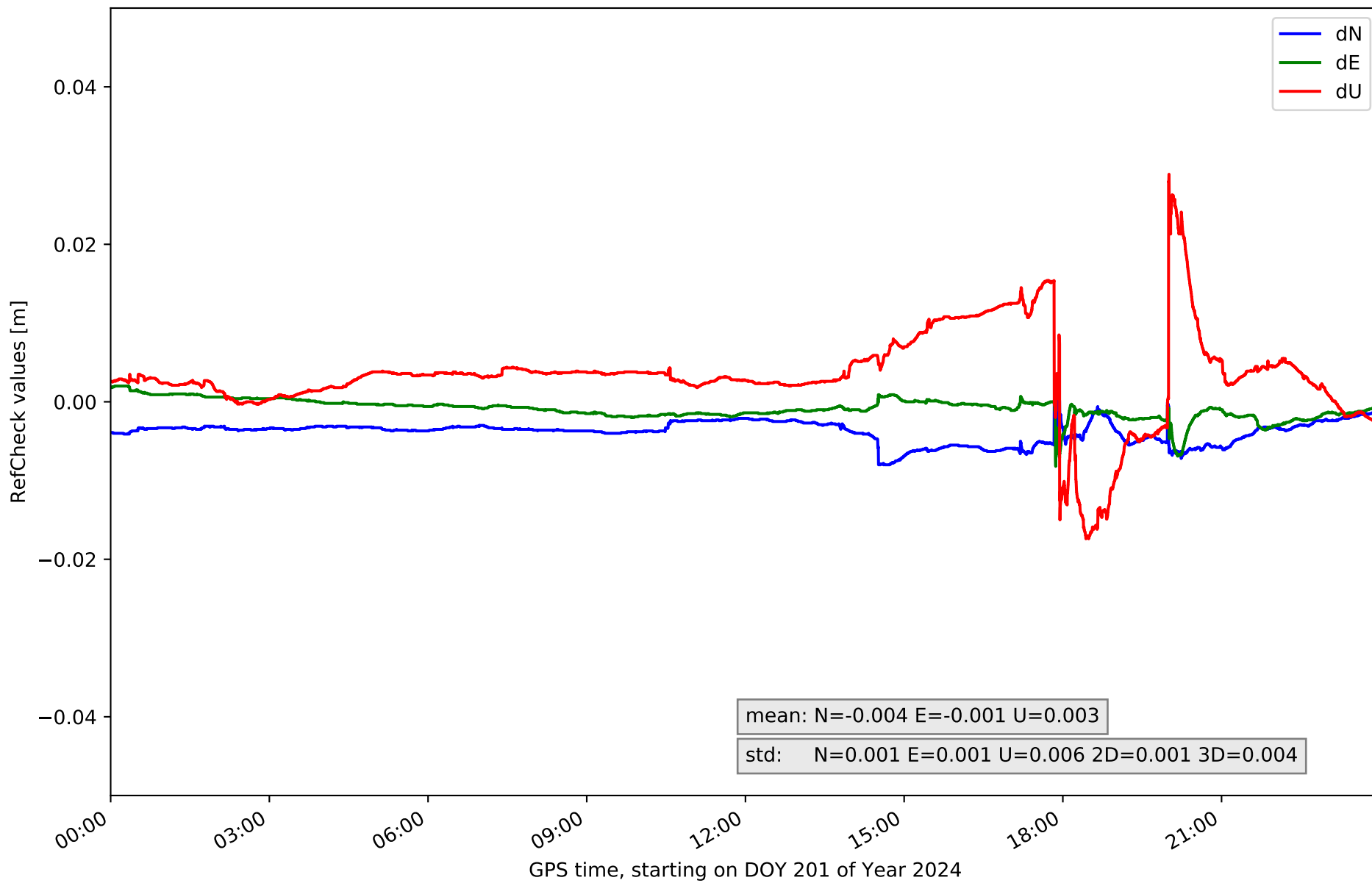
RefCheck for station MOLI in network NT15



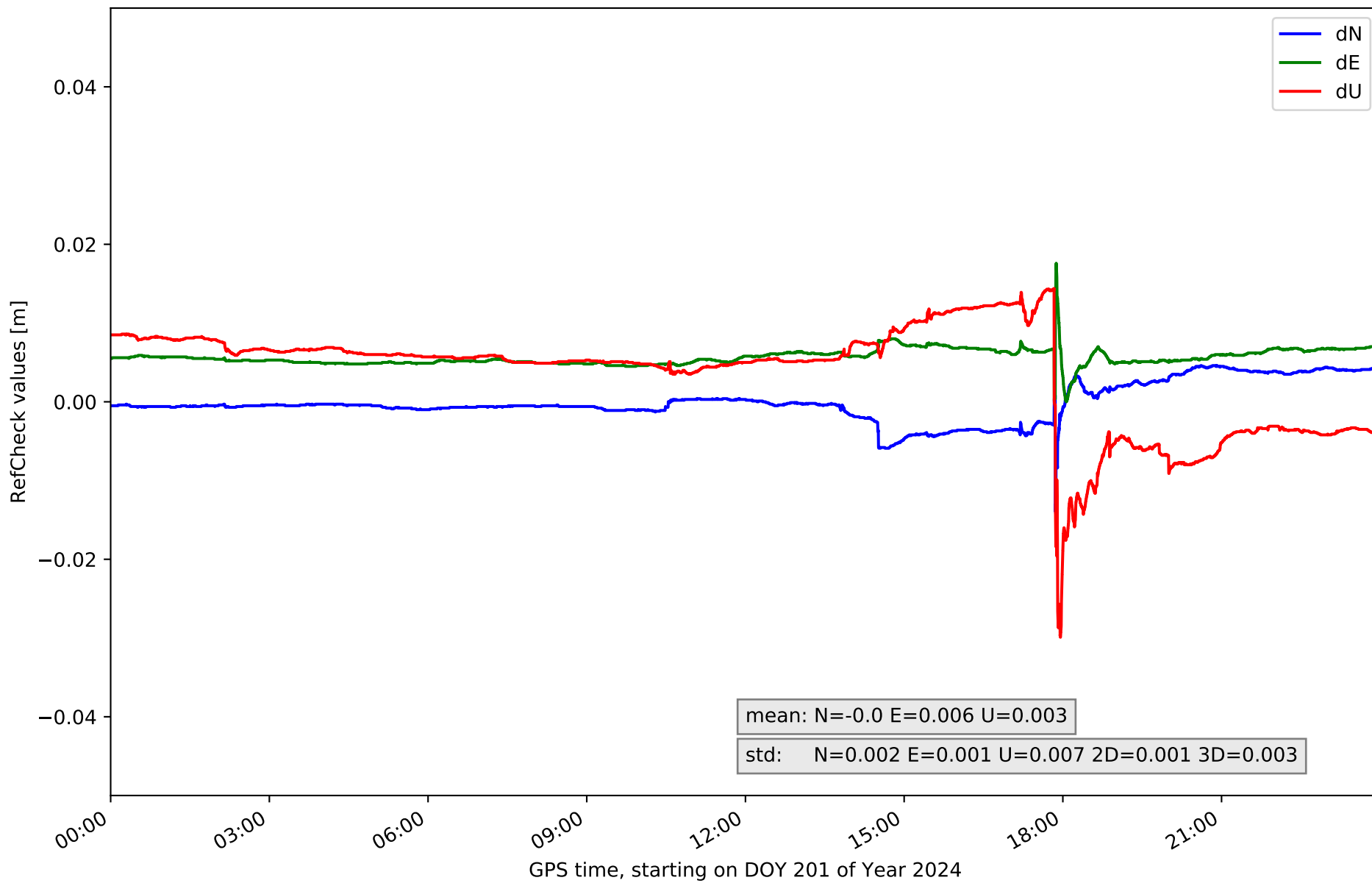
RefCheck for station MUNI in network NT15



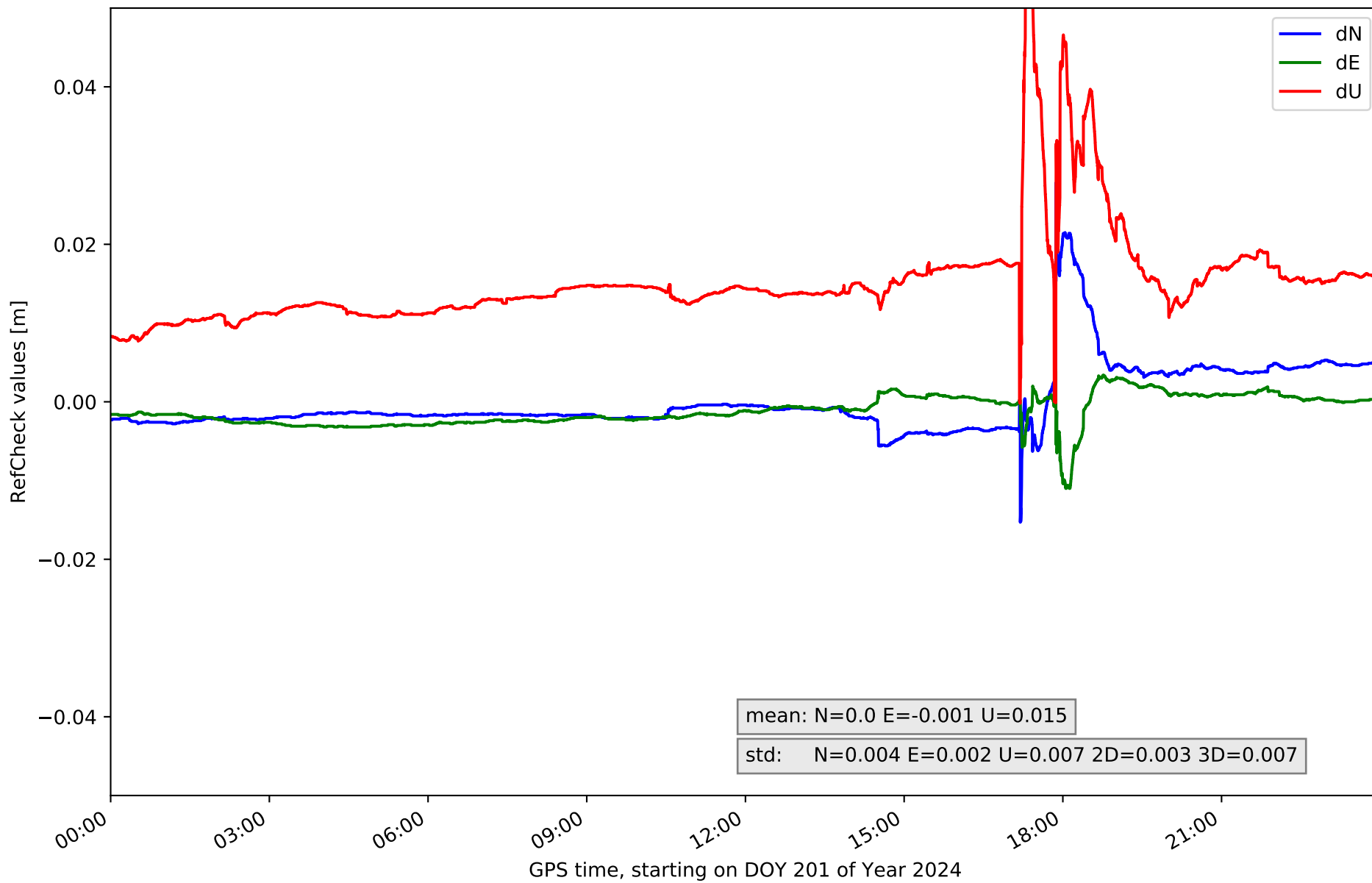
RefCheck for station QNTO in network NT15



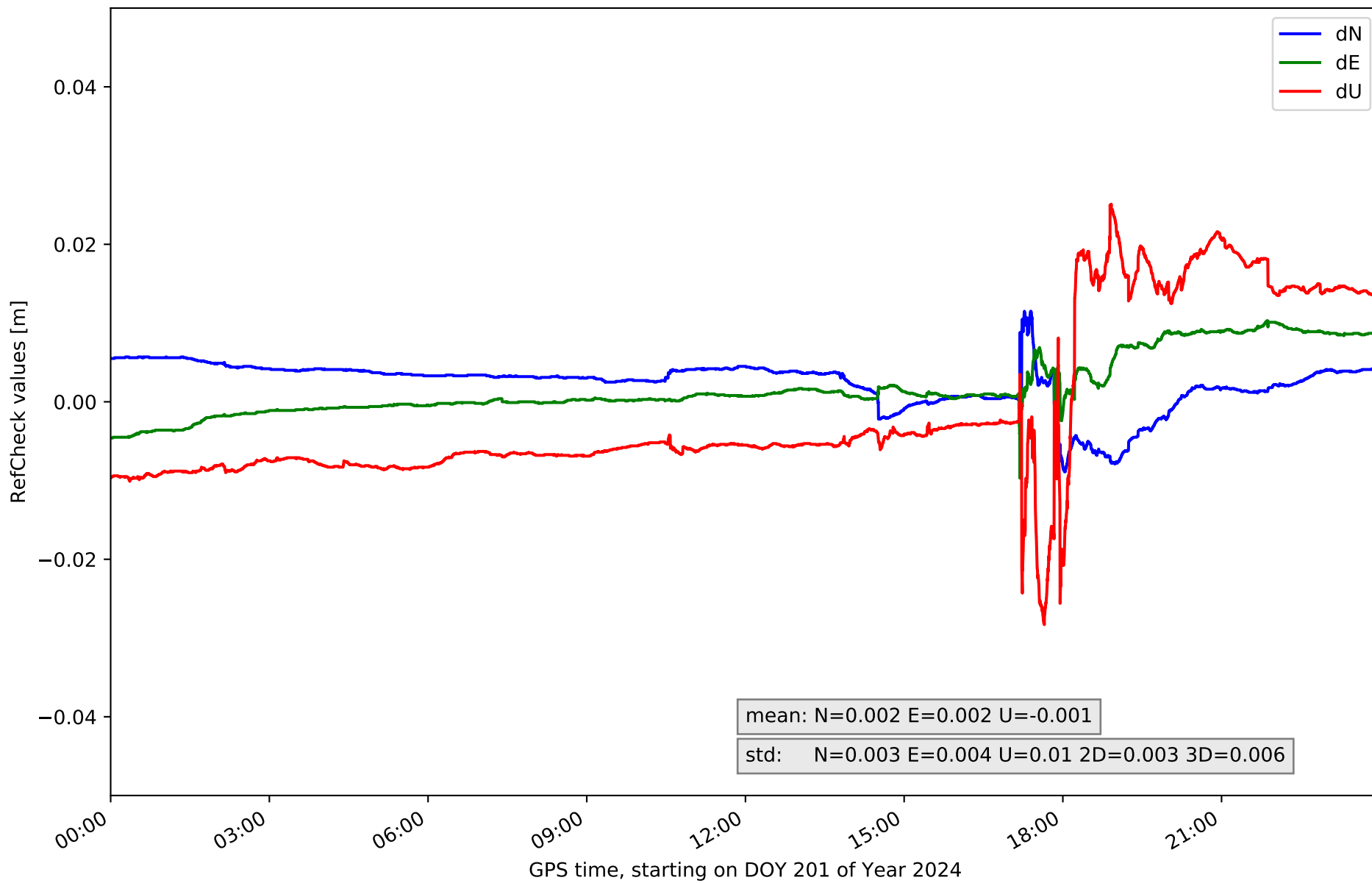
RefCheck for station TERU in network NT15



RefCheck for station UTI1 in network NT15



RefCheck for station YEBE in network NT15



RefCheck values for network NT15

Station	Nmin	Nmax	Nstd	Emin	Emax	Estd	Umin	Umax	Ustd	std2D	std3D	#2D > 0.01	% 2D > 0.01	#3D > 0.02	% 3D > 0.02
ACIN	-0.005	0.066	0.008	-0.032	0.011	0.005	-0.058	0.024	0.012	0.008	0.011	18940	22.7	11666	14.0
AJAL	-0.016	0.0	0.002	-0.009	0.01	0.002	-0.027	0.03	0.008	0.002	0.005	6781	8.1	4435	5.3
ALC1	-0.003	0.014	0.002	-0.004	0.008	0.001	-0.023	0.022	0.006	0.002	0.004	401	0.5	3366	4.0
ALIA	-0.008	0.007	0.002	-0.002	0.01	0.001	-0.006	0.047	0.005	0.001	0.004	588	0.7	2126	2.5
BERG	-0.011	0.031	0.007	-0.022	0.009	0.004	-0.05	0.025	0.013	0.005	0.007	52043	62.4	11970	14.4
CUEN	-0.031	0.012	0.005	-0.03	0.003	0.002	-0.075	0.019	0.013	0.003	0.01	2807	3.4	2413	2.9
MOLI	-0.021	0.012	0.006	-0.014	0.011	0.003	-0.052	0.026	0.011	0.004	0.007	30729	36.8	8998	10.8
MUNI	-0.031	0.004	0.003	-0.011	0.0	0.001	-0.023	0.024	0.006	0.003	0.004	1866	2.2	1249	1.5
QNT0	-0.008	0.001	0.001	-0.008	0.002	0.001	-0.017	0.029	0.006	0.001	0.004	0	0.0	1219	1.5
TERU	-0.014	0.005	0.002	0.0	0.018	0.001	-0.03	0.014	0.007	0.001	0.003	264	0.3	483	0.6
UT11	-0.015	0.028	0.004	-0.011	0.004	0.002	-0.0	0.069	0.007	0.003	0.007	2710	3.2	6764	8.1
YEBE	-0.009	0.011	0.003	-0.01	0.01	0.004	-0.028	0.025	0.01	0.003	0.006	2024	2.4	7515	9.0
Mean	-0.014	0.016	0.004	-0.013	0.008	0.002	-0.032	0.03	0.009	0.003	0.006	9929.4	11.9	5183.7	6.2
Min/Max	-0.031	0.066	0.008	-0.032	0.018	0.005	-0.075	0.069	0.013	0.008	0.011	52043	62.4	11970	14.4

fixing statistic for network NT15

fixing percentage of	all GNSS	G	R	E	C
using threshold 0.3	92.2	93.2	91.5	94.5	89.7
considering satellites with dual-frequency fixed	90.1	91.3	89.5	92.4	87.3
considering all signals separately	90.3	91.5	89.5	92.7	86.6