

summary for network NT32

timeperiod chosen: from 2024-10-14-00:00:00 until 2024-10-14-23:59:59

average update rate (durations larger than 15 seconds considered as observation gap): 2.0 seconds

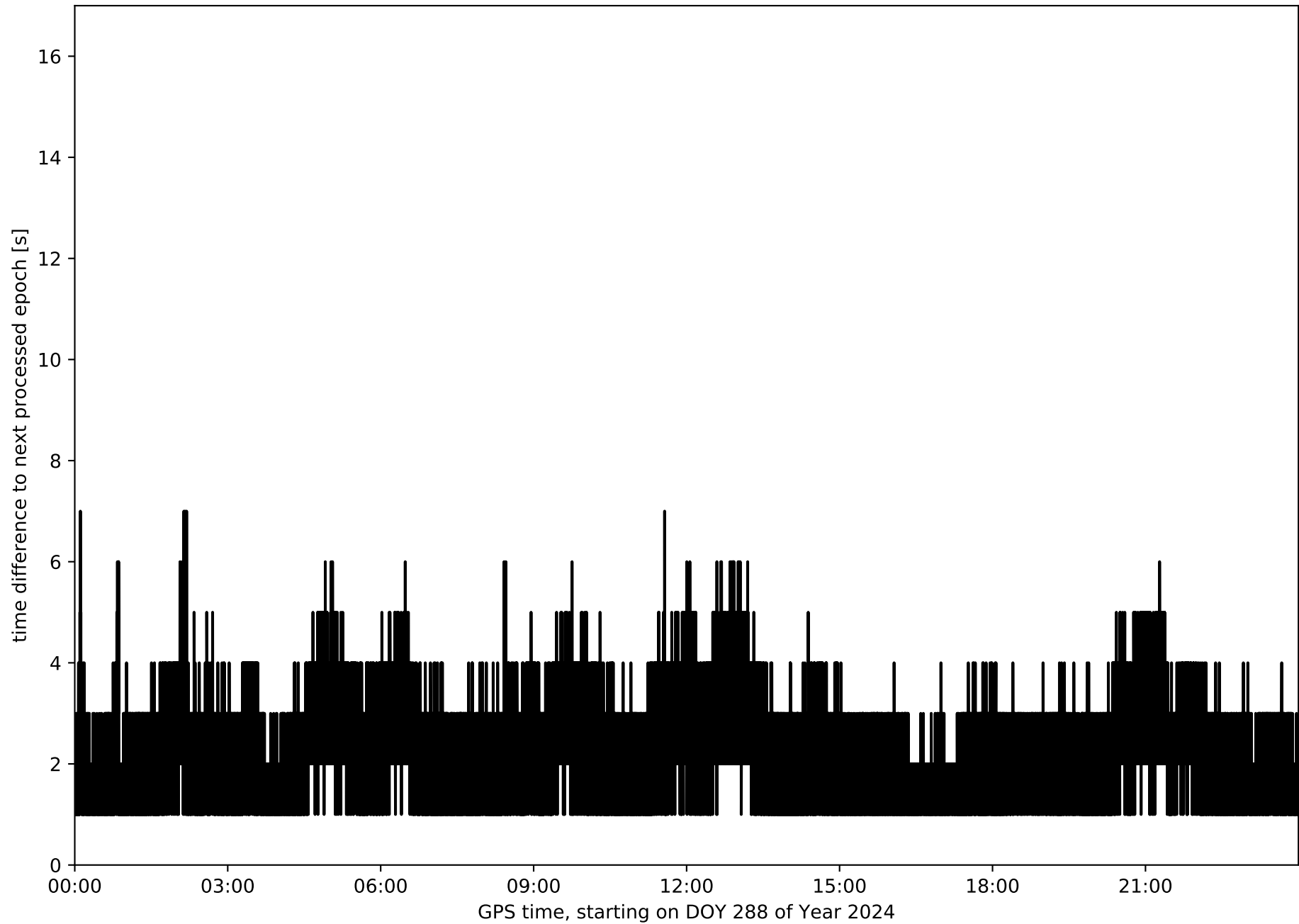
average fixing percentage with threshold set to 0.3: 57.4 percent

stations available: 16 of 16

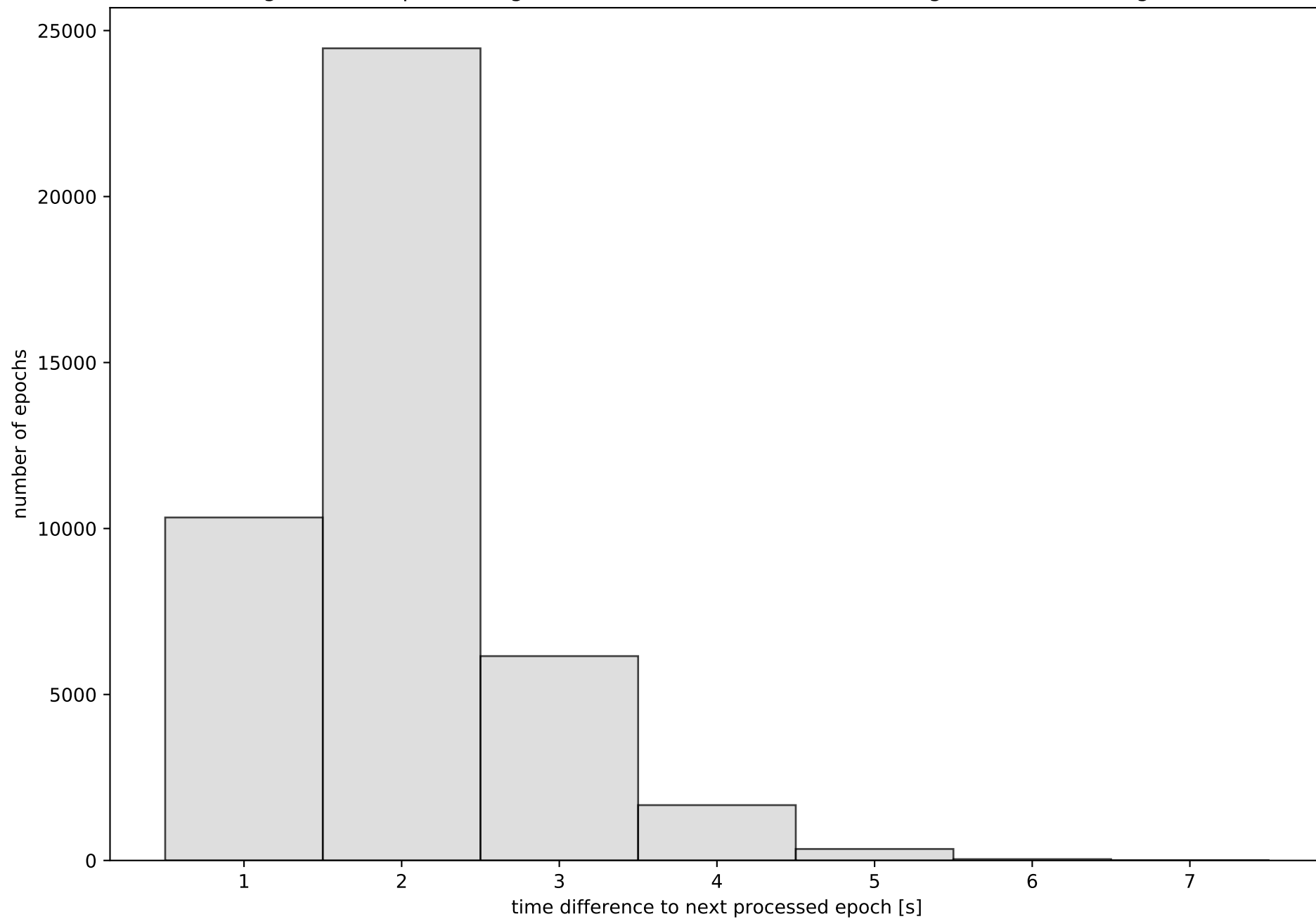
station information:

station EH01:	antenna: LEIAR20	LEIM	receiver: LEICA GR25	height: 801.016
station EH02:	antenna: TRM59900.00	SCIS	receiver: TRIMBLE NETR9	height: 85.364
station GOM1:	antenna: LEIAR20	LEIM	receiver: LEICA GR50	height: 48.789
station GOME:	antenna: LEIAR20	LEIM	receiver: LEICA GR50	height: 114.977
station IZAN:	antenna: LEIAT504GG	LEIS	receiver: LEICA GR50	height: 2417.44
station LP01:	antenna: TRM57971.00	NONE	receiver: TRIMBLE ALLOY	height: 675.249
station LP03:	antenna: TRM59900.00	NONE	receiver: TRIMBLE NETR9	height: 919.563
station LPAL:	antenna: LEIAR20	LEIM	receiver: LEICA GR50	height: 2199.31
station LRES:	antenna: LEIAR20	NONE	receiver: LEICA GR25	height: 51.241
station TN01:	antenna: LEIAR20	LEIM	receiver: LEICA GR50	height: 51.859
station TN02:	antenna: TRM159900.00	SCIS	receiver: TRIMBLE ALLOY	height: 54.509
station TN03:	antenna: TRM159900.00	SCIS	receiver: TRIMBLE ALLOY	height: 58.588
station TN04:	antenna: LEIAT504	LEIS	receiver: LEICA GR50	height: 1468.105
station TN06:	antenna: LEIAR20	NONE	receiver: LEICA GR50	height: 1053.548
station TN09:	antenna: LEIAR20	NONE	receiver: LEICA GR50	height: 1582.15
station TE11:	antenna: LEIAR10	NONE	receiver: LEICA GR25	height: 2092.021

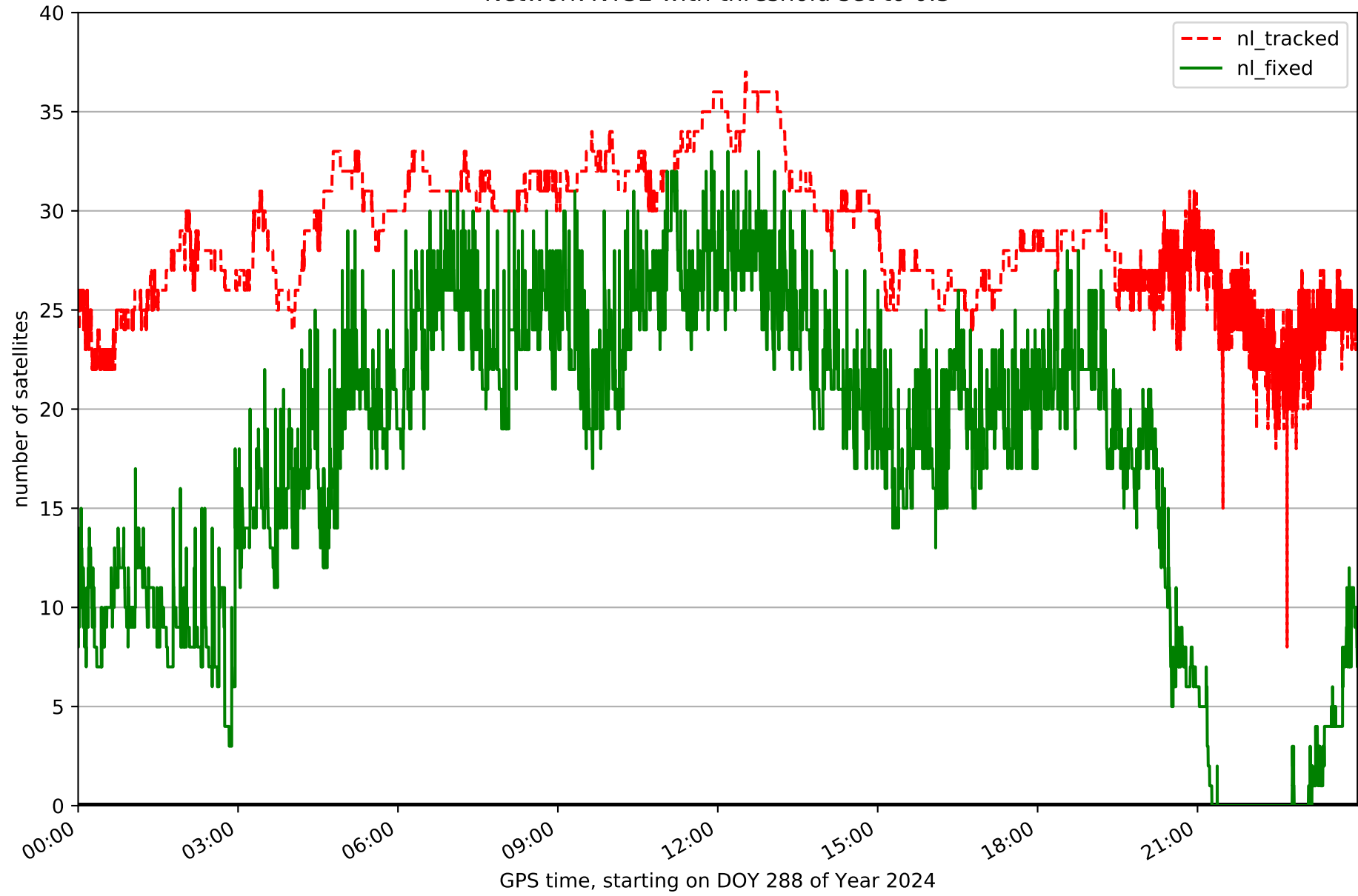
Processing rate in network NT32



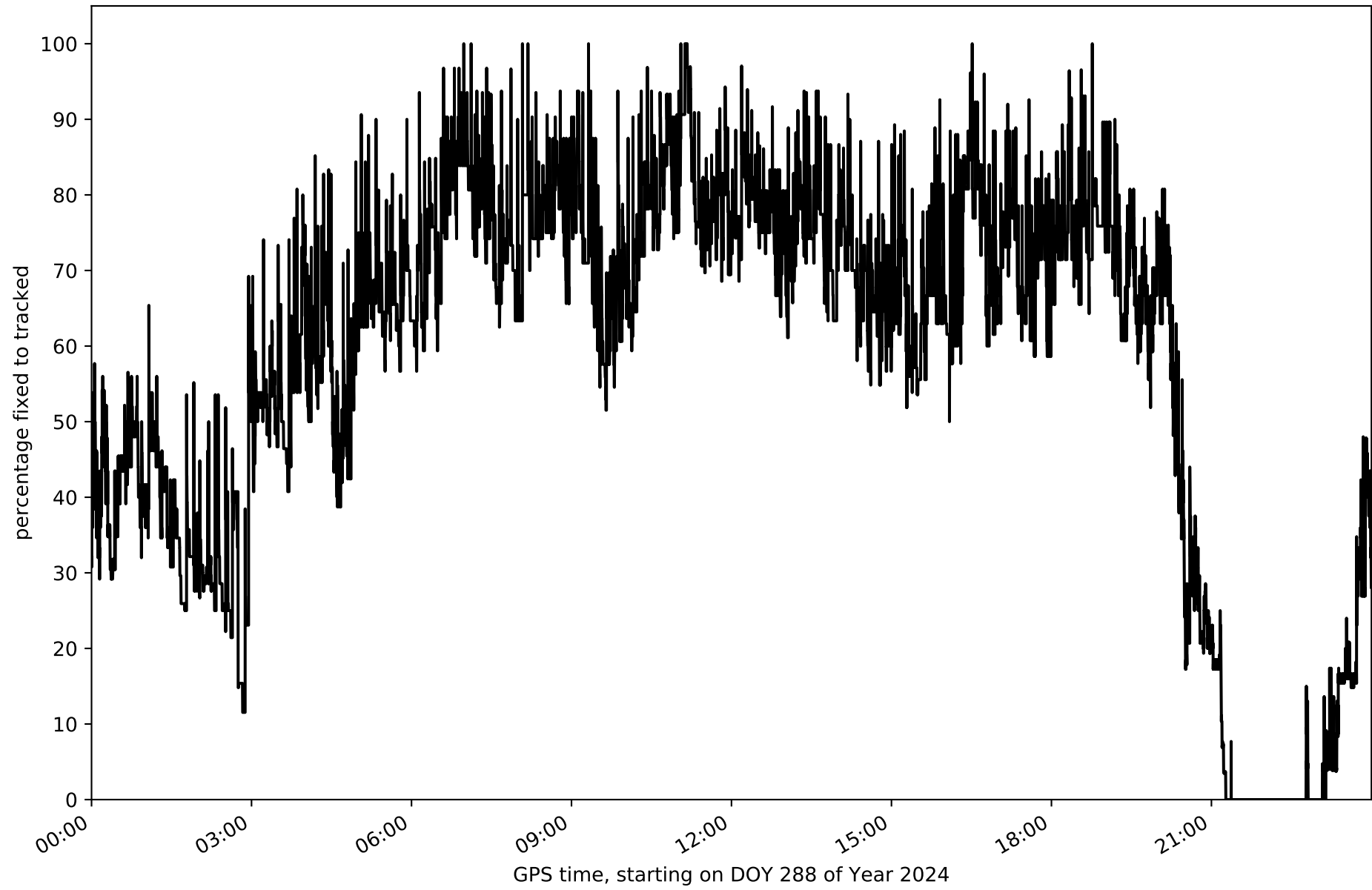
Histogram of the processing rate in network NT32 (durations larger 15 seconds neglected)



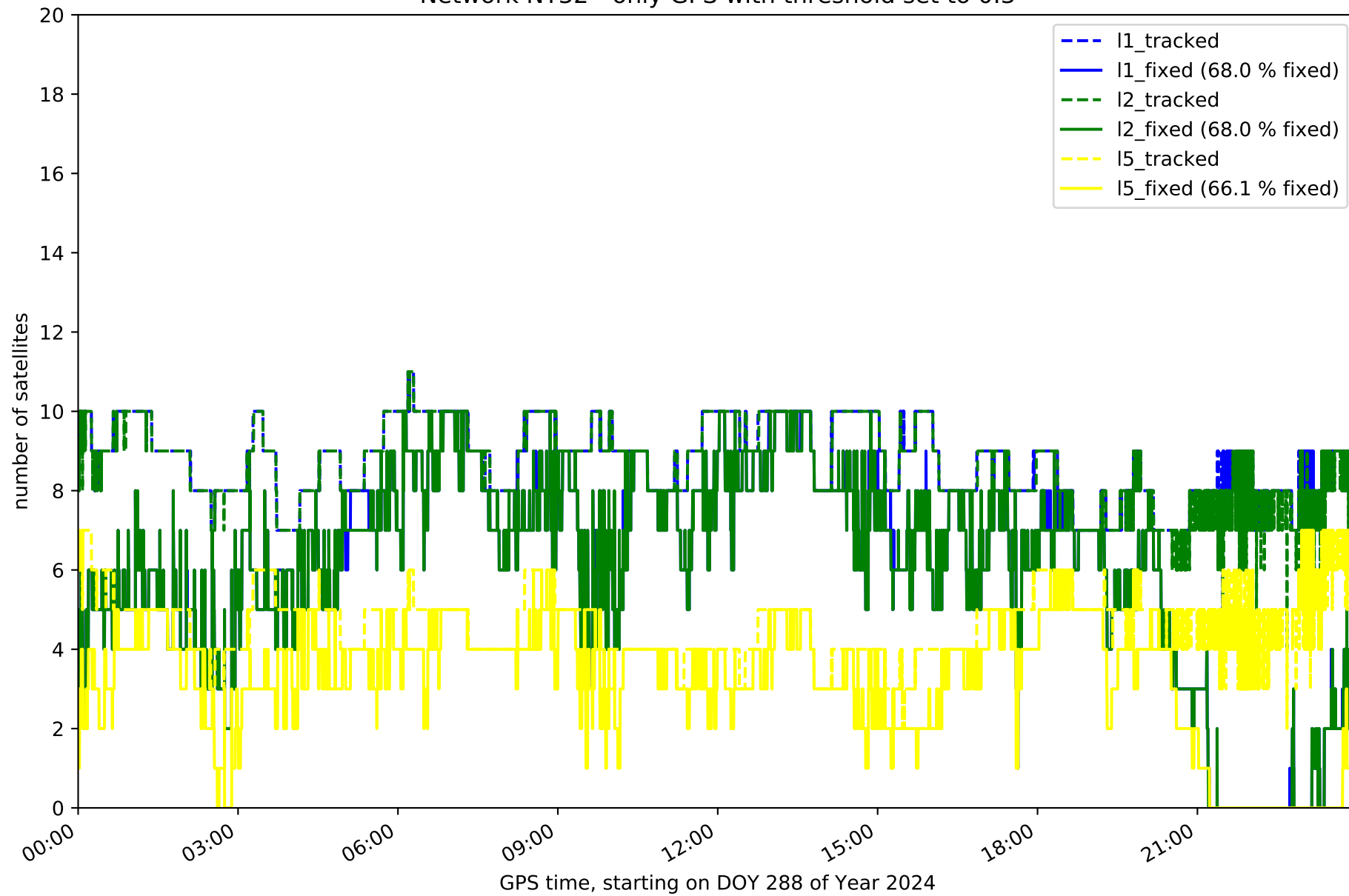
Network NT32 with threshold set to 0.3



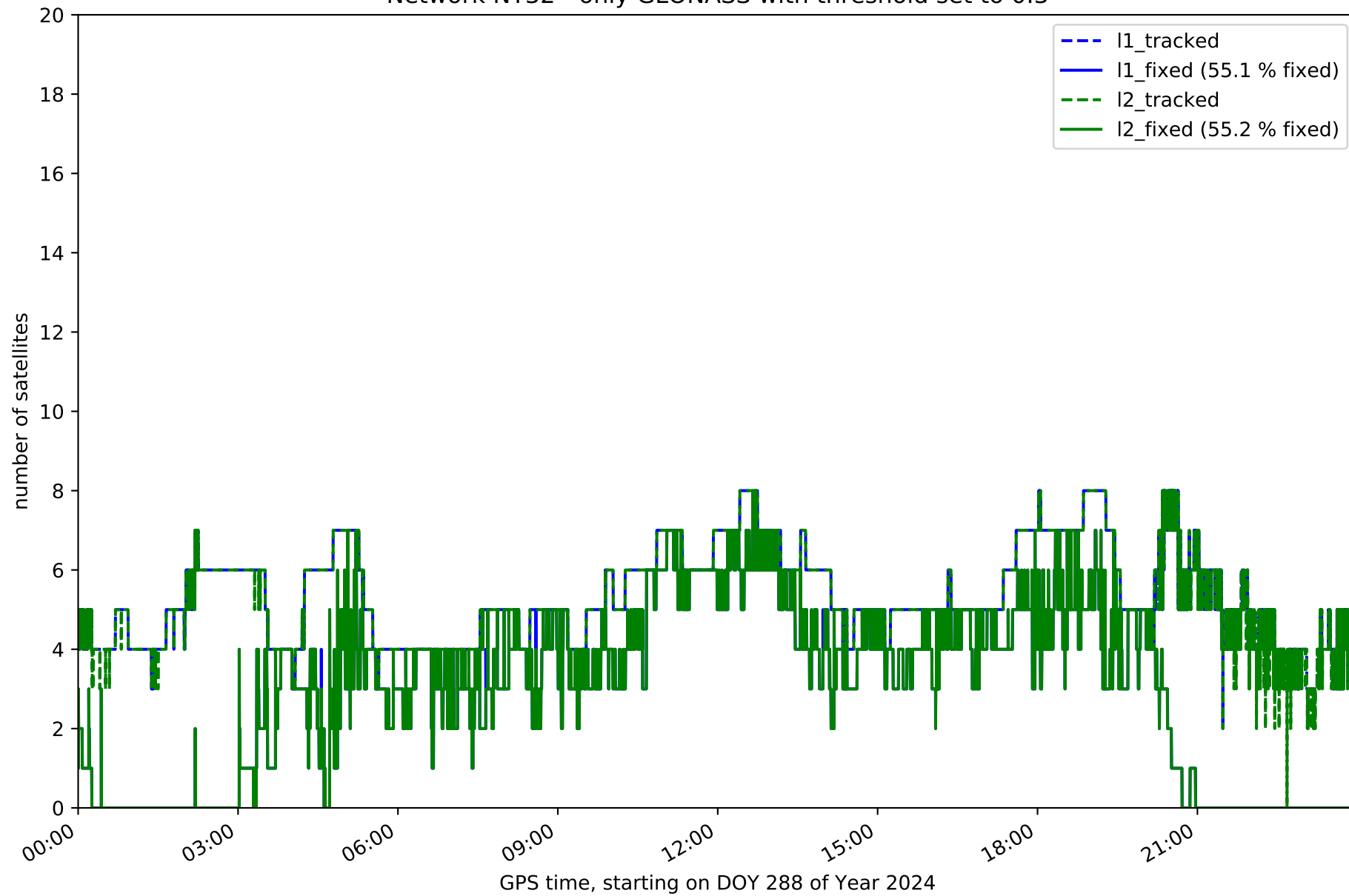
Fixing percentage of satellites in network NT32 with threshold set to 0.3



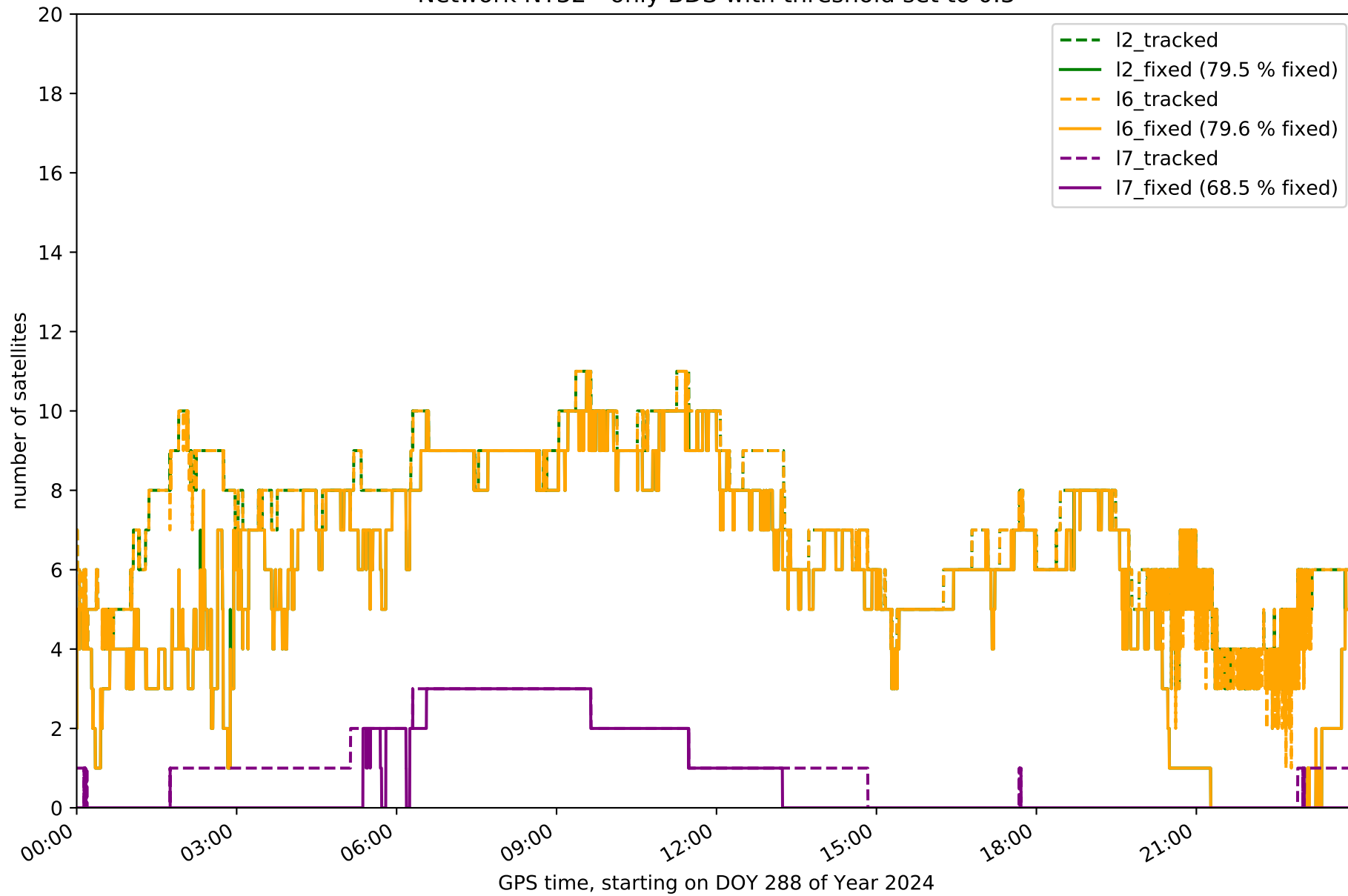
Network NT32 - only GPS with threshold set to 0.3



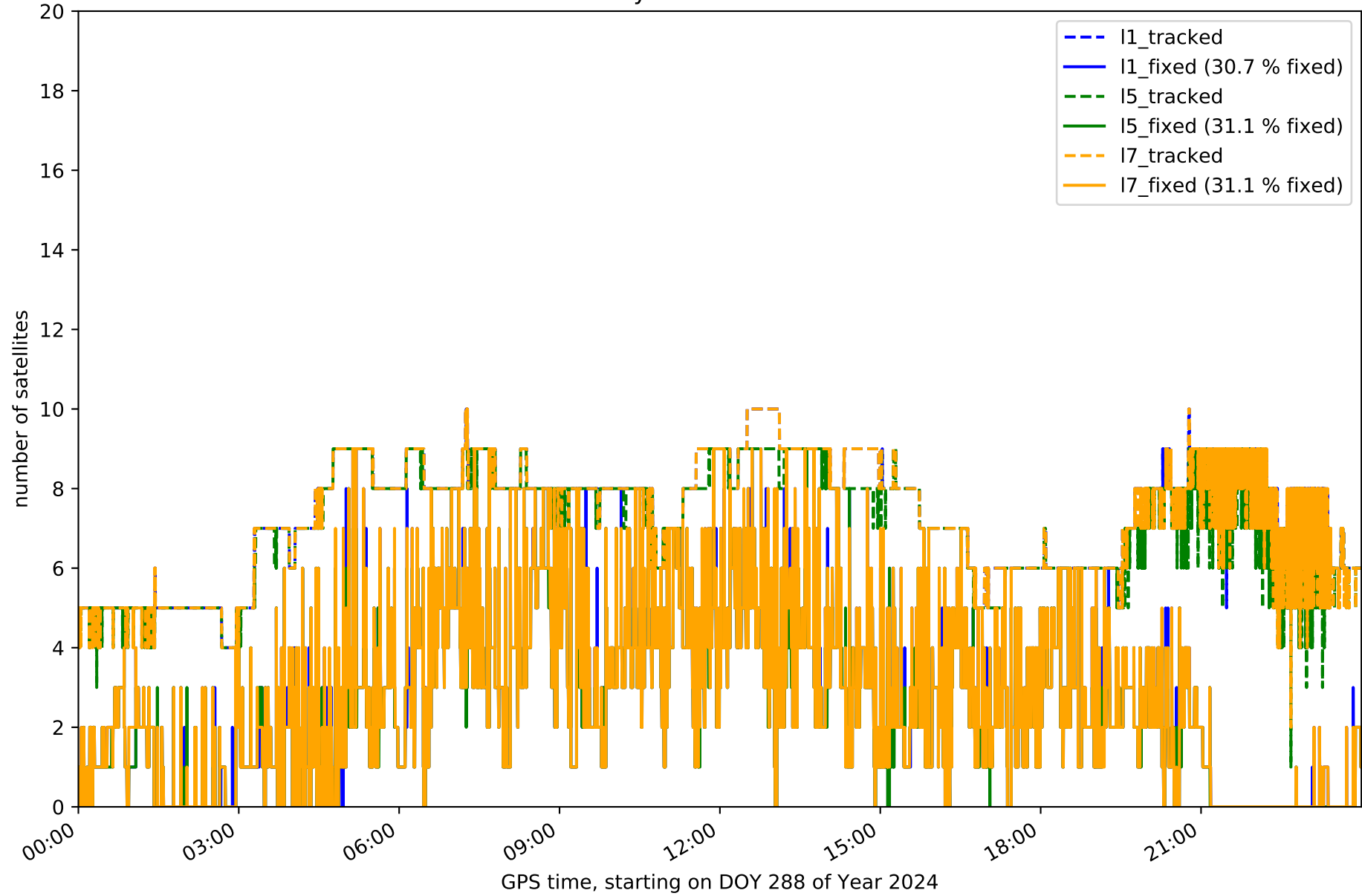
Network NT32 - only GLONASS with threshold set to 0.3



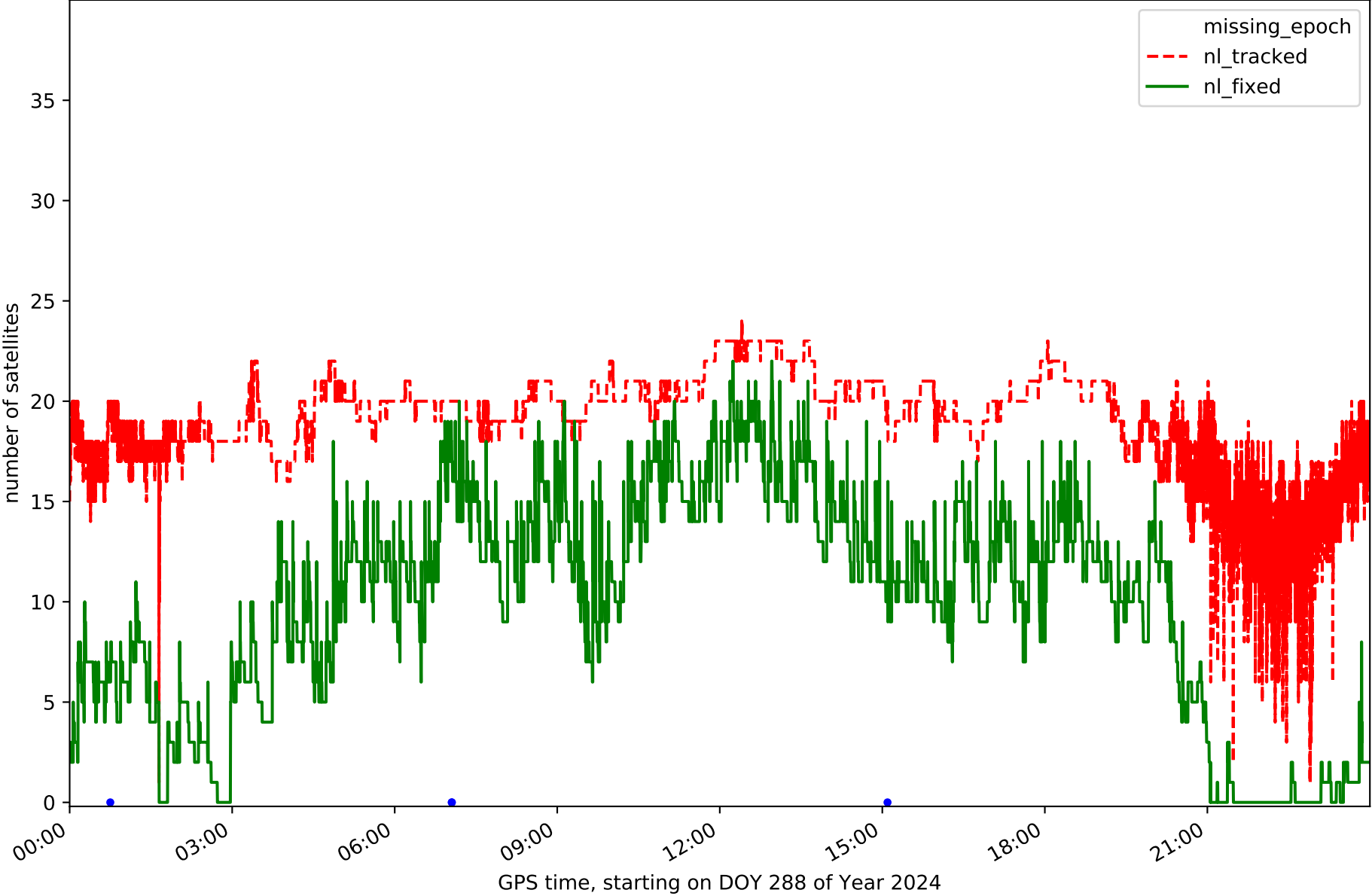
Network NT32 - only BDS with threshold set to 0.3



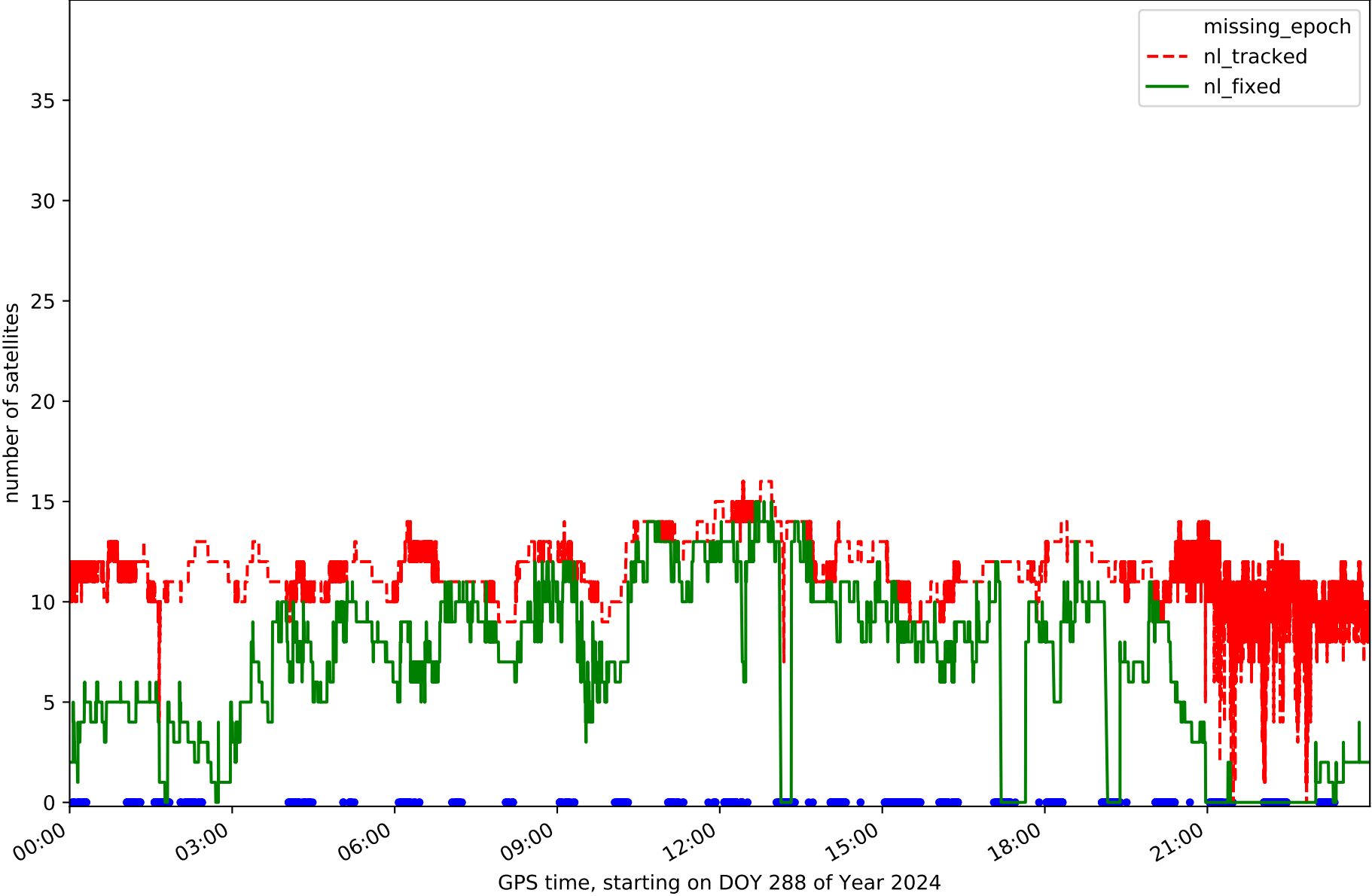
Network NT32 - only Galileo with threshold set to 0.3



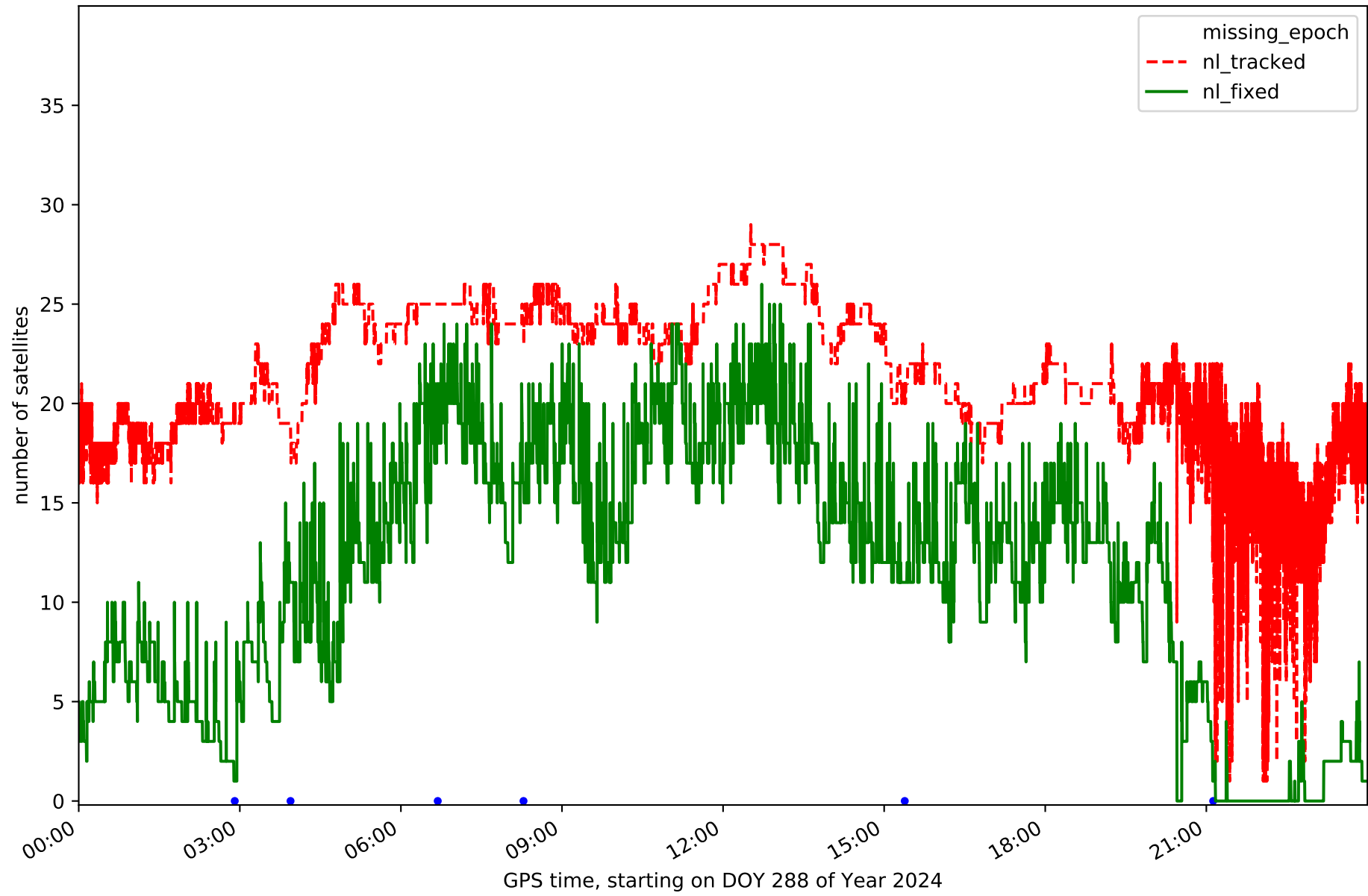
Station EH01 in network NT32



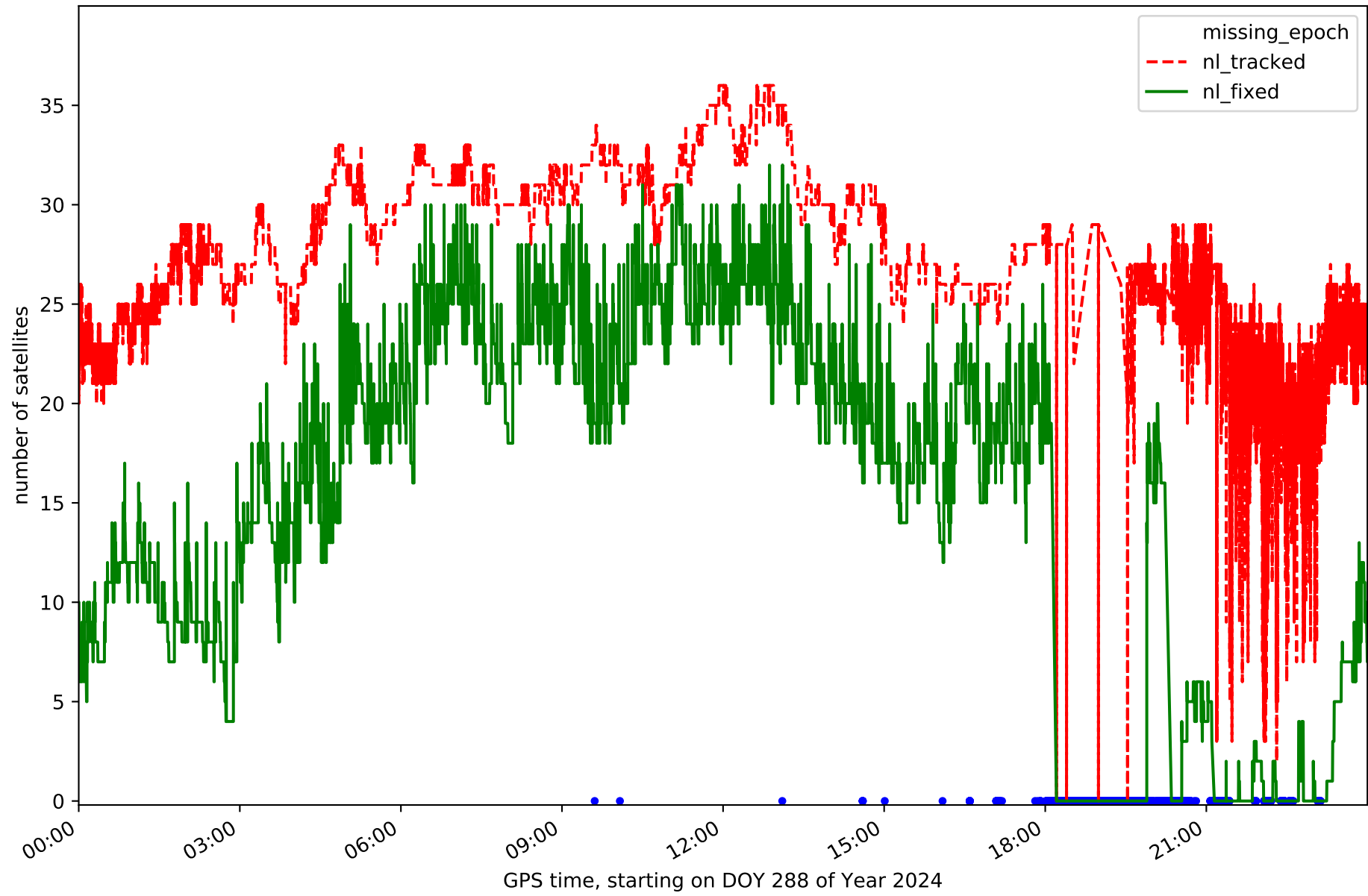
Station EH02 in network NT32



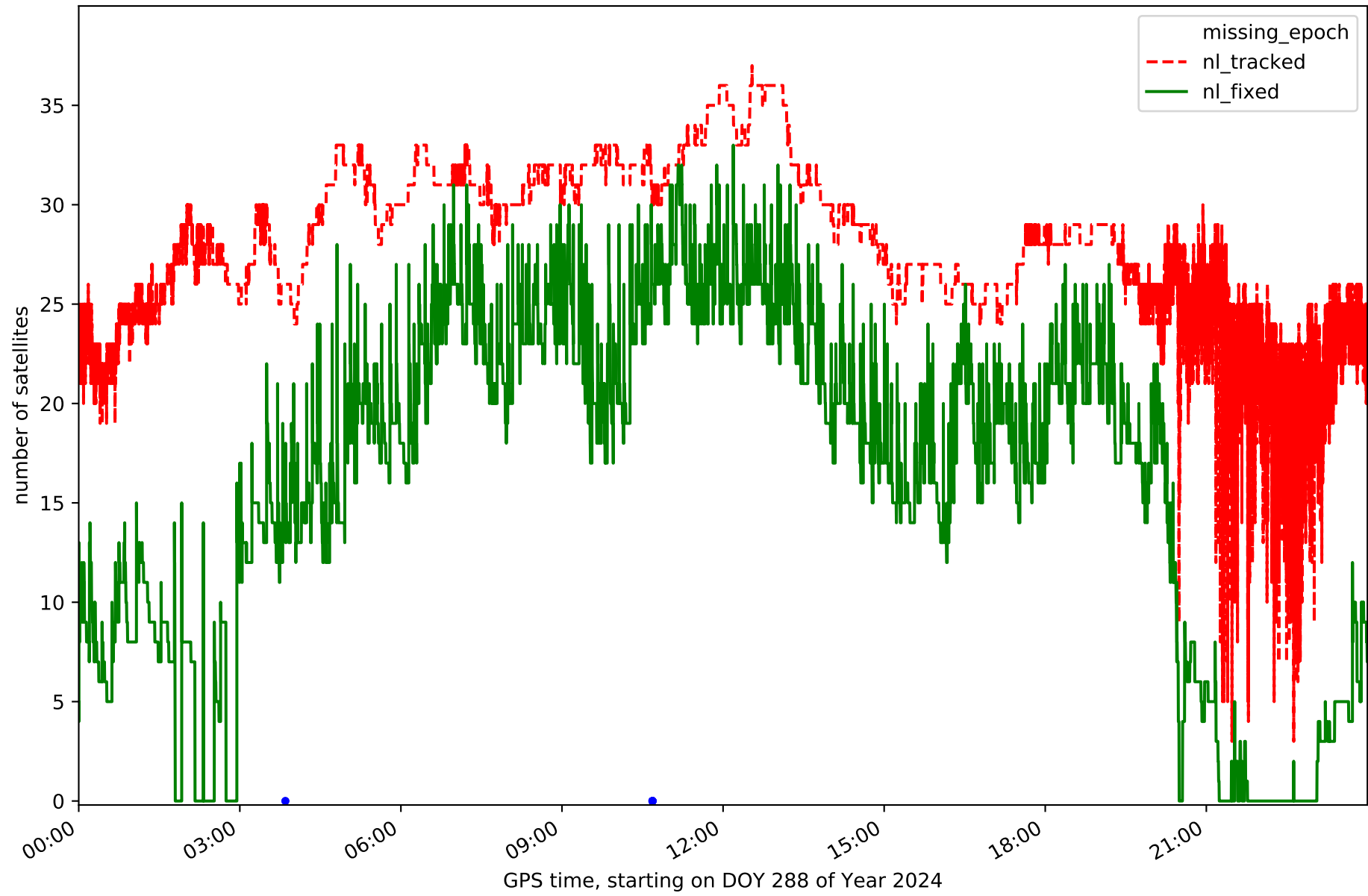
Station GOM1 in network NT32



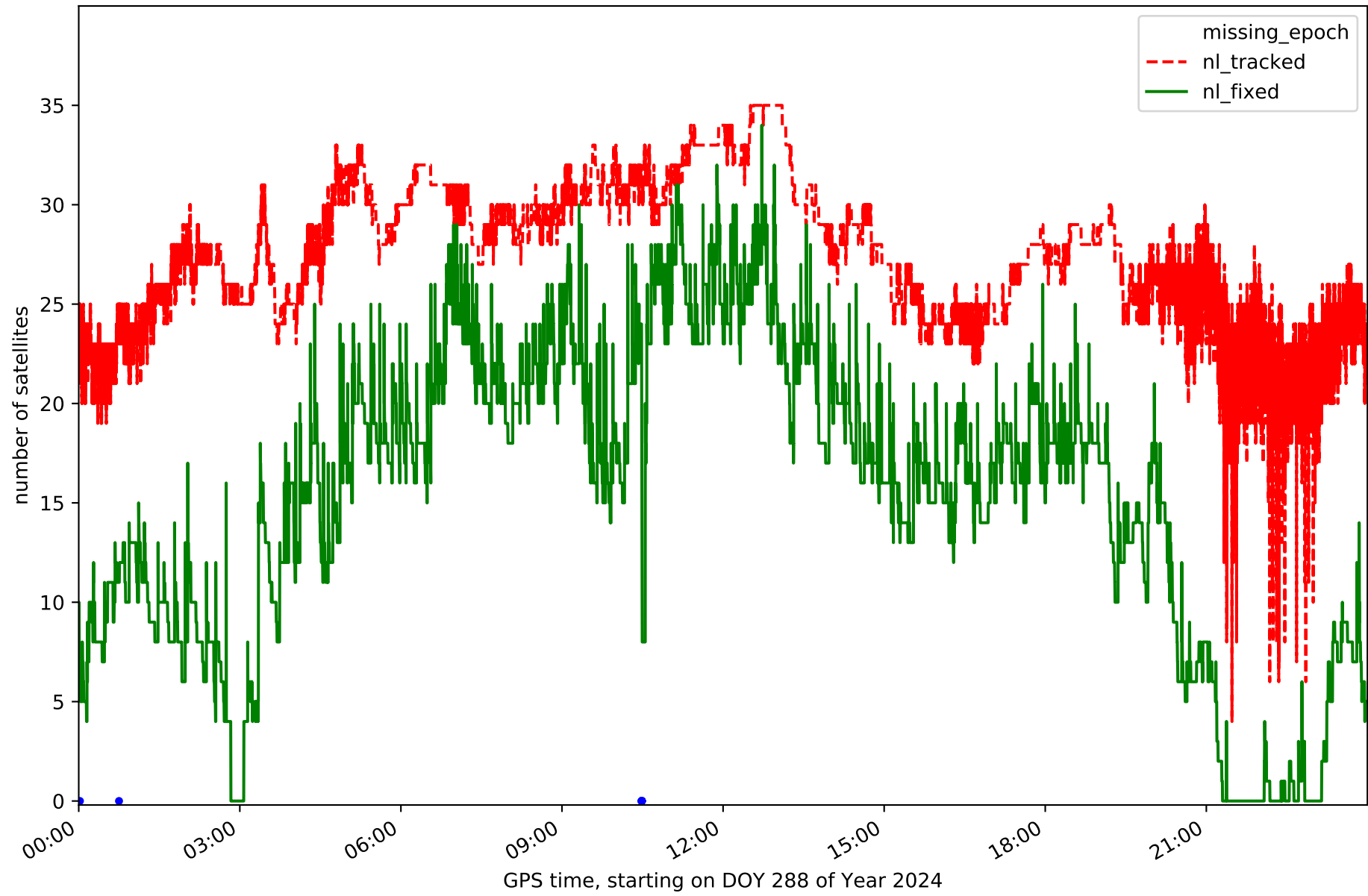
Station GOME in network NT32



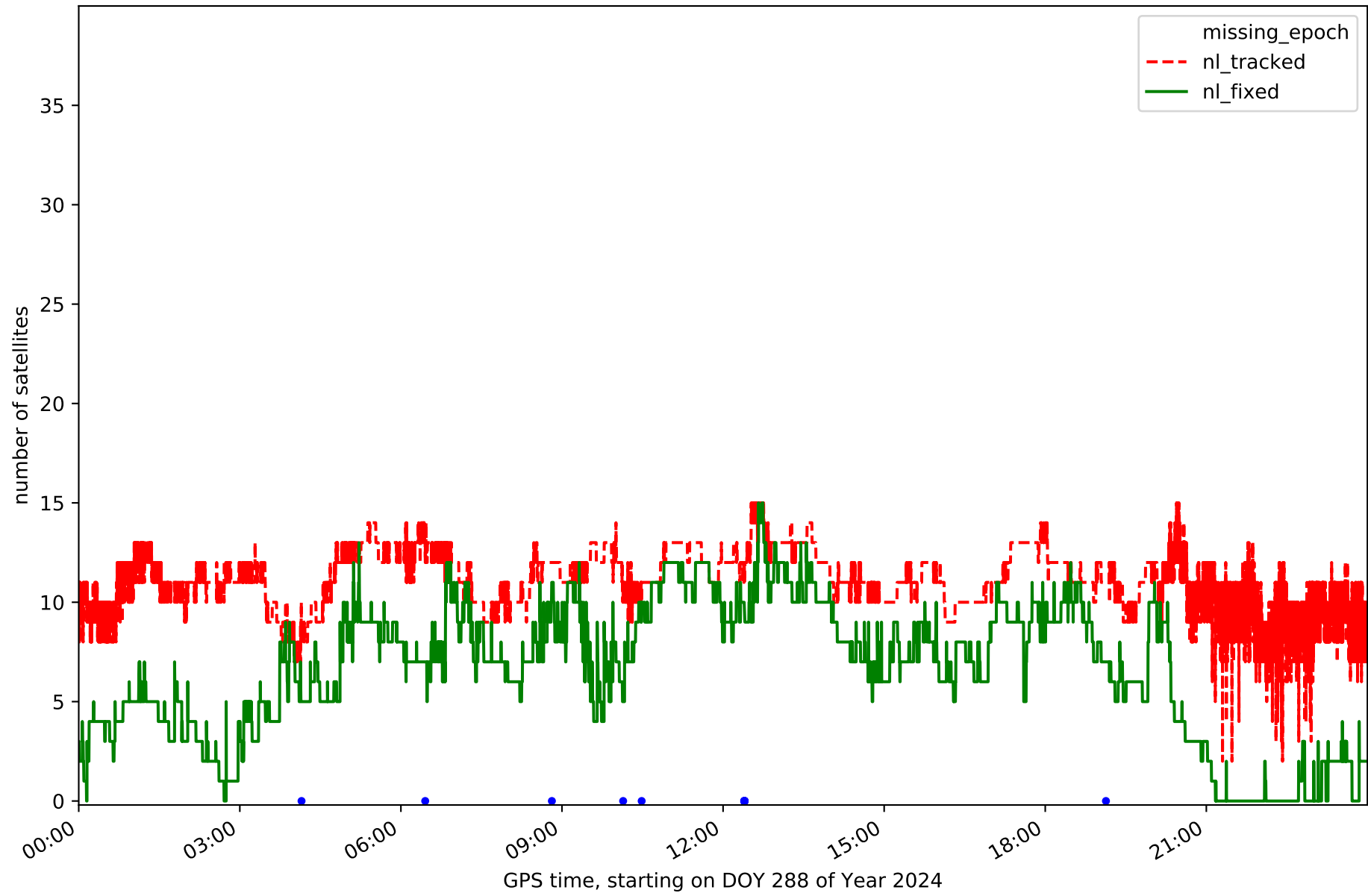
Station IZAN in network NT32



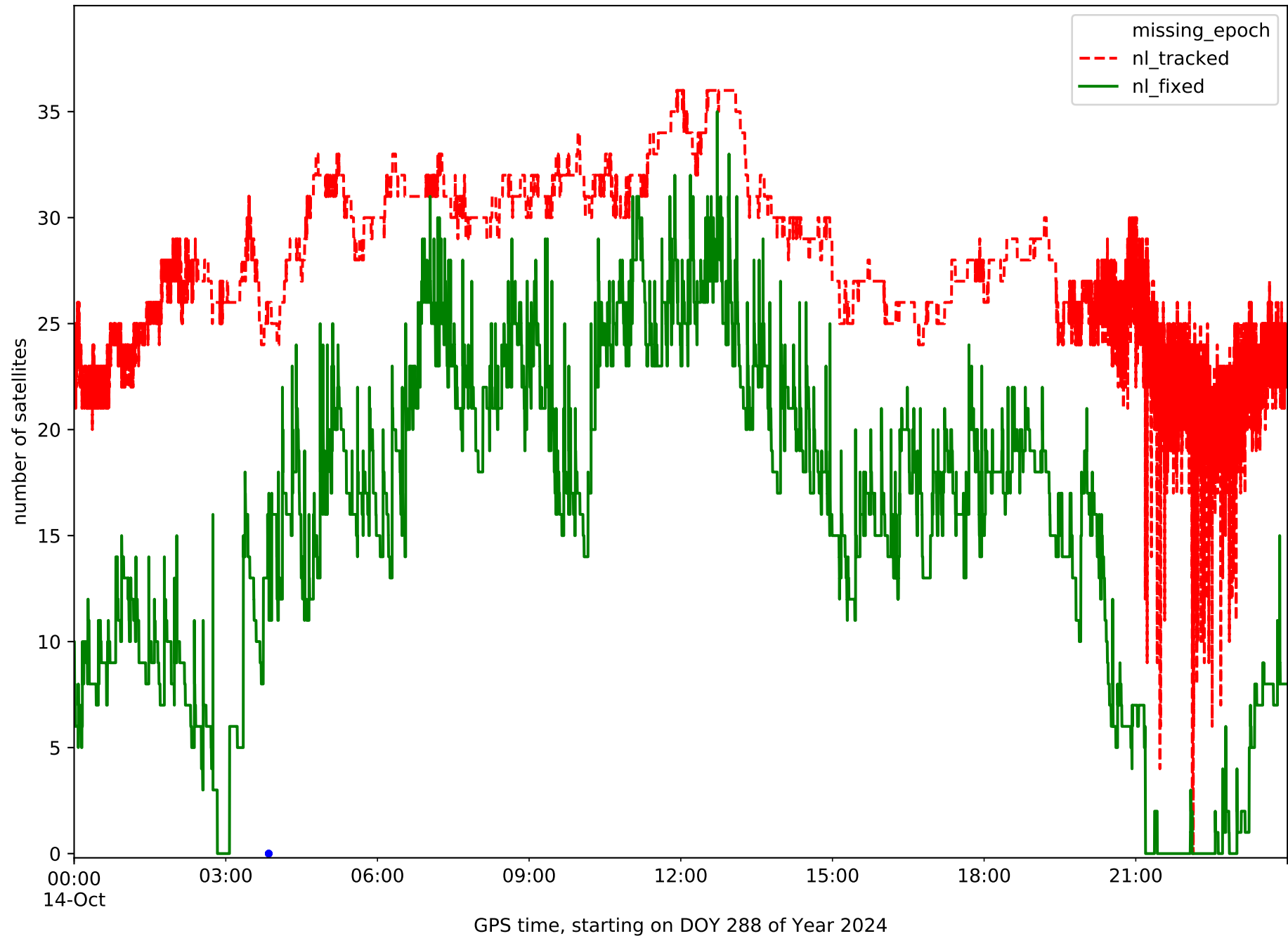
Station LP01 in network NT32



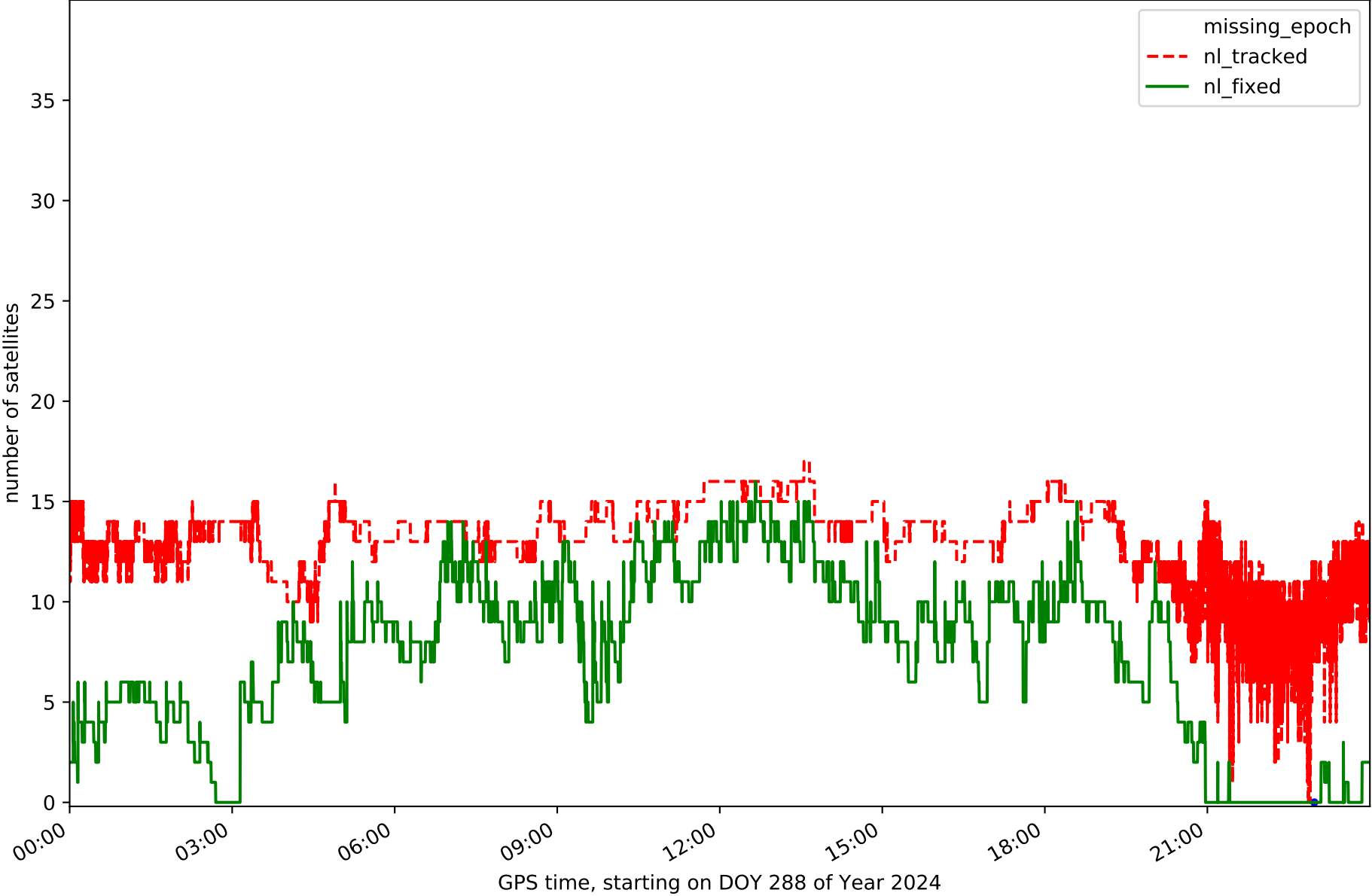
Station LP03 in network NT32



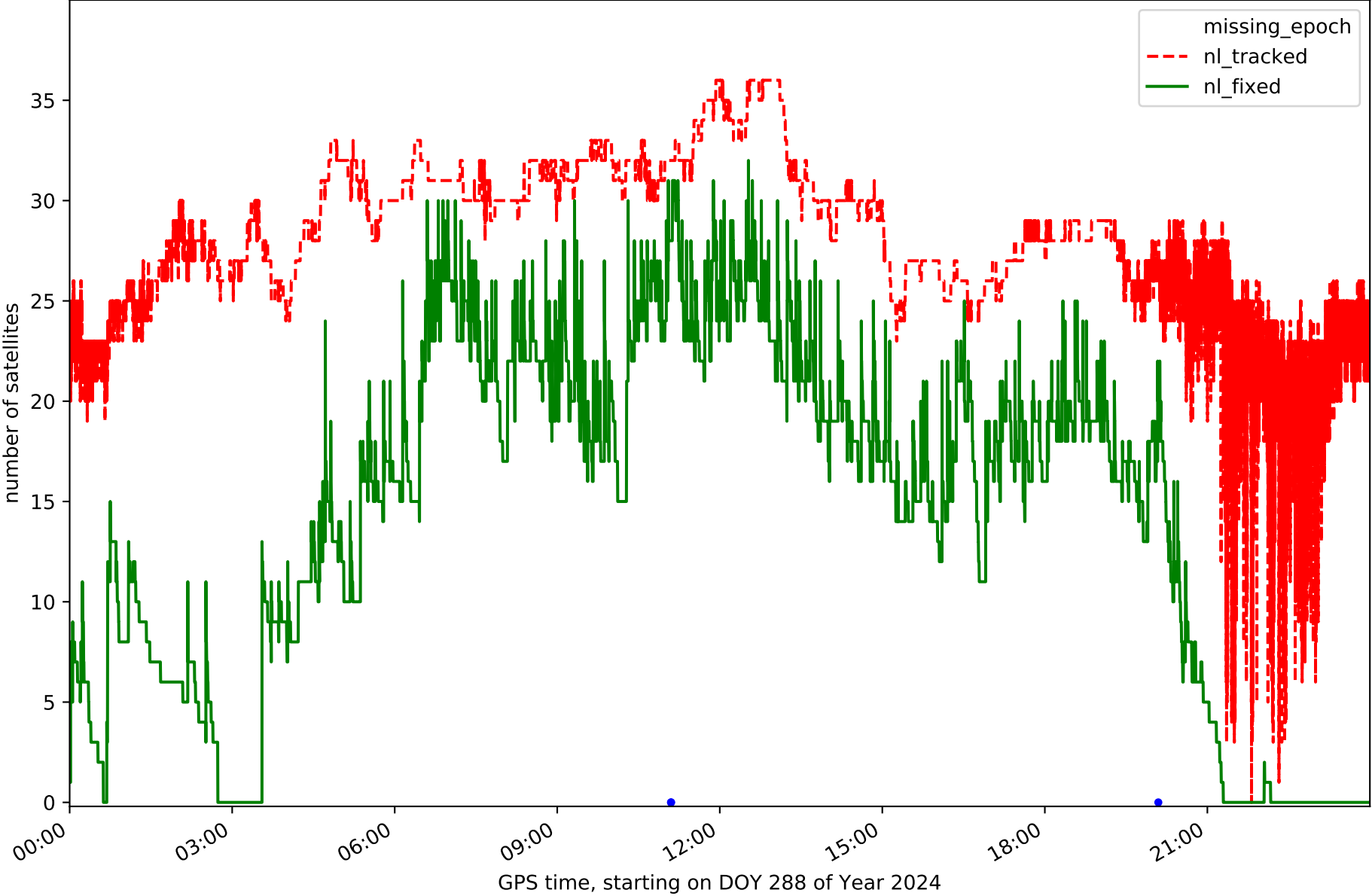
Station LPAL in network NT32



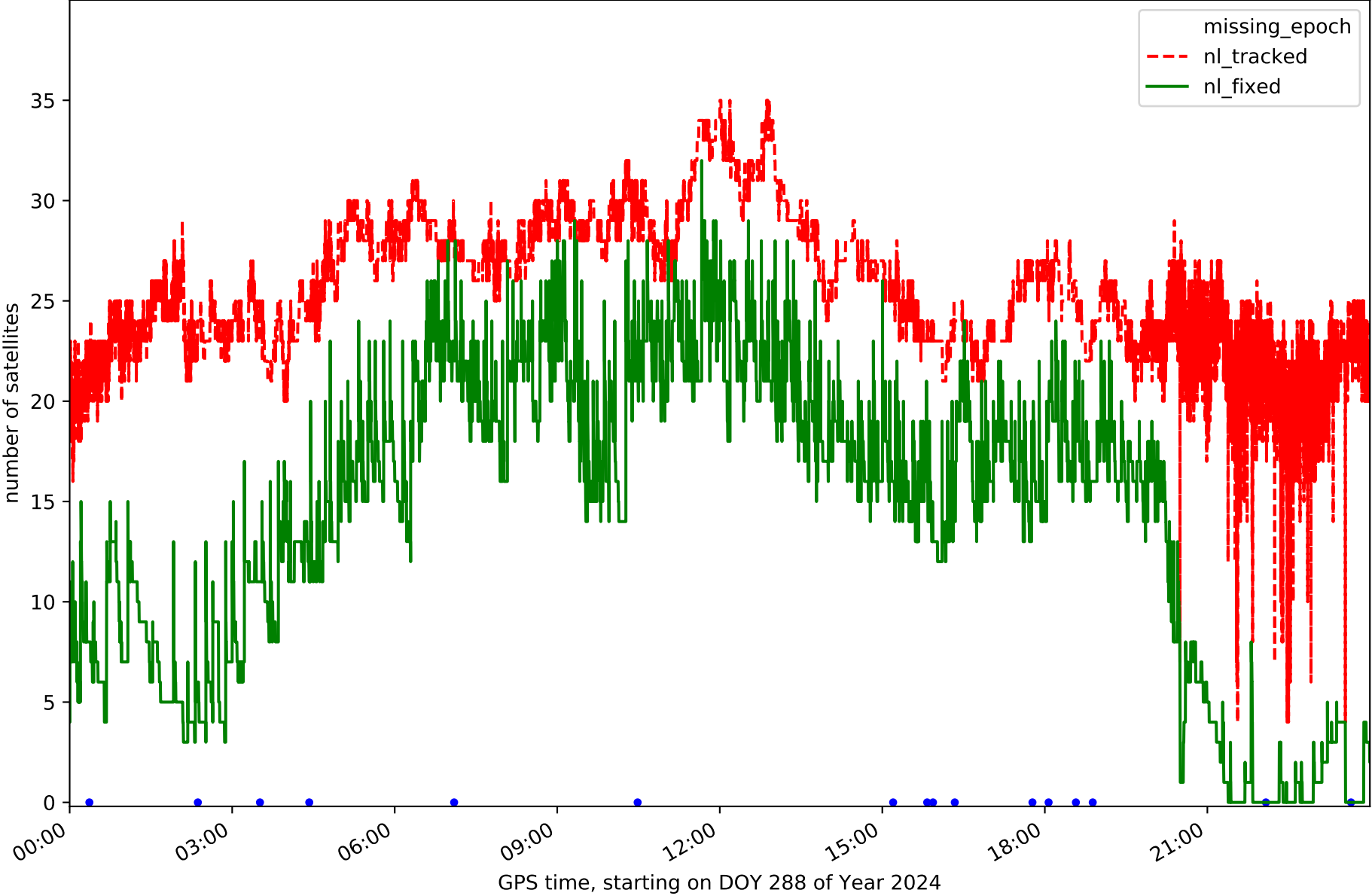
Station LRES in network NT32



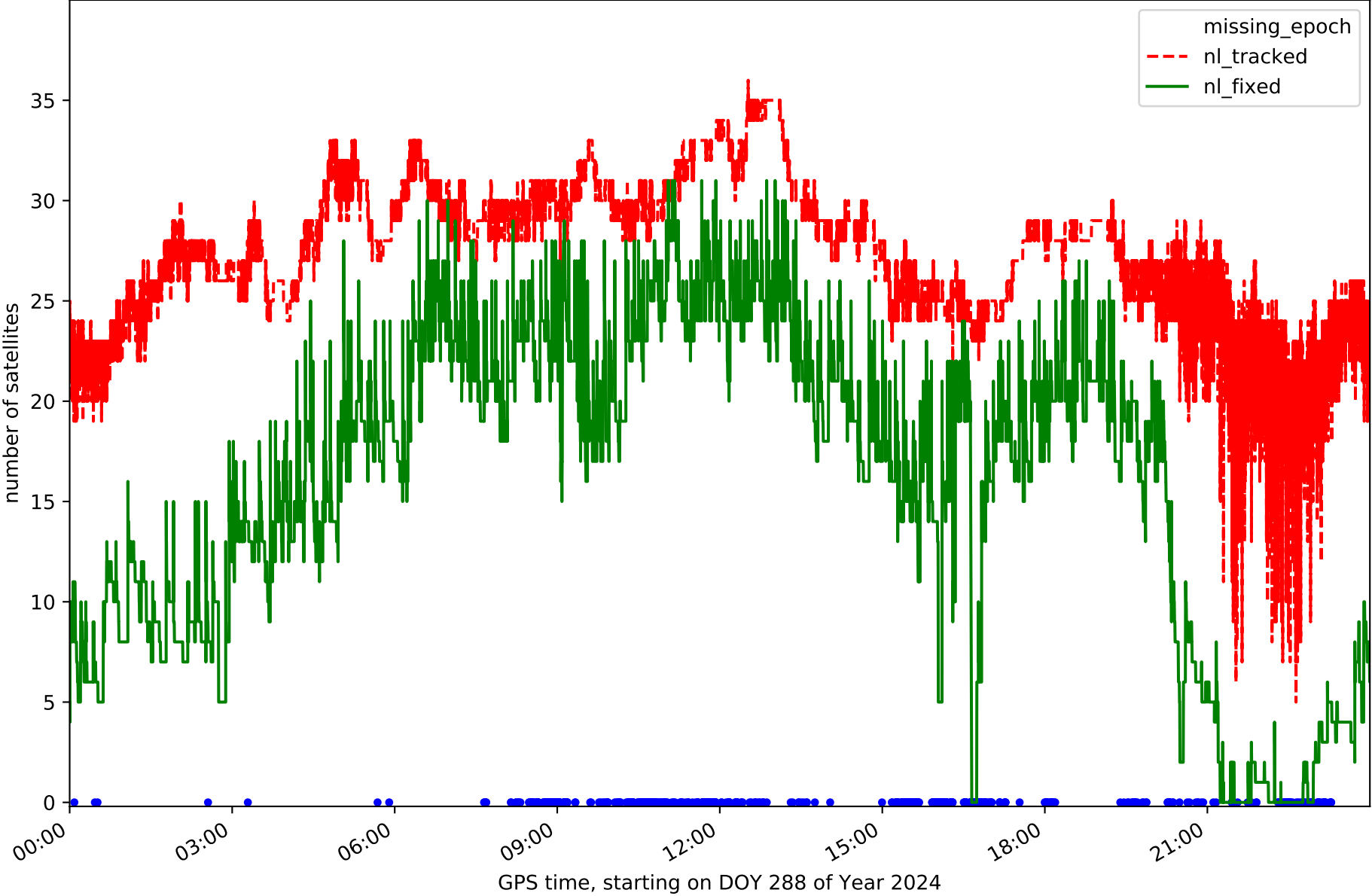
Station TN01 in network NT32



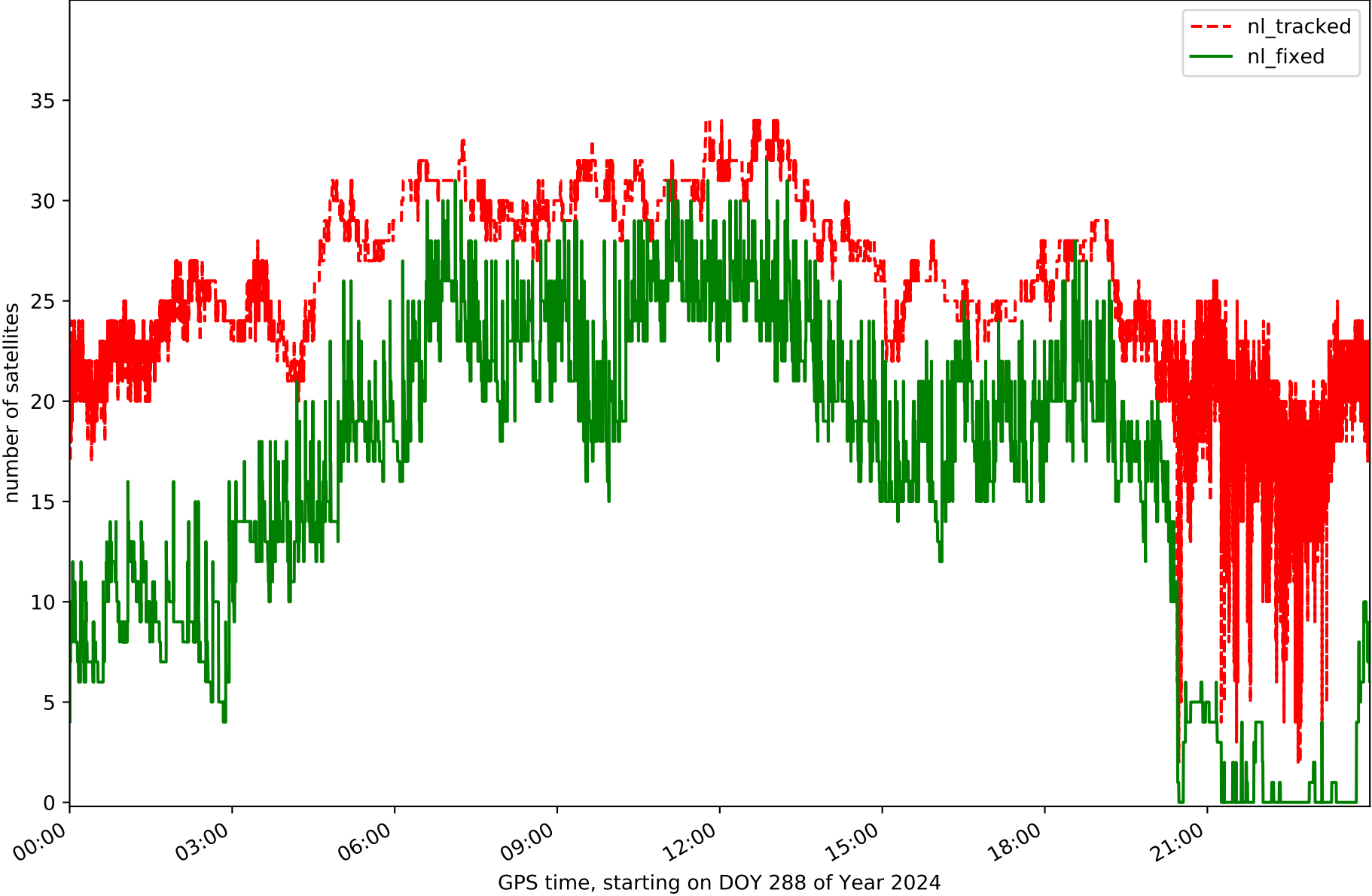
Station TN02 in network NT32



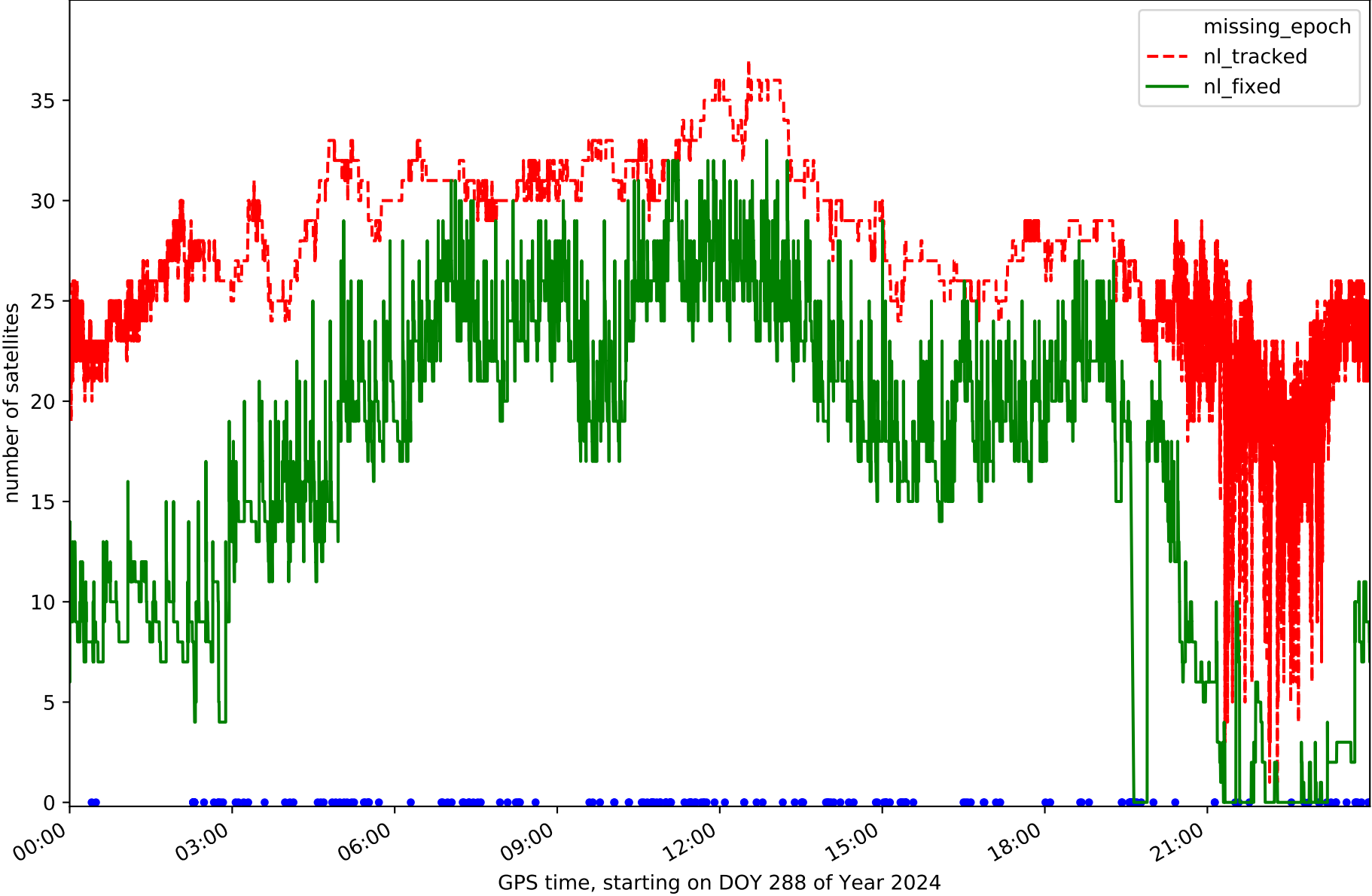
Station TN03 in network NT32



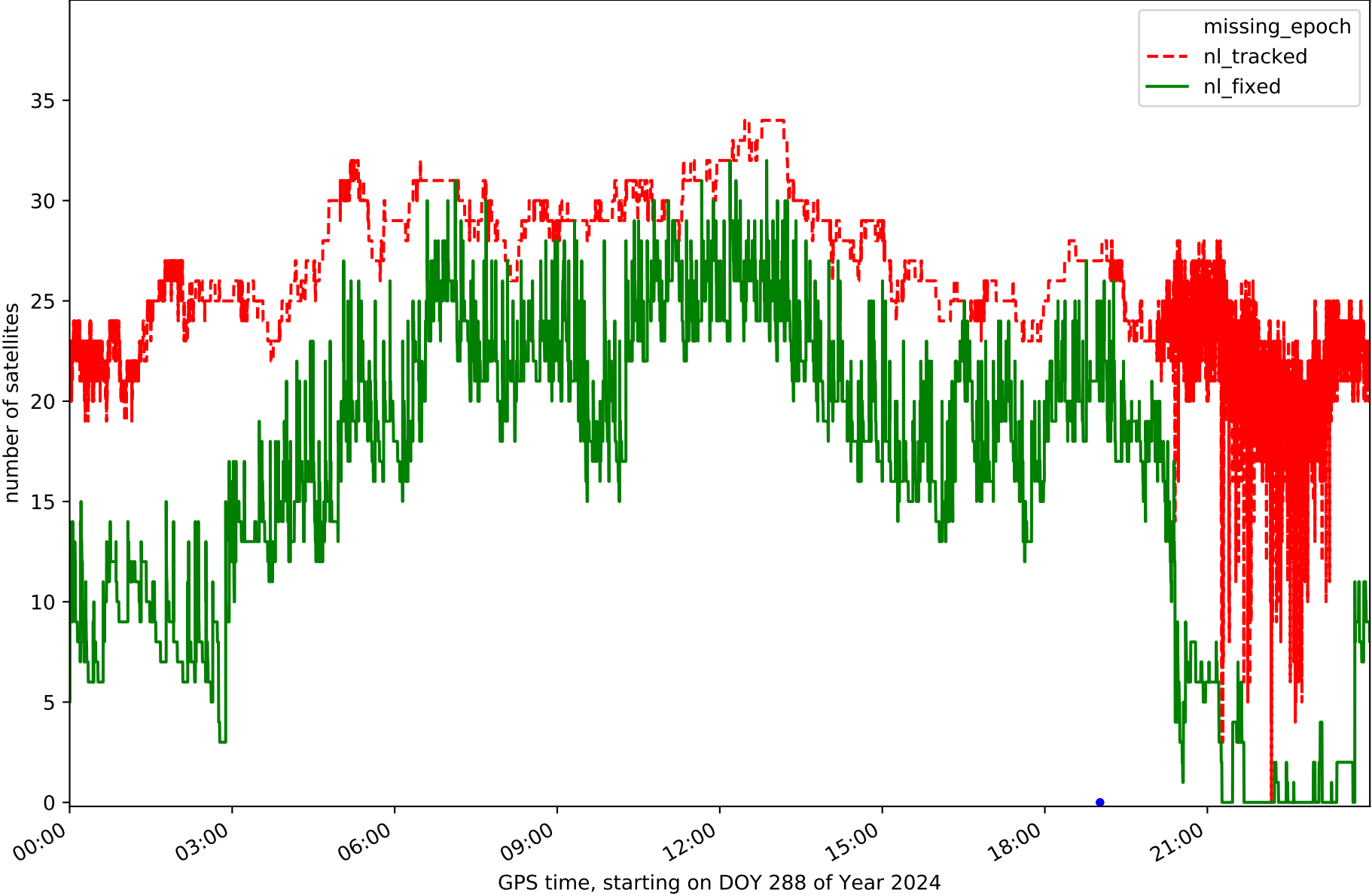
Station TN04 in network NT32



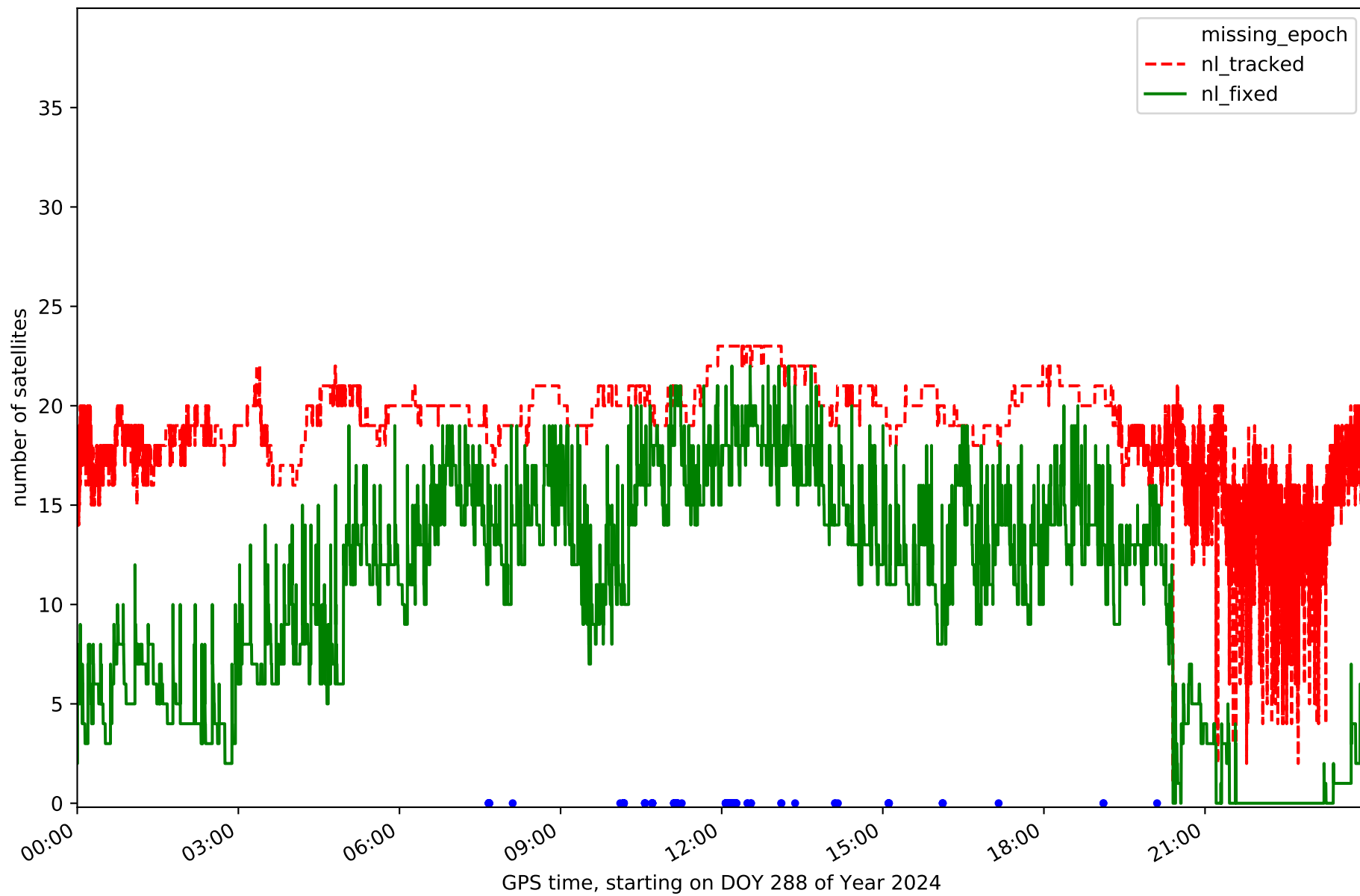
Station TN06 in network NT32



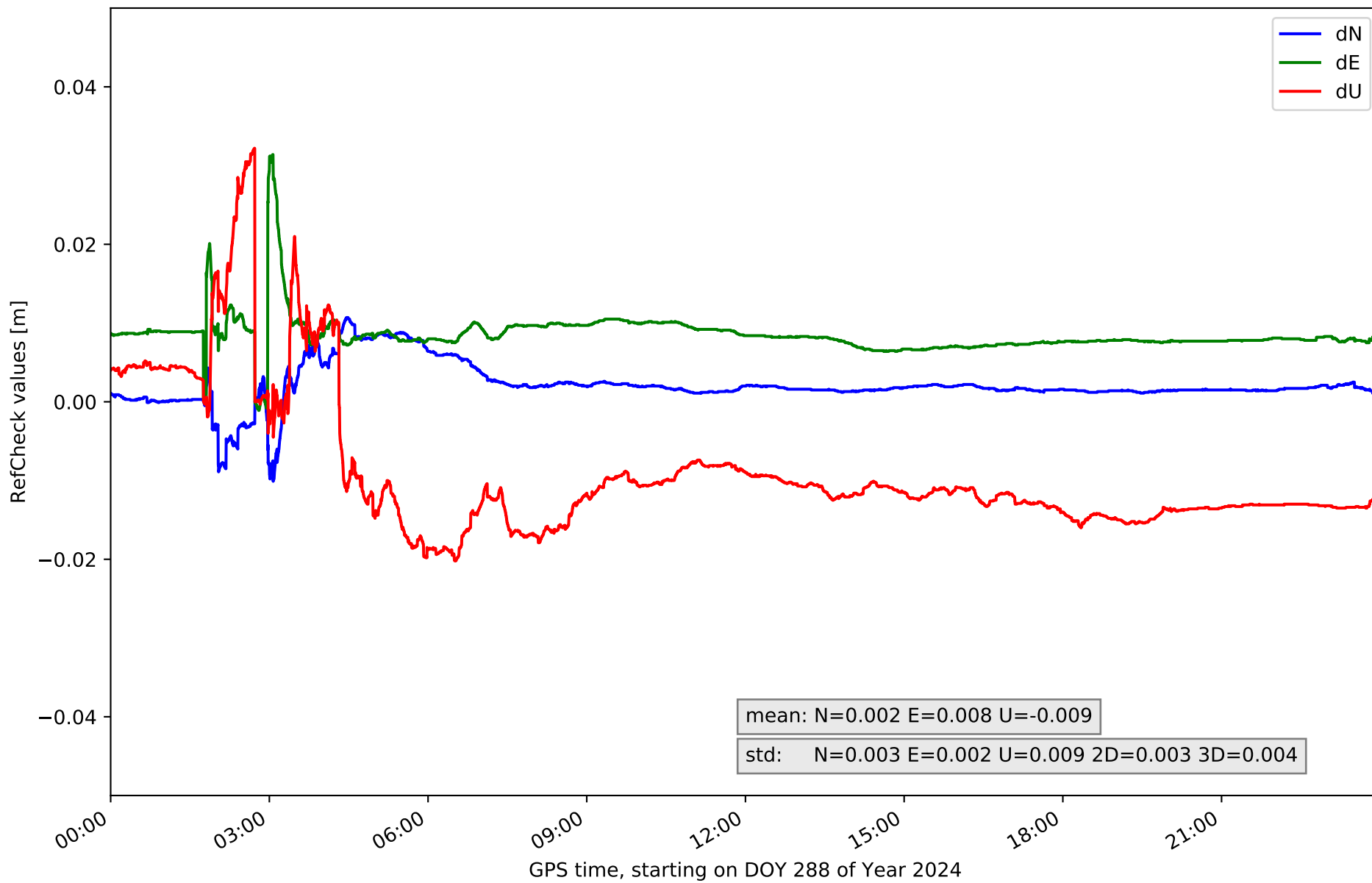
Station TN09 in network NT32



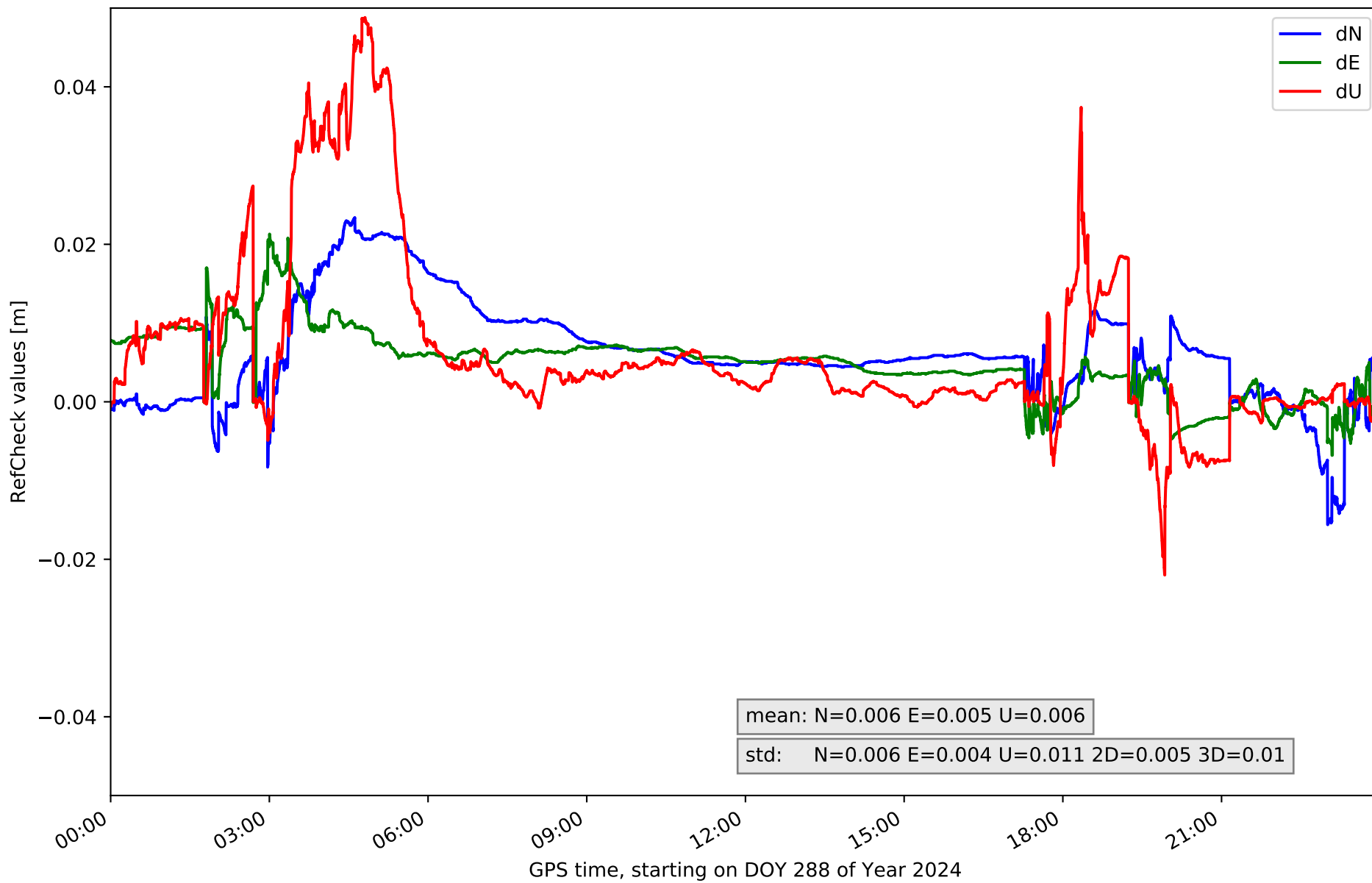
Station TE11 in network NT32



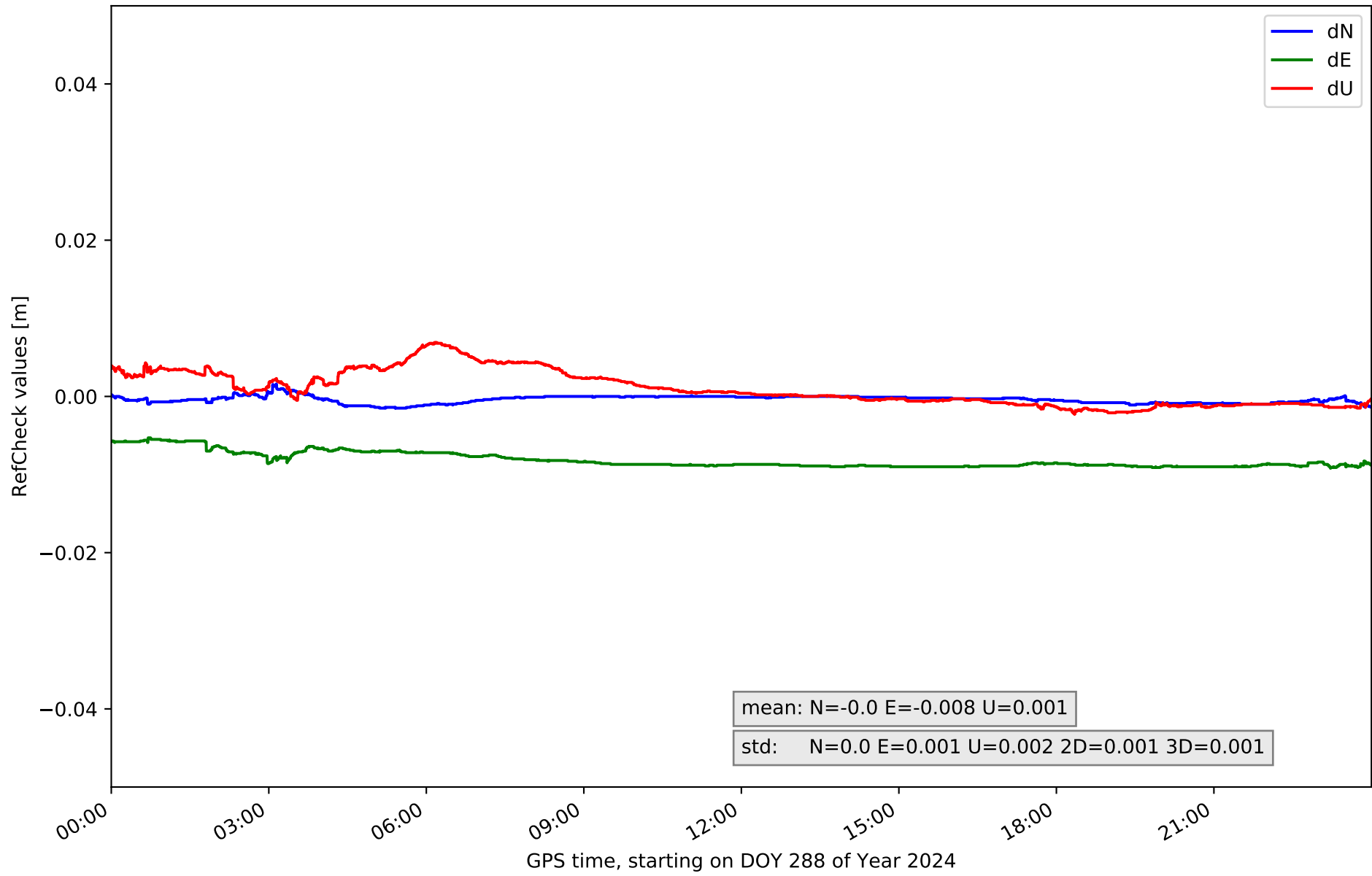
RefCheck for station EH01 in network NT32



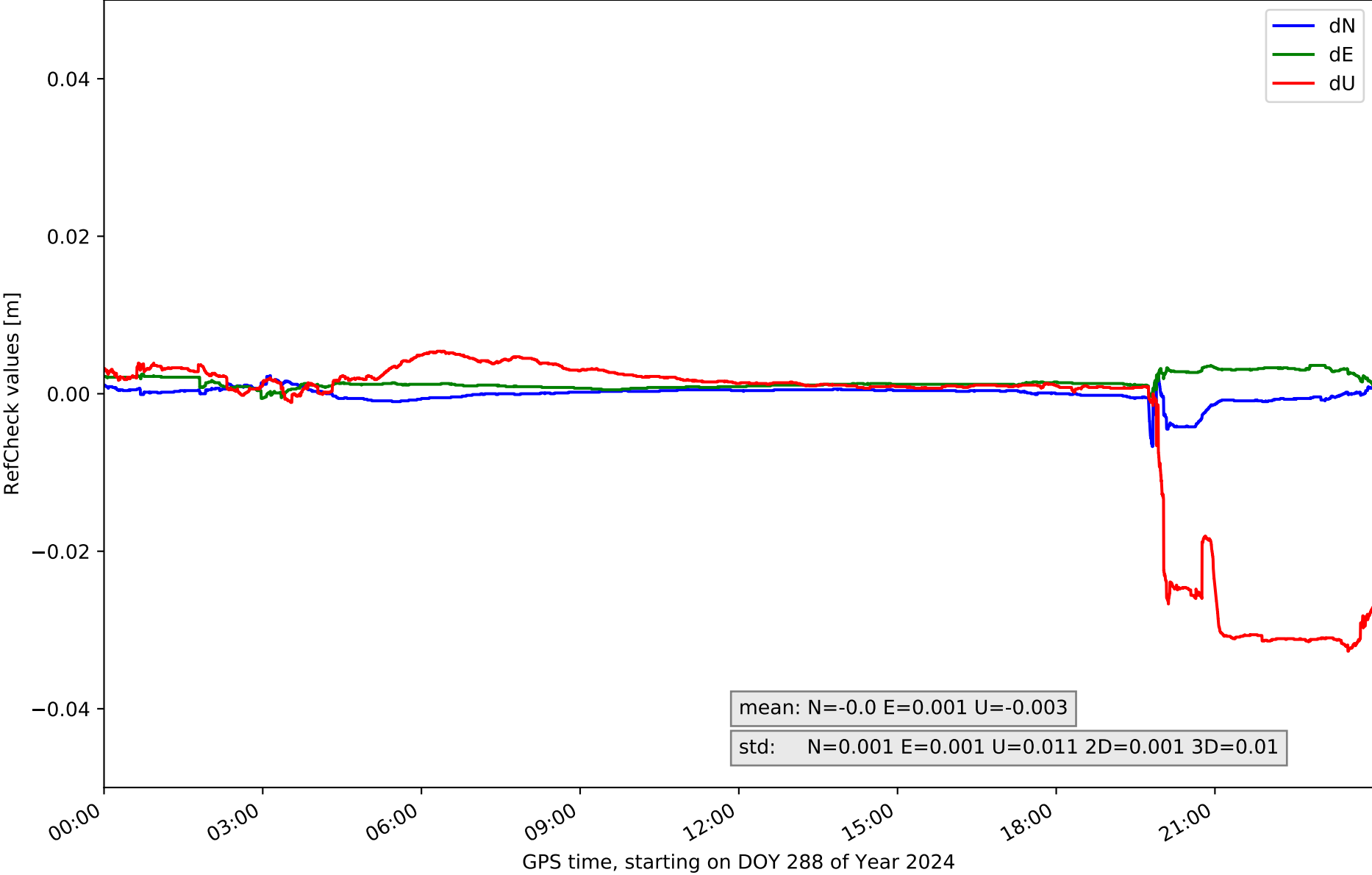
RefCheck for station EH02 in network NT32



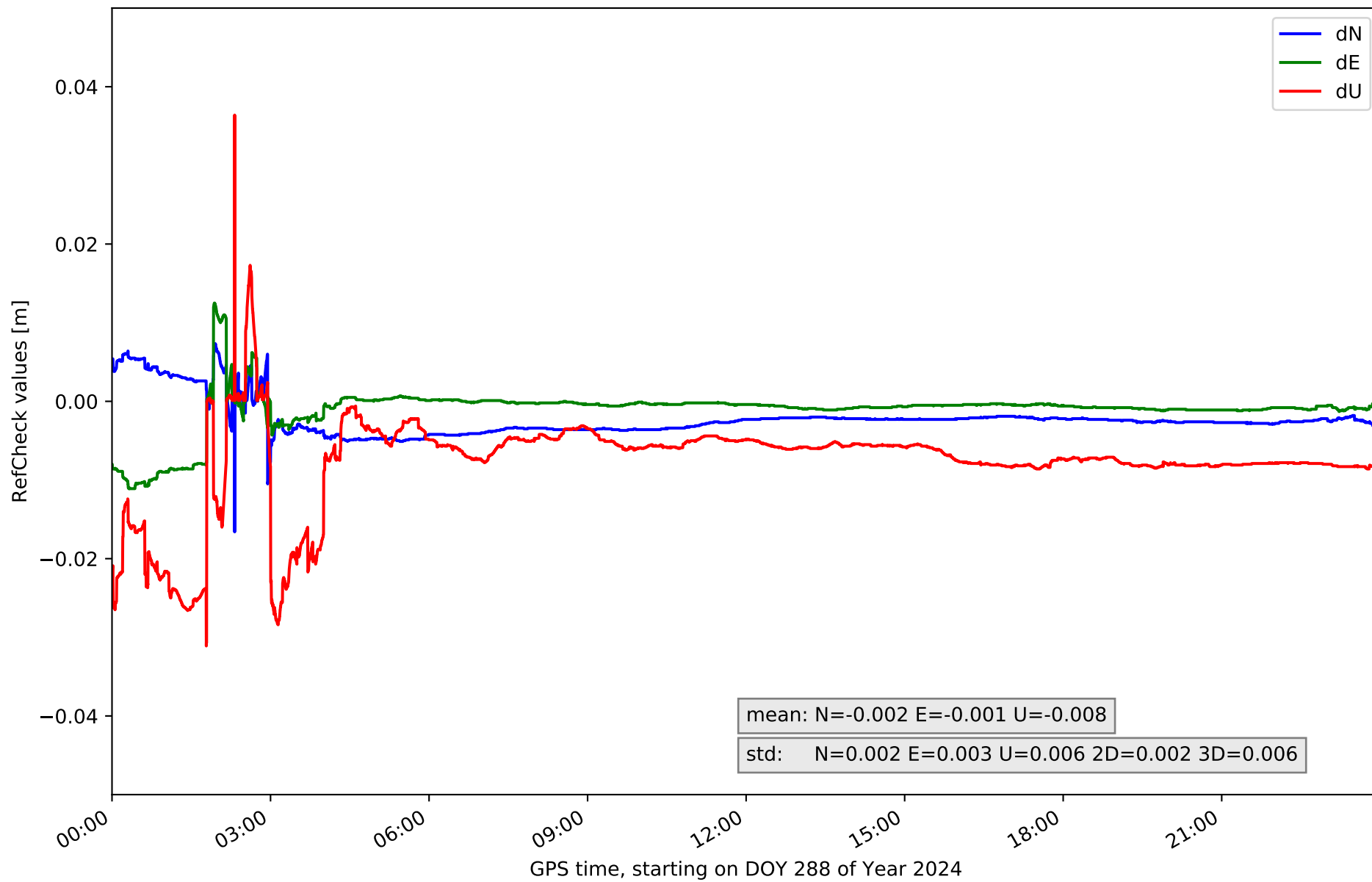
RefCheck for station GOM1 in network NT32



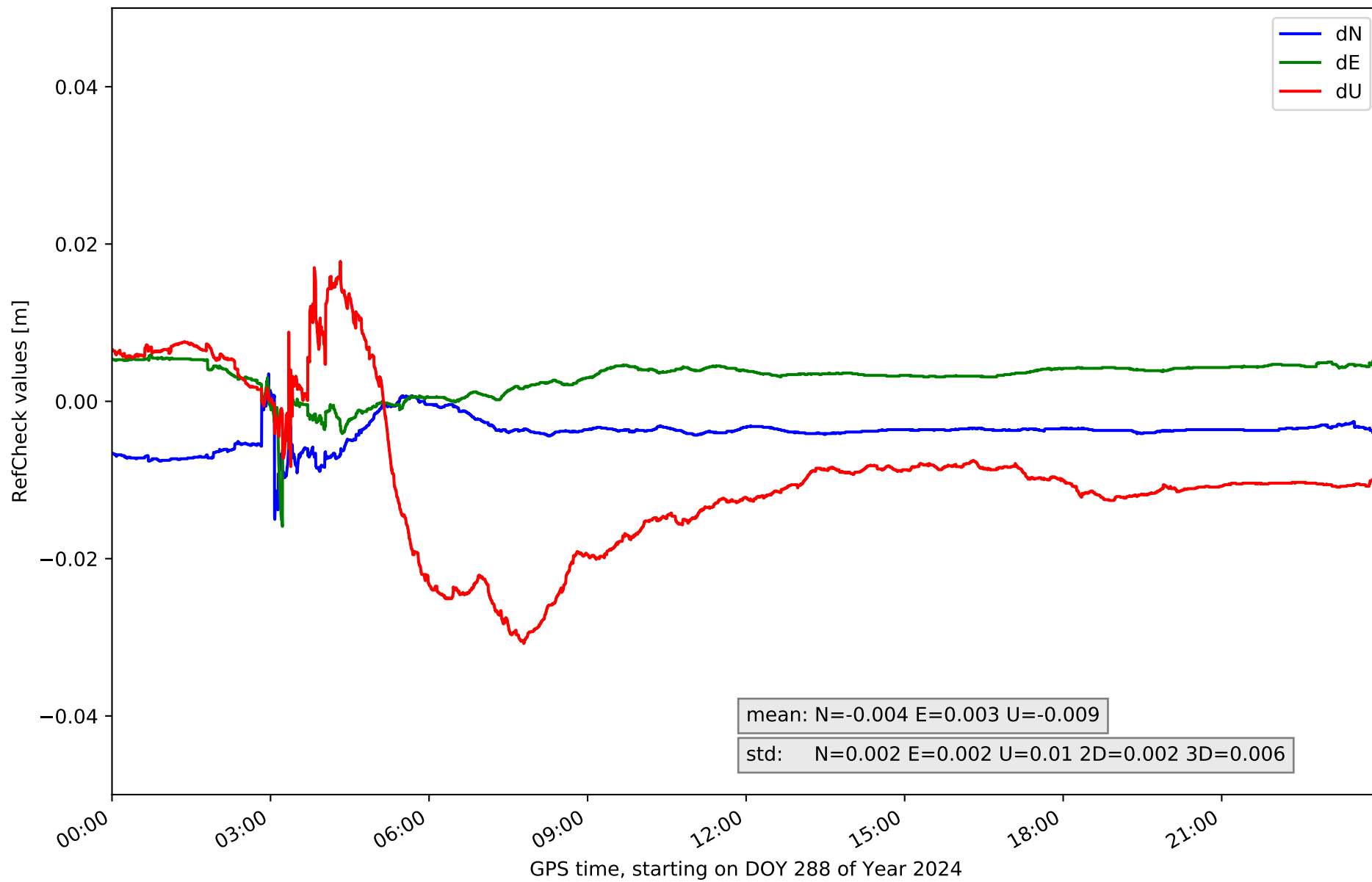
RefCheck for station GOME in network NT32



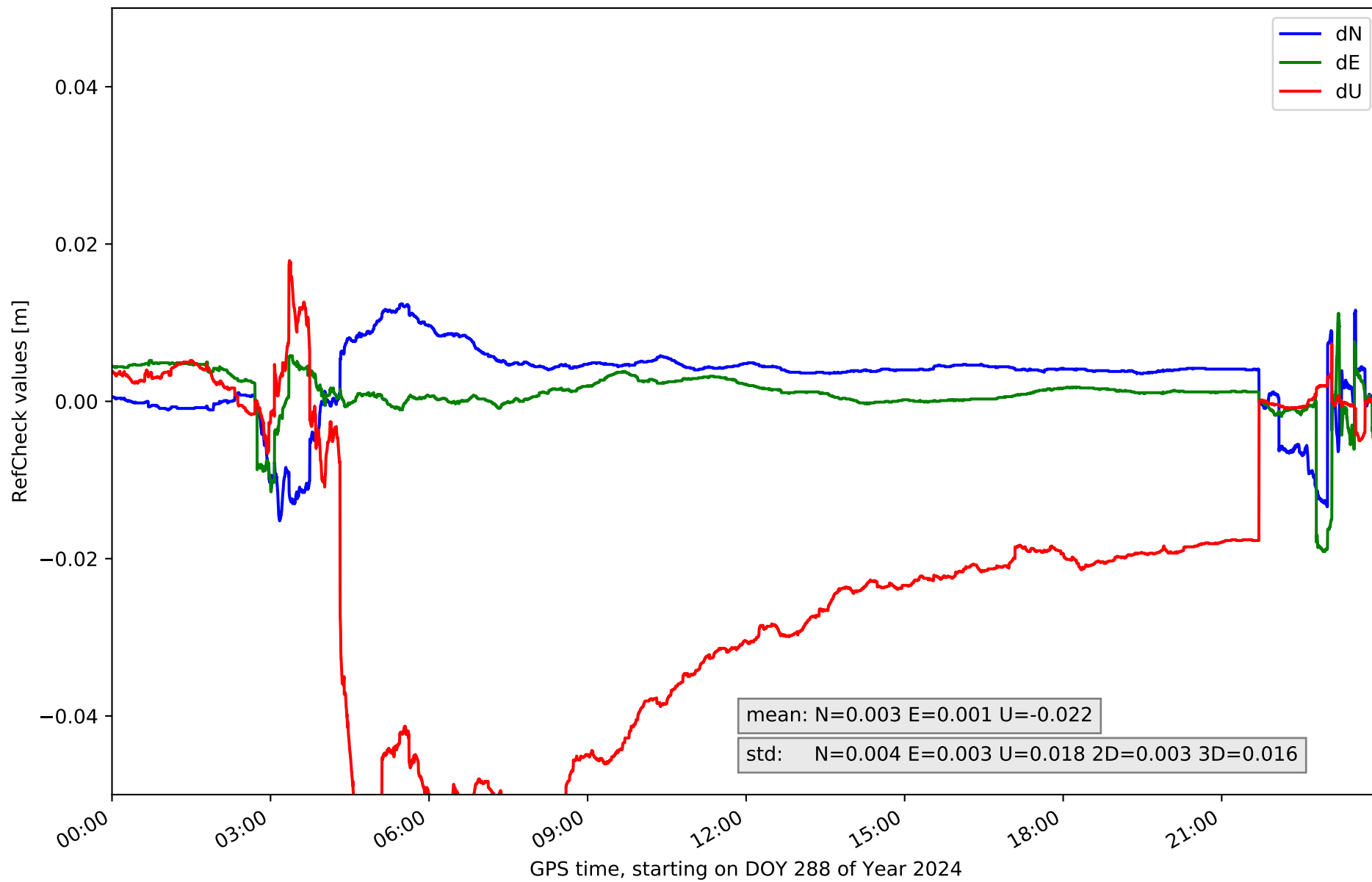
RefCheck for station IZAN in network NT32



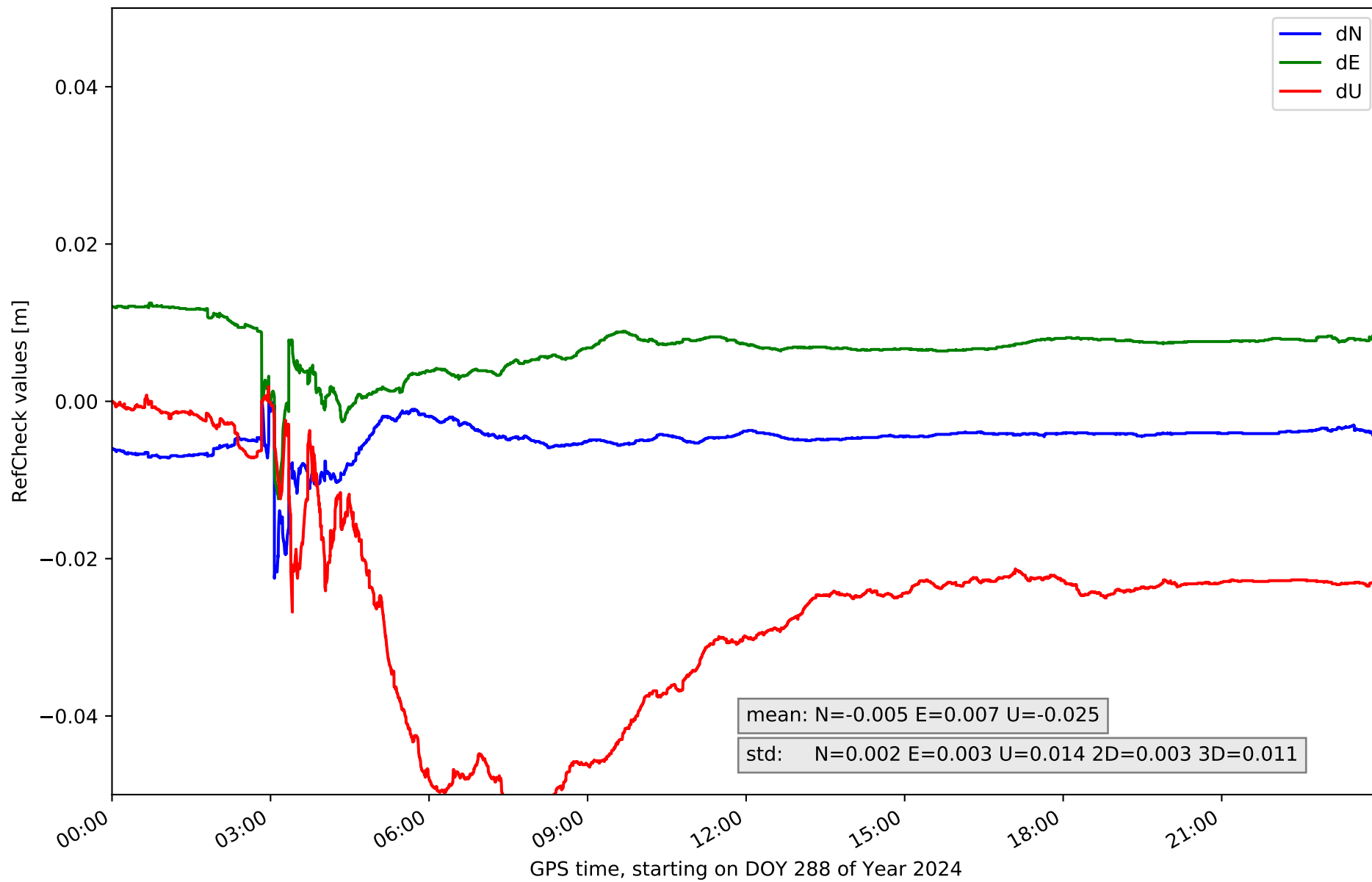
RefCheck for station LP01 in network NT32



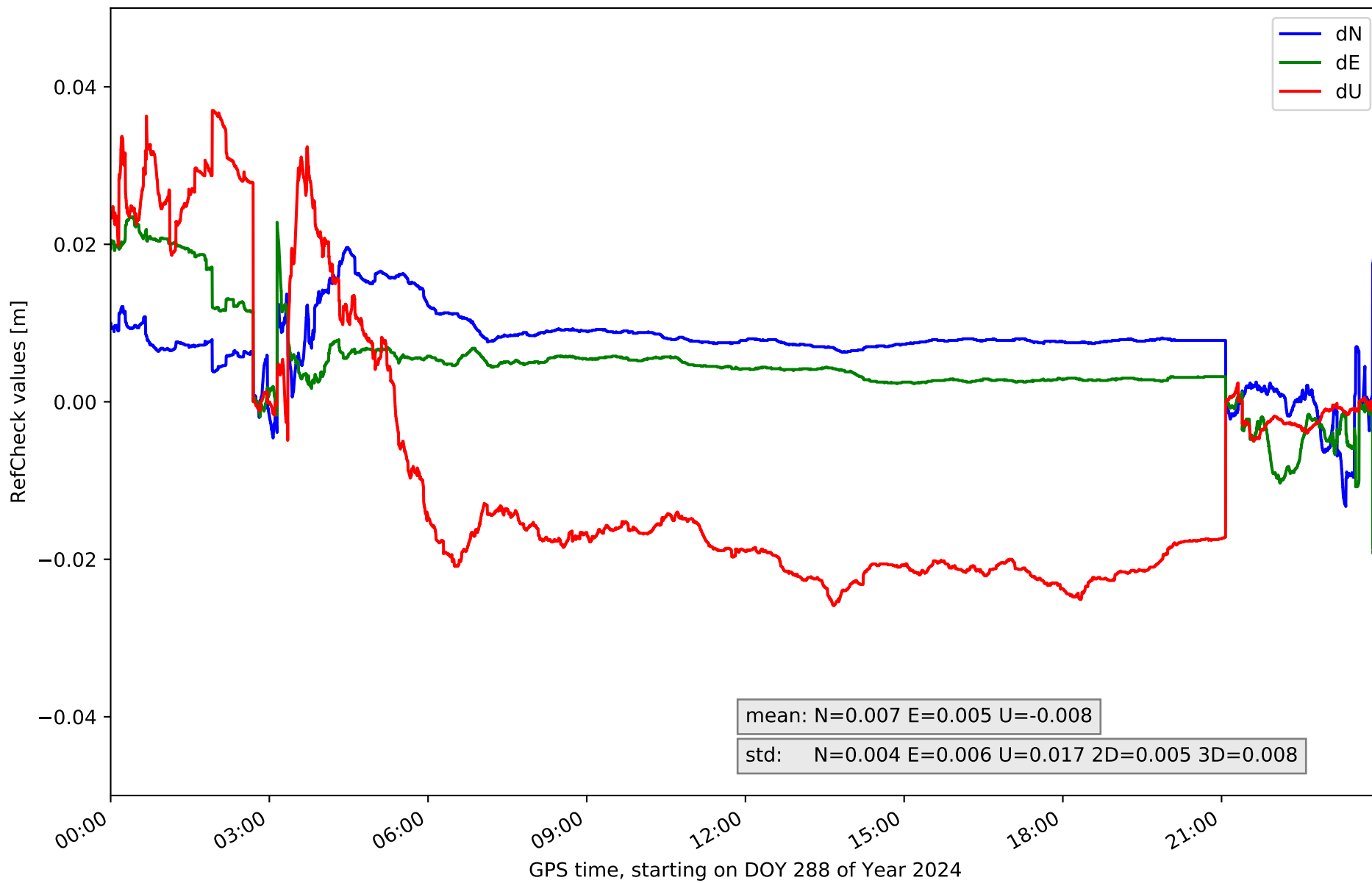
RefCheck for station LP03 in network NT32



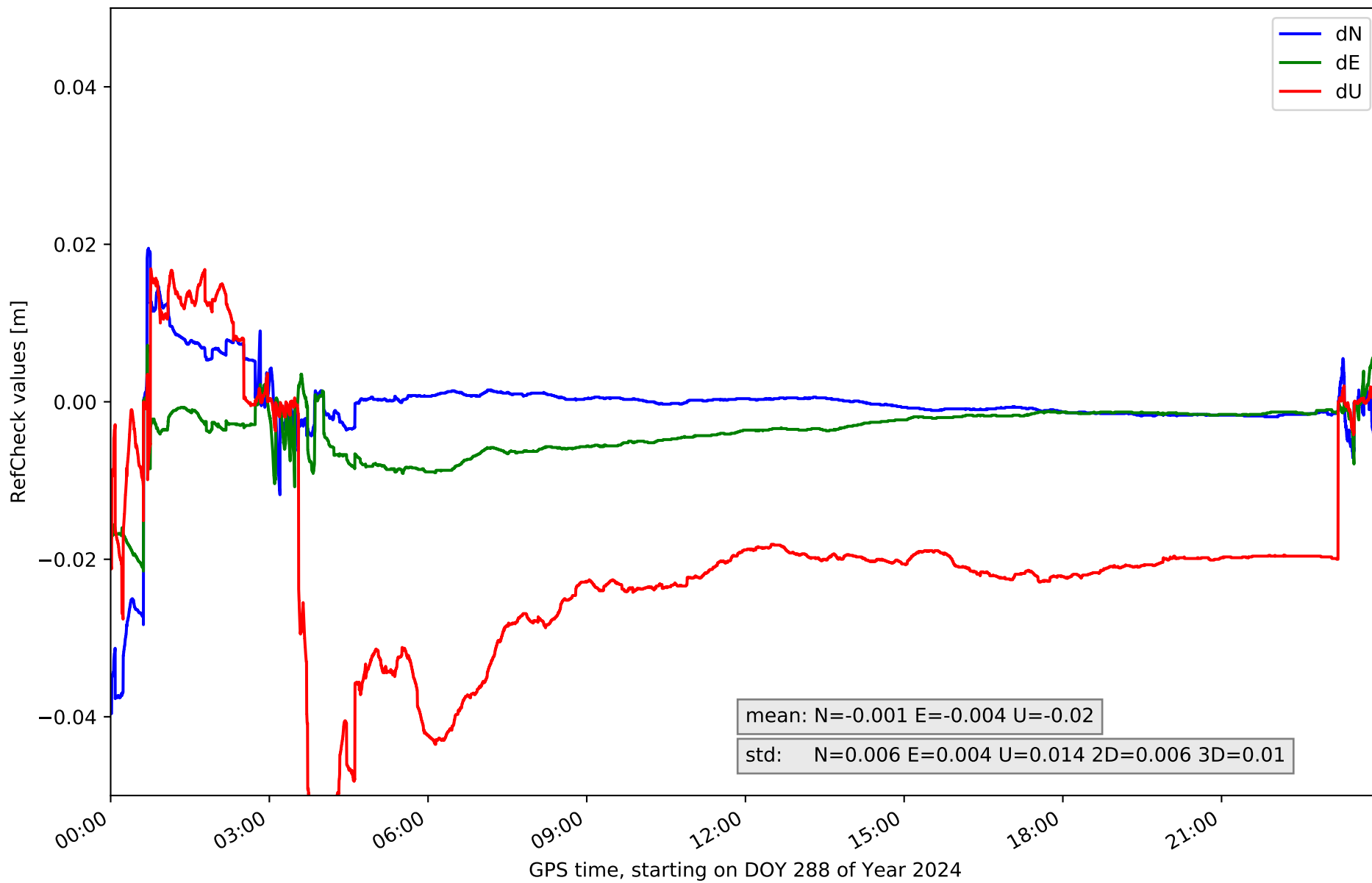
RefCheck for station LPAL in network NT32



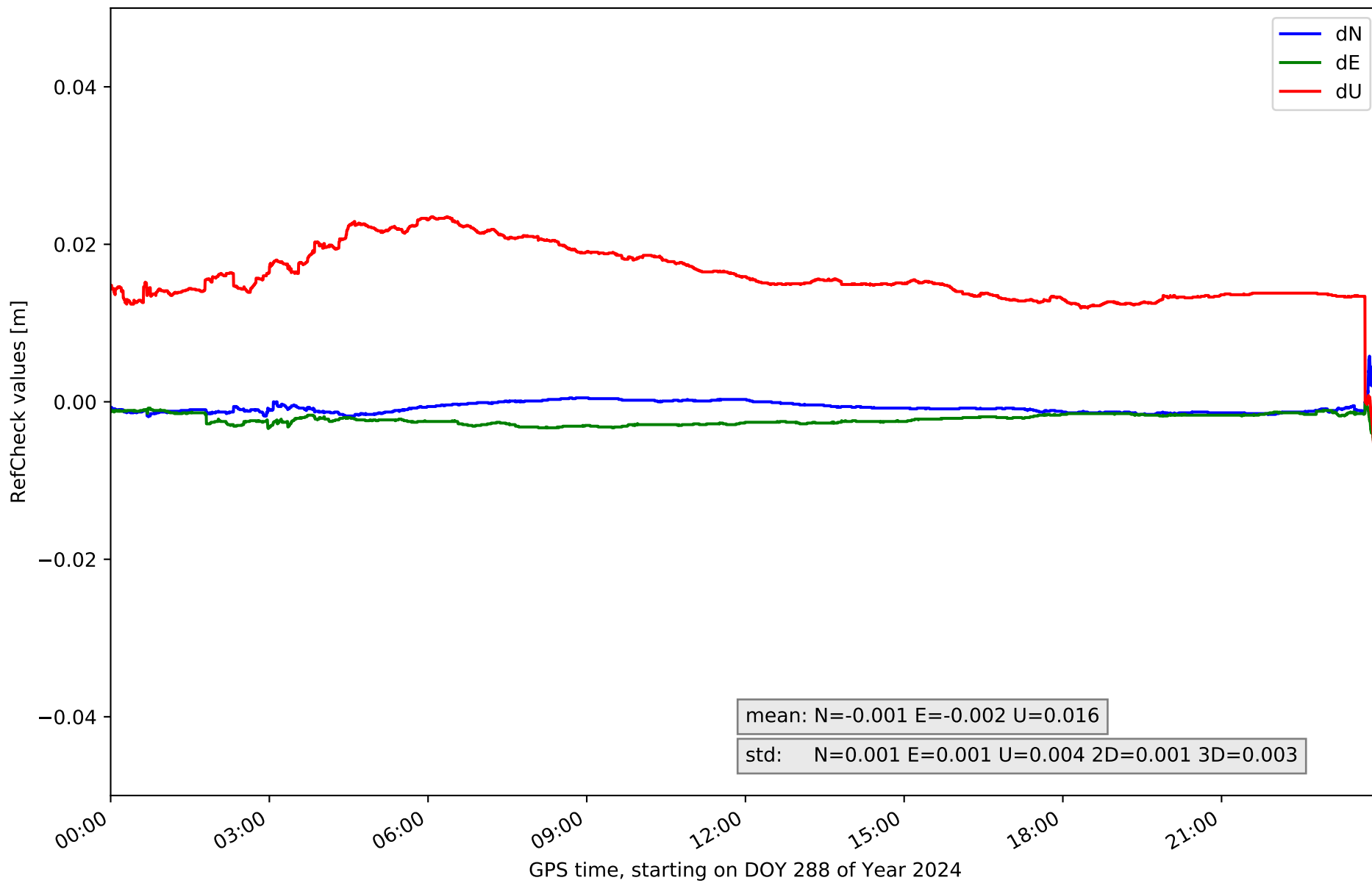
RefCheck for station LRES in network NT32



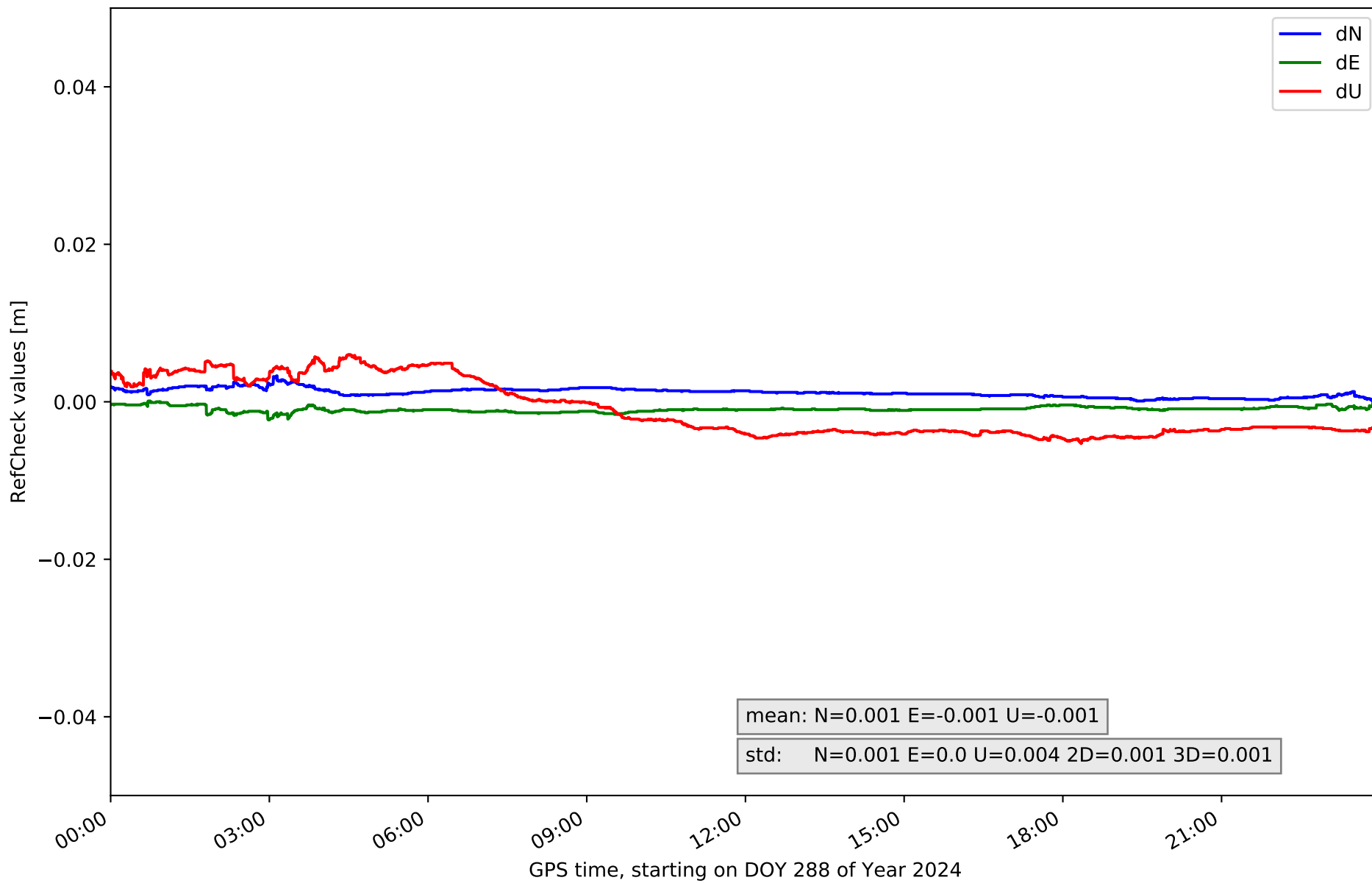
RefCheck for station TN01 in network NT32



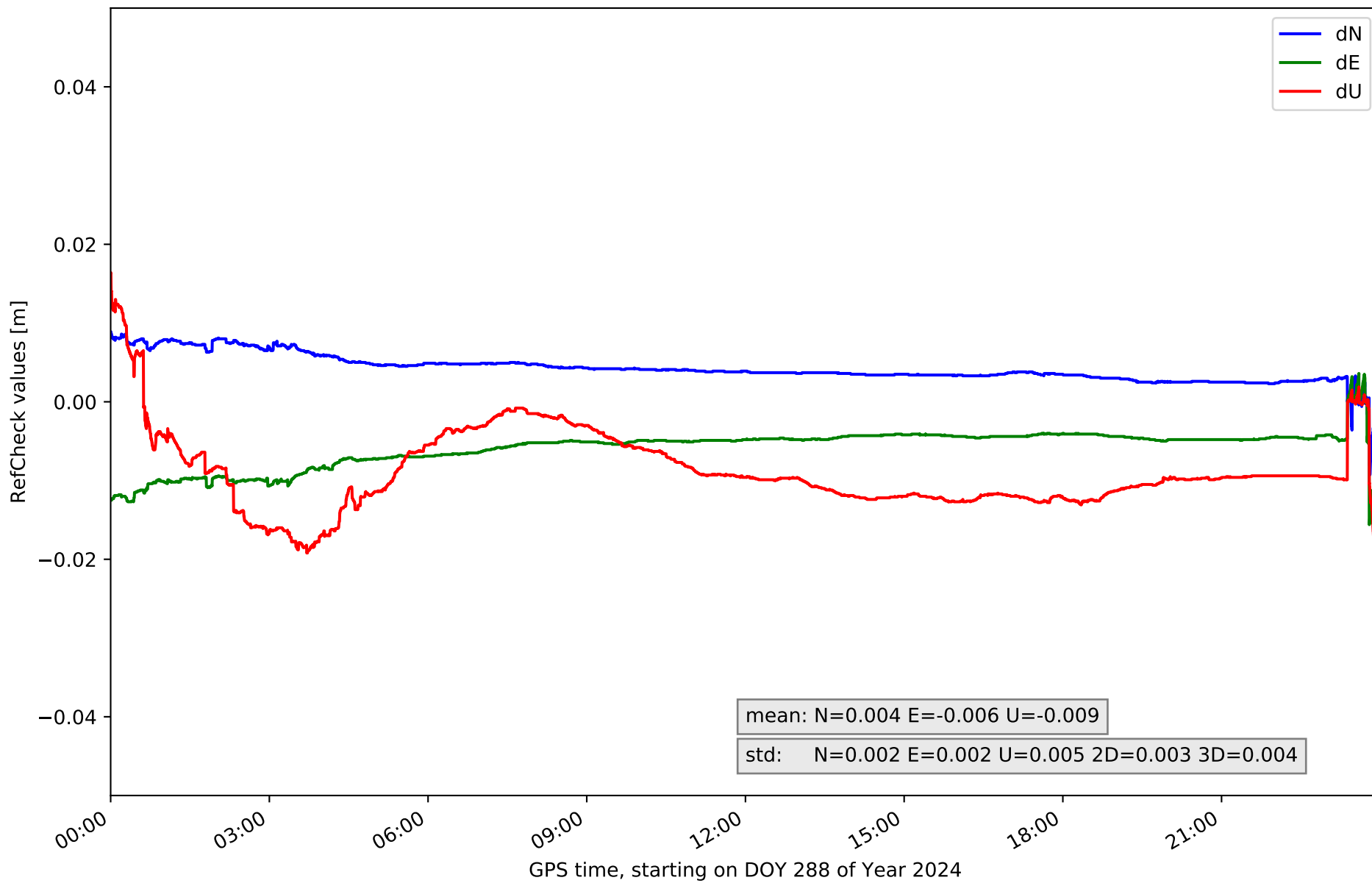
RefCheck for station TN02 in network NT32



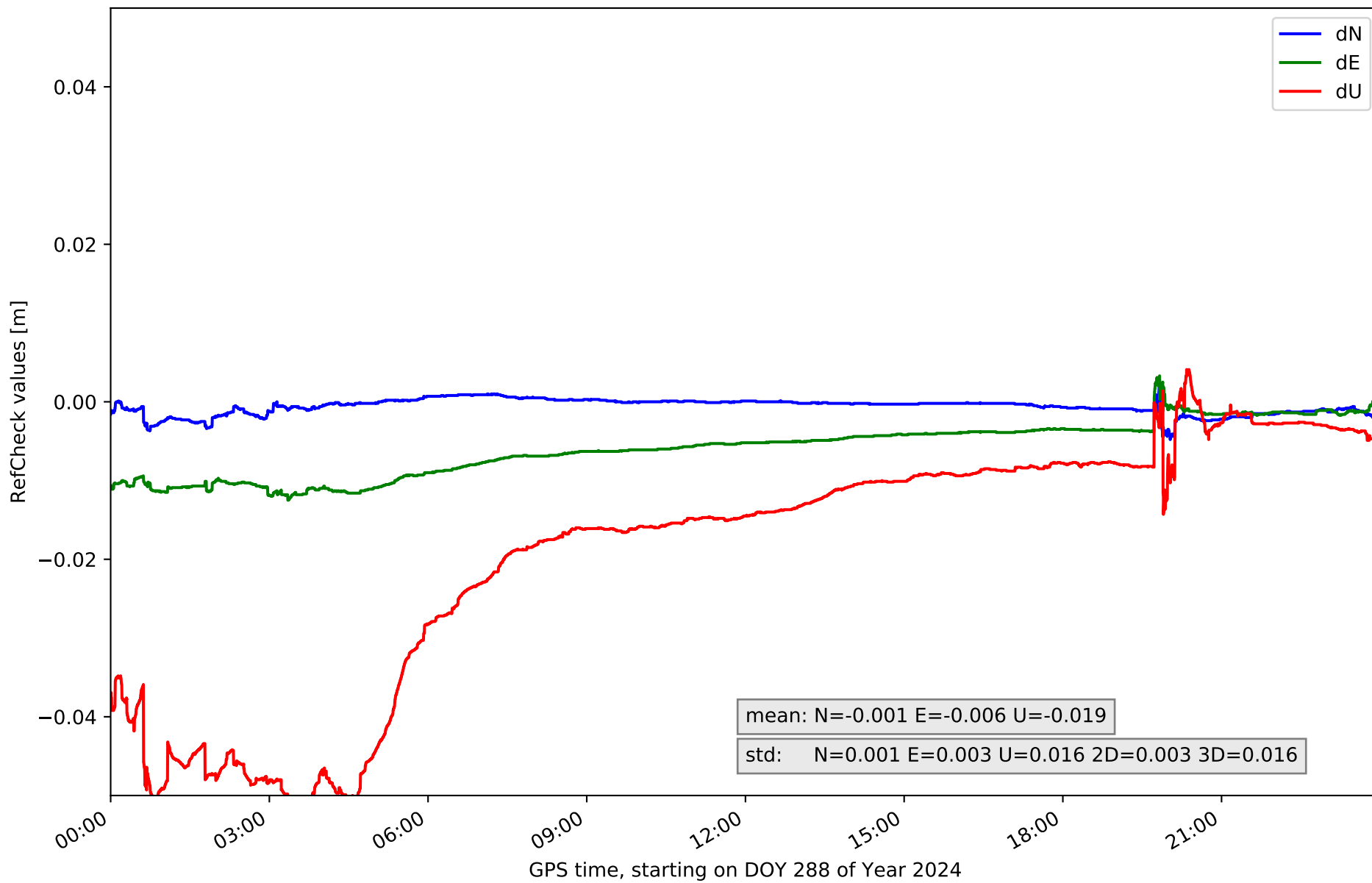
RefCheck for station TN03 in network NT32



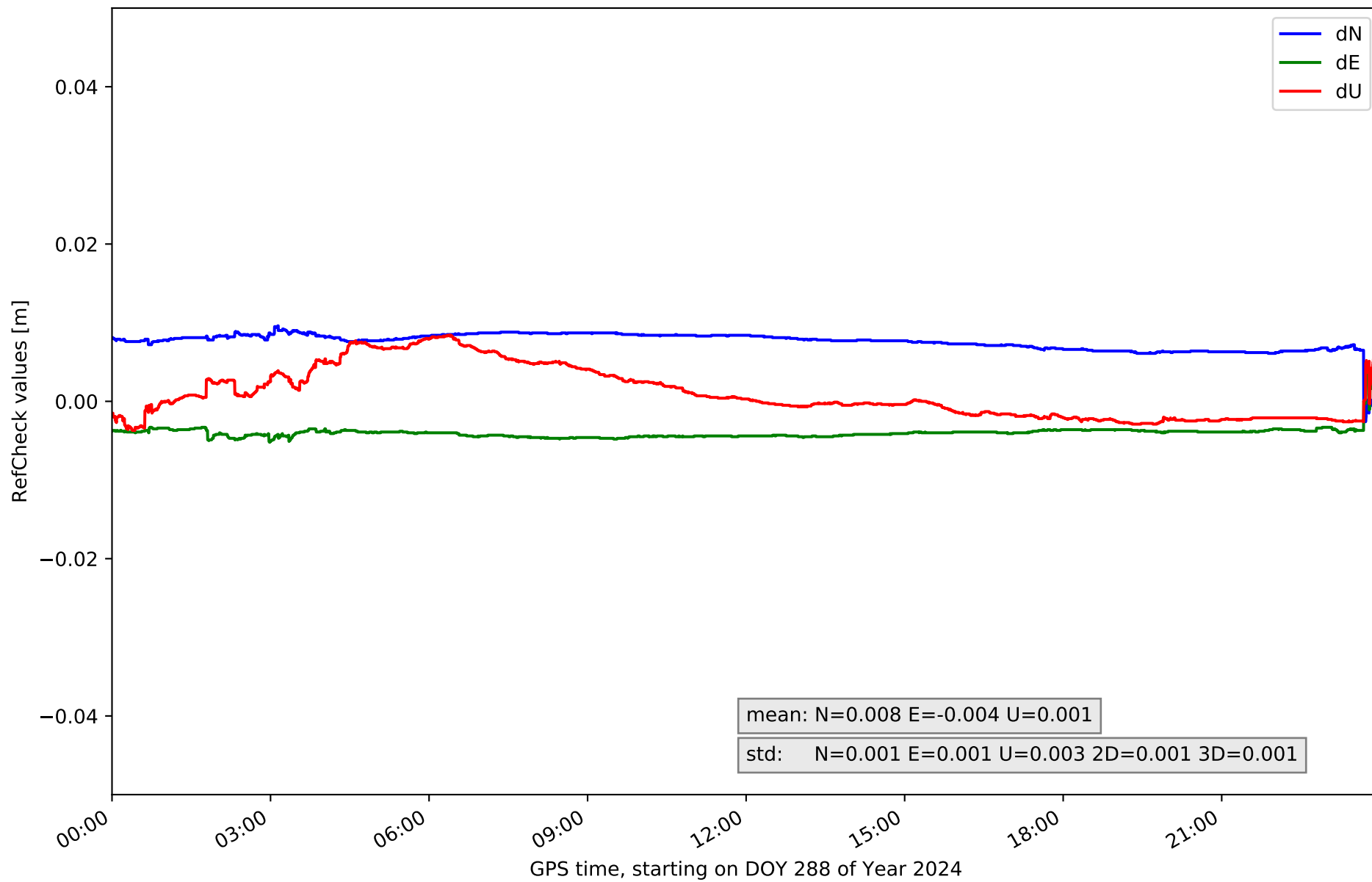
RefCheck for station TN04 in network NT32



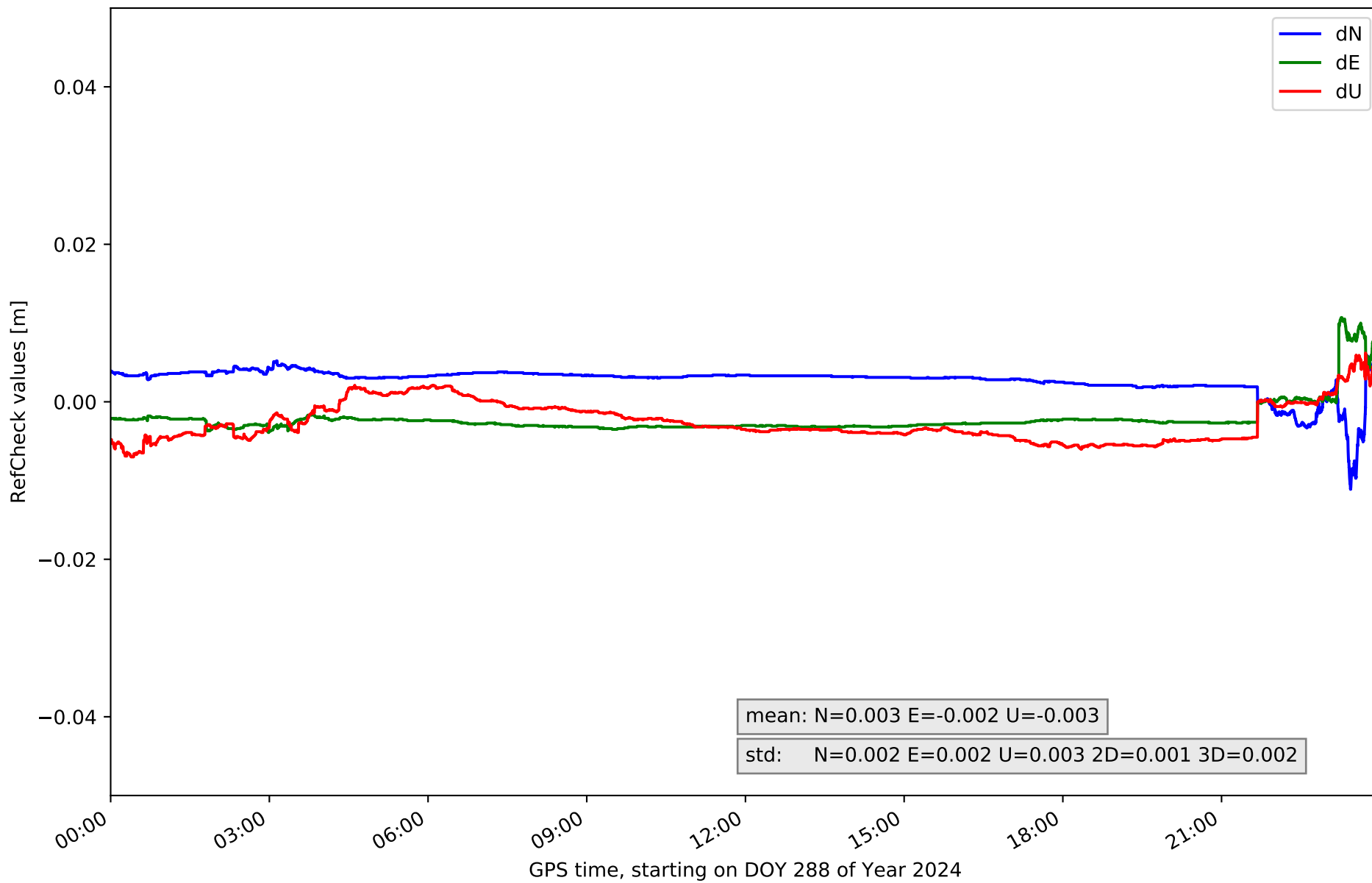
RefCheck for station TN06 in network NT32



RefCheck for station TN09 in network NT32



RefCheck for station TE11 in network NT32



RefCheck values for network NT32

Station	Nmin	Nmax	Nstd	Emin	Emax	Estd	Umin	Umax	Ustd	std2D	std3D	#2D > 0.01	% 2D > 0.01	#3D > 0.02	% 3D > 0.02
EH01	-0.01	0.011	0.003	-0.001	0.031	0.002	-0.02	0.032	0.009	0.003	0.004	10322	24.0	3164	7.4
EH02	-0.016	0.023	0.006	-0.007	0.021	0.004	-0.022	0.049	0.011	0.005	0.01	14766	34.3	5933	13.8
GOM1	-0.002	0.002	0.0	-0.009	-0.005	0.001	-0.002	0.007	0.002	0.001	0.001	0	0.0	0	0.0
GOME	-0.007	0.002	0.001	-0.001	0.004	0.001	-0.033	0.005	0.011	0.001	0.01	0	0.0	6503	15.1
IZAN	-0.017	0.007	0.002	-0.011	0.013	0.003	-0.031	0.036	0.006	0.002	0.006	1938	4.5	4298	10.0
LP01	-0.015	0.004	0.002	-0.016	0.006	0.002	-0.031	0.018	0.01	0.002	0.006	409	1.0	5957	13.8
LP03	-0.015	0.012	0.004	-0.019	0.011	0.003	-0.062	0.018	0.018	0.003	0.016	3272	7.6	25235	58.7
LPAL	-0.022	0.0	0.002	-0.012	0.013	0.003	-0.056	0.002	0.014	0.003	0.011	7295	17.0	35148	81.7
LRES	-0.013	0.02	0.004	-0.021	0.024	0.006	-0.026	0.037	0.017	0.005	0.008	15477	36.0	27335	63.6
TN01	-0.04	0.019	0.006	-0.021	0.007	0.004	-0.064	0.017	0.014	0.006	0.01	2308	5.4	27883	64.8
TN02	-0.005	0.006	0.001	-0.005	0.011	0.001	-0.025	0.024	0.004	0.001	0.003	54	0.1	7696	17.9
TN03	-0.0	0.003	0.001	-0.002	0.0	0.0	-0.005	0.006	0.004	0.001	0.001	0	0.0	0	0.0
TN04	-0.013	0.009	0.002	-0.016	0.004	0.002	-0.039	0.016	0.005	0.003	0.004	8196	19.1	2516	5.8
TN06	-0.005	0.003	0.001	-0.013	0.003	0.003	-0.053	0.004	0.016	0.003	0.016	9357	21.8	13784	32.0
TN09	-0.003	0.01	0.001	-0.005	0.004	0.001	-0.004	0.008	0.003	0.001	0.001	528	1.2	0	0.0
TE11	-0.011	0.006	0.002	-0.004	0.011	0.002	-0.007	0.017	0.003	0.001	0.002	717	1.7	0	0.0
Mean	-0.012	0.009	0.002	-0.01	0.01	0.002	-0.03	0.018	0.009	0.003	0.007	4664.9	10.9	10340.8	24.0
Min/Max	-0.04	0.023	0.006	-0.021	0.031	0.006	-0.064	0.049	0.018	0.006	0.016	15477	36.0	35148	81.7

fixing statistic for network NT32

fixing percentage of	all GNSS	G	R	E	C
using threshold 0.3	57.4	68.0	55.2	30.7	79.5
considering satellites with dual-frequency fixed	56.2	65.2	51.3	29.8	77.3
considering all signals separately	54.6	65.0	51.2	30.0	76.7