GOBIERNO DE ESPAÑA
MINISTERIO DE TRANSPORTES, MOVILIDAD Y AGENDA URBANA

Instituto Geográfico Nacional 1870 · 2020

Control de calidad GNSS GPS diario

Estacion: VEG1
Fecha: 2026 09 17
Dia del año: 260

Señal-Ruido GPS L1 y L2

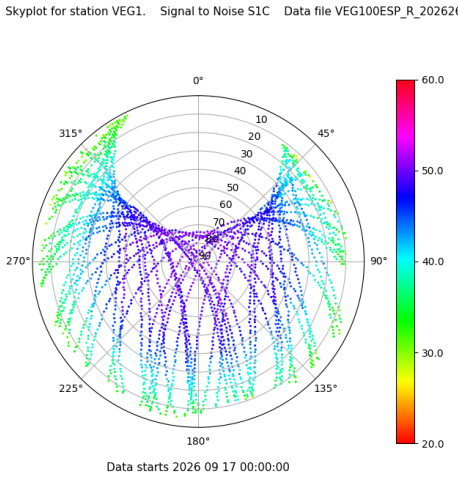

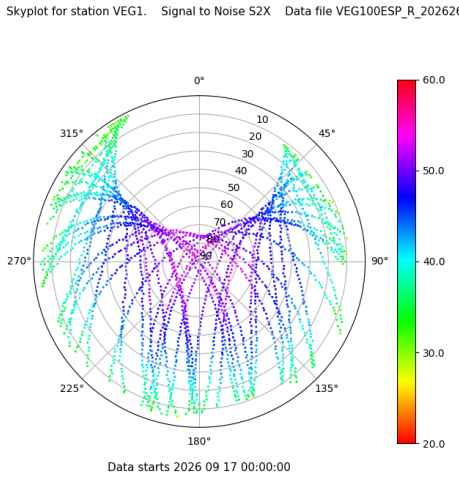

Multipath GPS L1 y L2

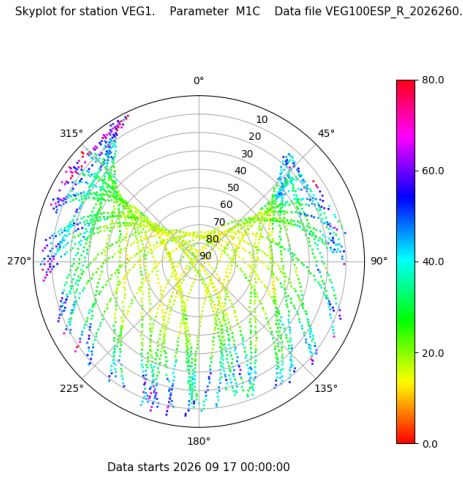

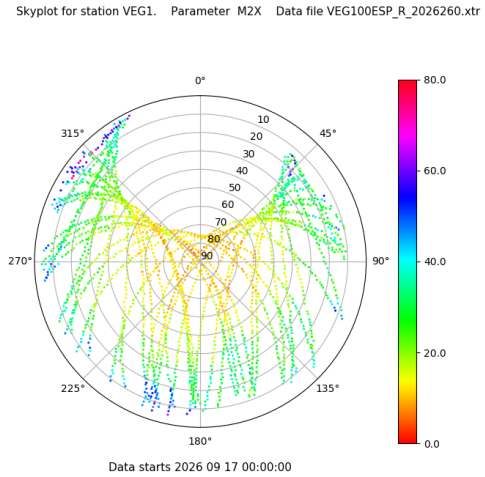

Azimut-Elevacion

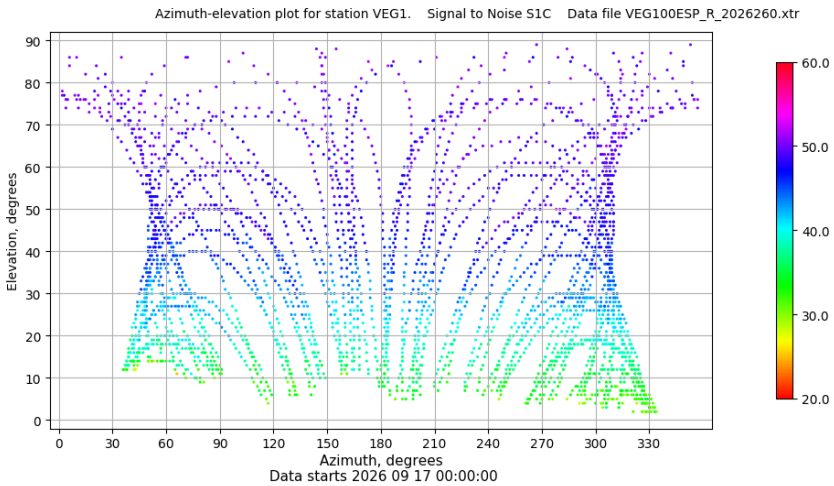

Tiempo-Elevacion

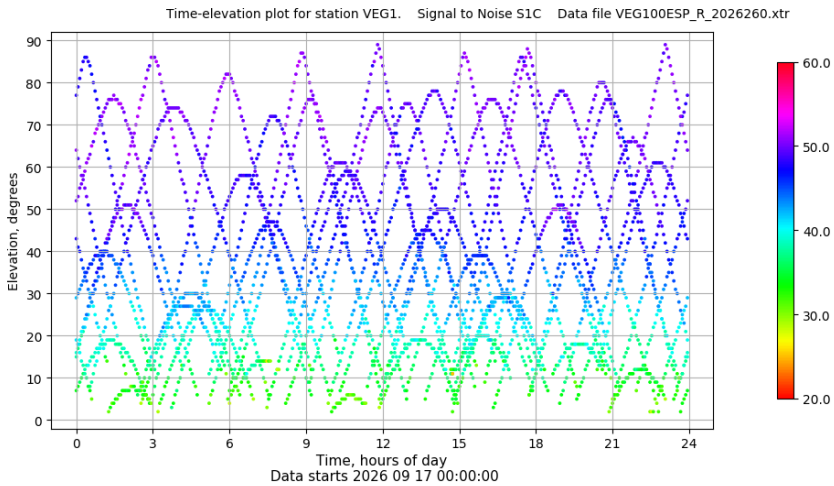

GOBIERNO DE ESPAÑA
MINISTERIO DE TRANSPORTES, MOVILIDAD Y AGENDA URBANA
Instituto Geográfico Nacional 1870 · 2020

Control de calidad GNSS GLO diario

Estacion: VEG1
Fecha: 2026 09 17
Dia del año: 260

Señal-Ruido GLO L1 y L2

Skyplot for station VEG1. Signal to Noise S1C Data file VEG100ESP_R_2026260.xtr

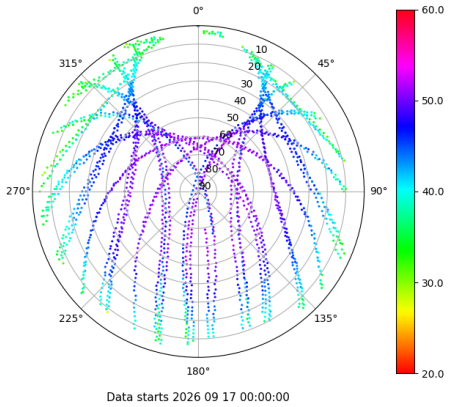

Skyplot for station VEG1. Signal to Noise S2C Data file VEG100ESP_R_2026260.xtr

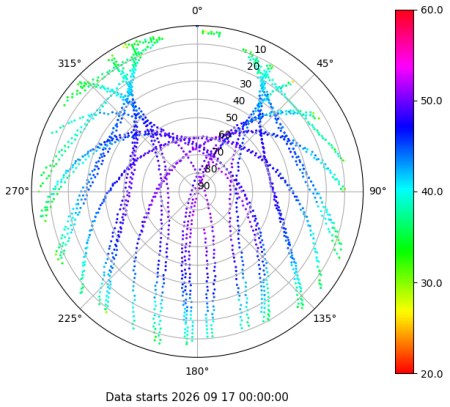

Multipath GLO L1 y L2

Skyplot for station VEG1. Parameter M1C Data file VEG100ESP_R_2026260.xtr

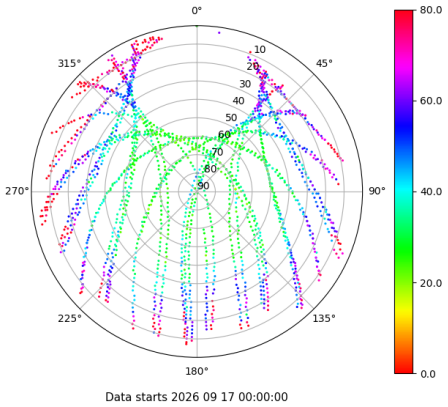

Skyplot for station VEG1. Parameter M2C Data file VEG100ESP_R_2026260.xtr

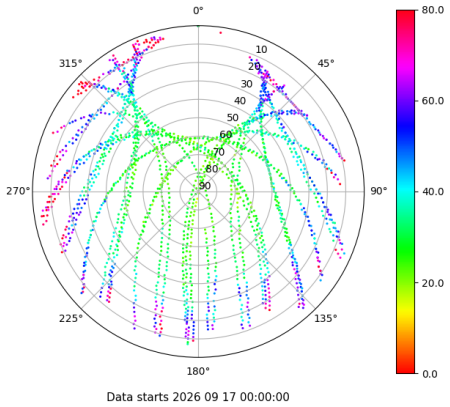

Azimut-Elevacion

Azimuth-elevation plot for station VEG1. Signal to Noise S1C Data file VEG100ESP_R_2026260.xtr

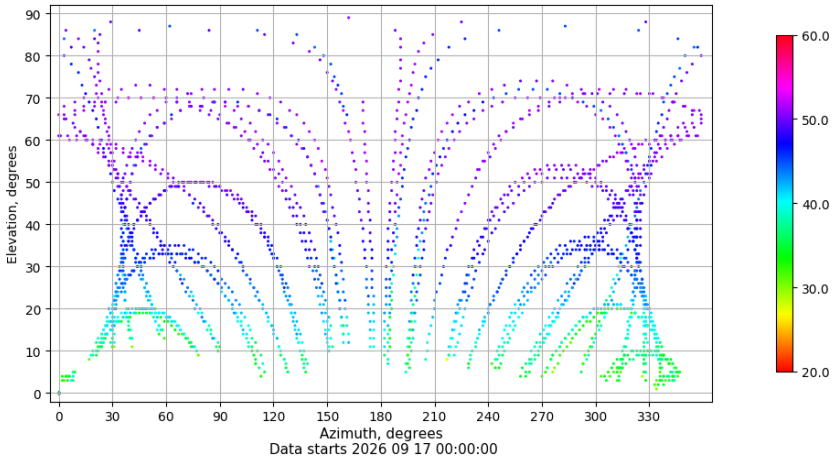

Tiempo-Elevacion

Time-elevation plot for station VEG1. Signal to Noise S1C Data file VEG100ESP_R_2026260.xtr

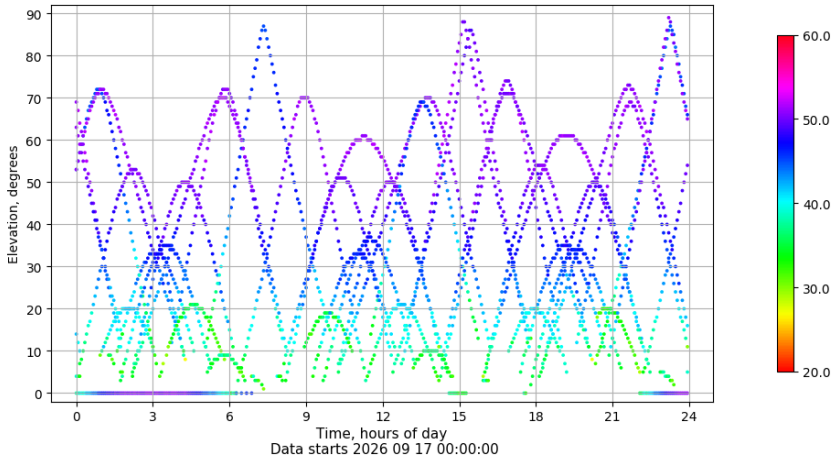

GOBIERNO DE ESPAÑA

MINISTERIO DE TRANSPORTES, MOVILIDAD Y AGENDA URBANA

Instituto Geográfico Nacional 1870 · 2020

Control de calidad GNSS GAL diario

Estacion: VEG1
Fecha: 2026 09 17
Dia del año: 260

Señal-Ruido GAL E1 y E5

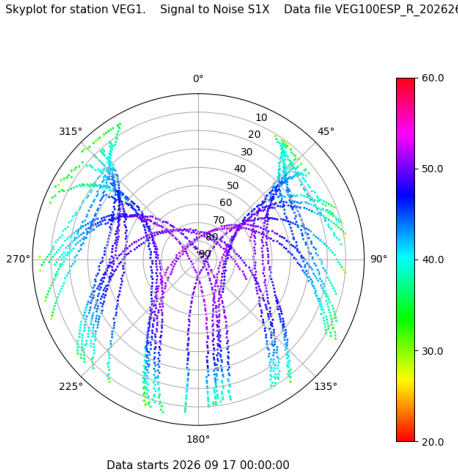

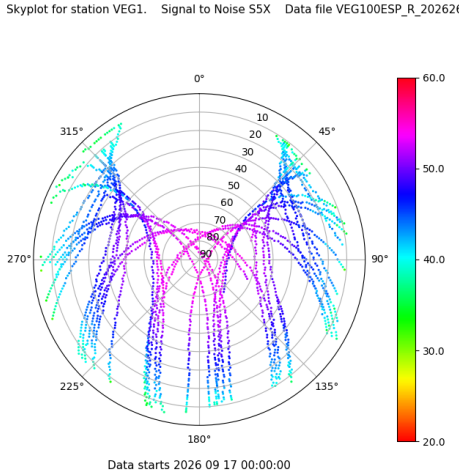

Multipath GAL E1 y E5

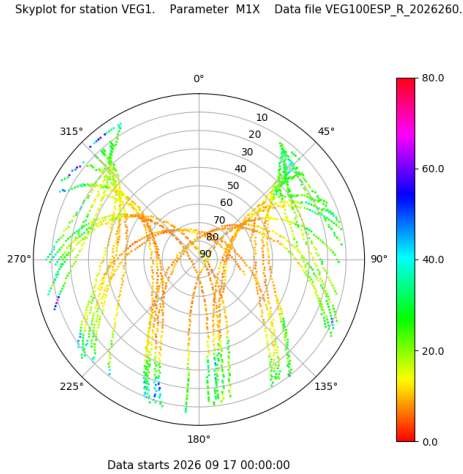

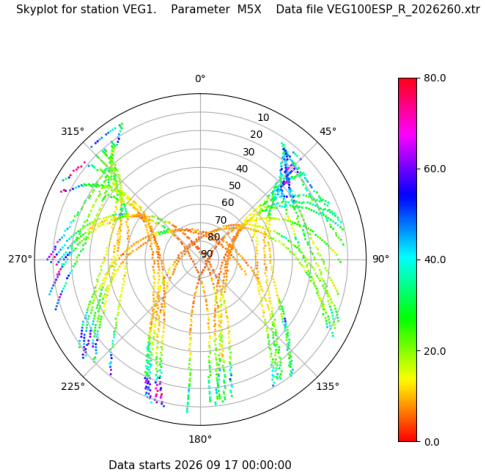

Azimut-Elevacion

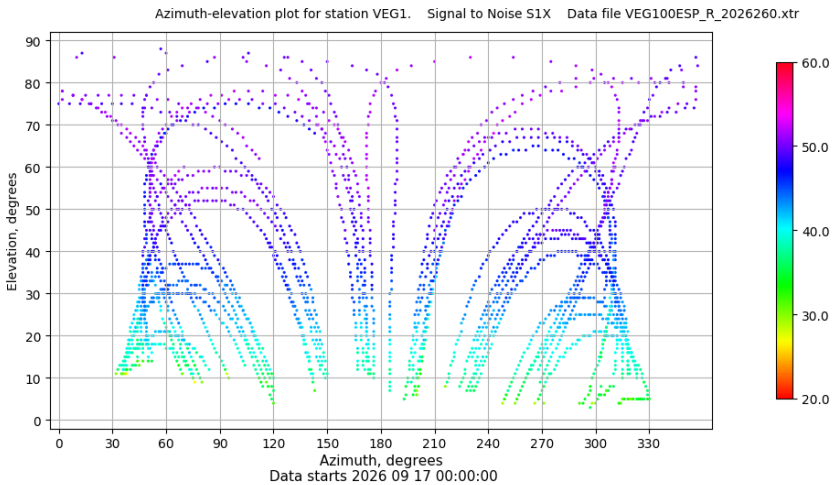
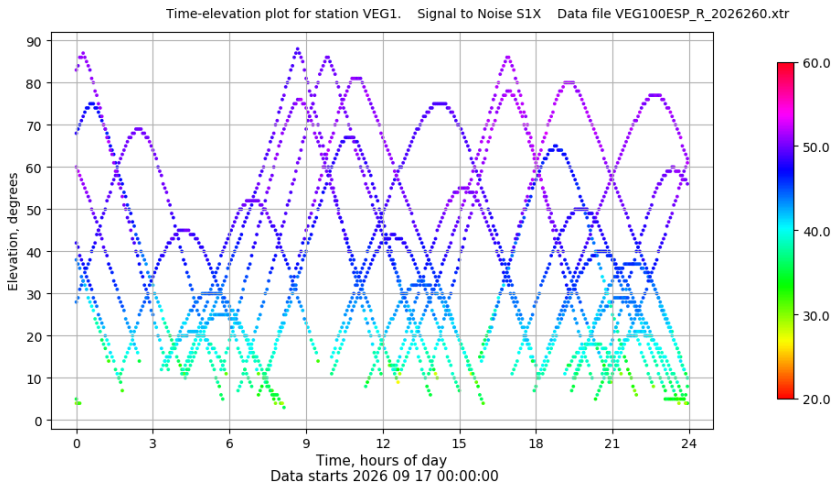
Tiempo-Elevacion