

Control de calidad GNSS GPS diario

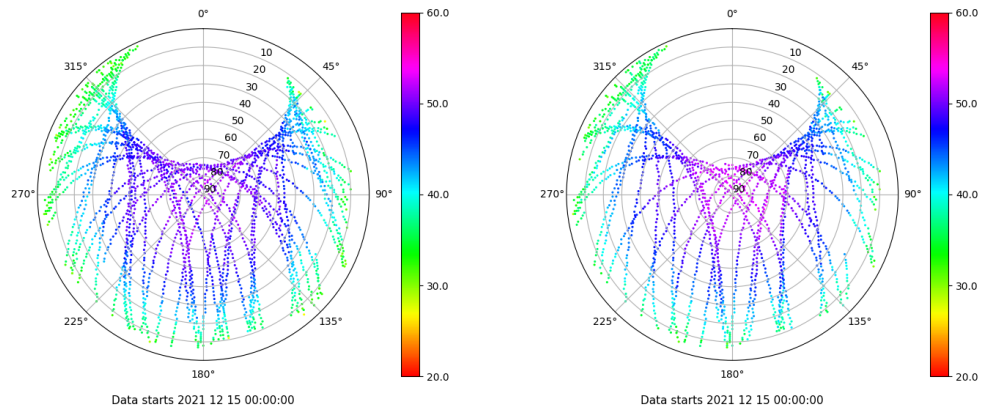
Estacion: VEG1

Fecha: 2021 12 15

Dia del año: 349

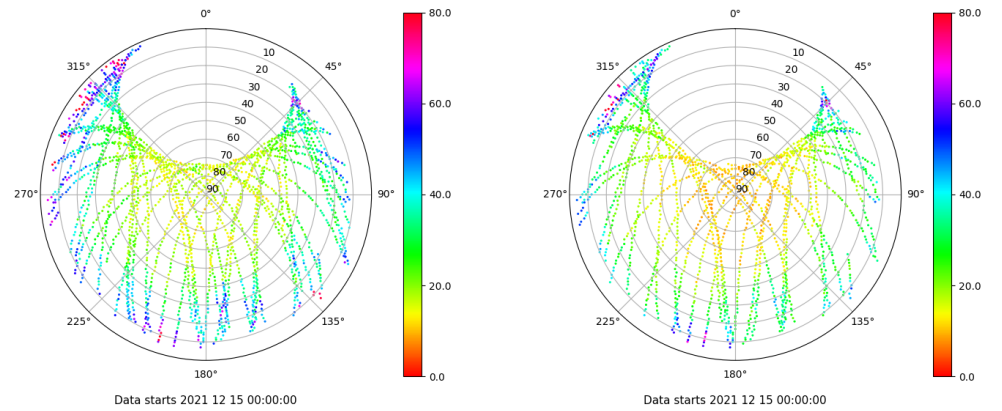
Señal-Ruido GPS L1 y L2

Skyplot for station VEG1. Signal to Noise S1C Data file VEG100ESP_R_2021349.xtr Skyplot for station VEG1. Signal to Noise S2X Data file VEG100ESP_R_2021349.xtr



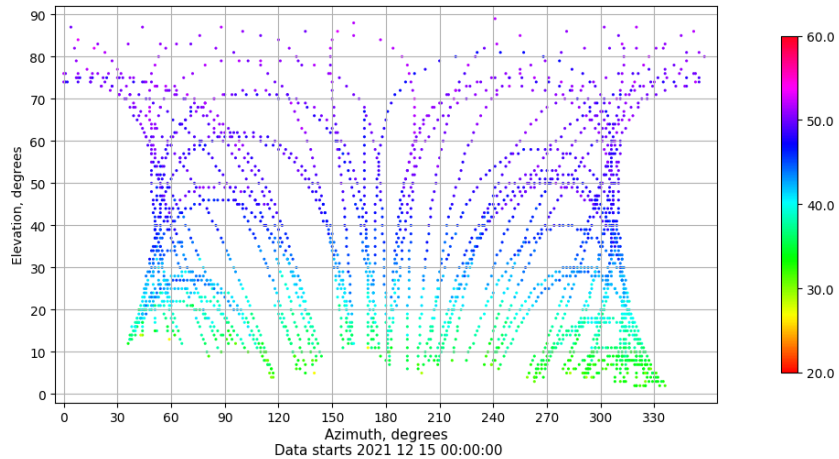
Multipath GPS L1 y L2

Skyplot for station VEG1. Parameter M1C Data file VEG100ESP_R_2021349.xtr Skyplot for station VEG1. Parameter M2X Data file VEG100ESP_R_2021349.xtr



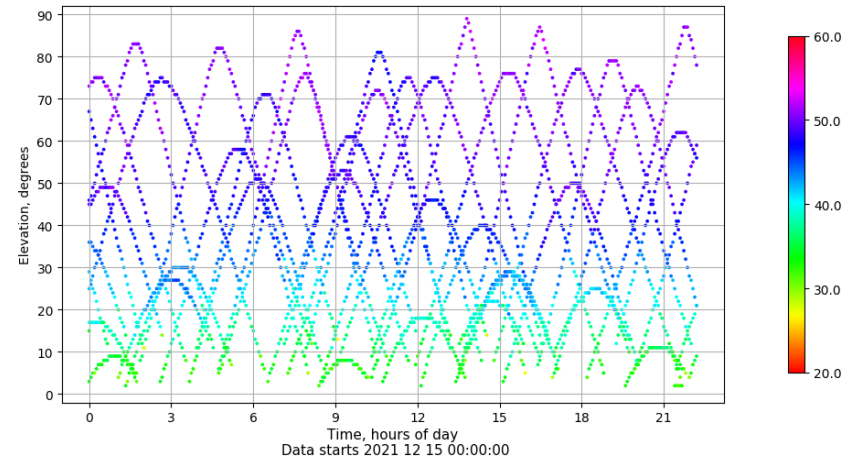
Azimuth-Elevacion

Azimuth-elevation plot for station VEG1. Signal to Noise S1C Data file VEG100ESP_R_2021349.xtr



Tiempo-Elevacion

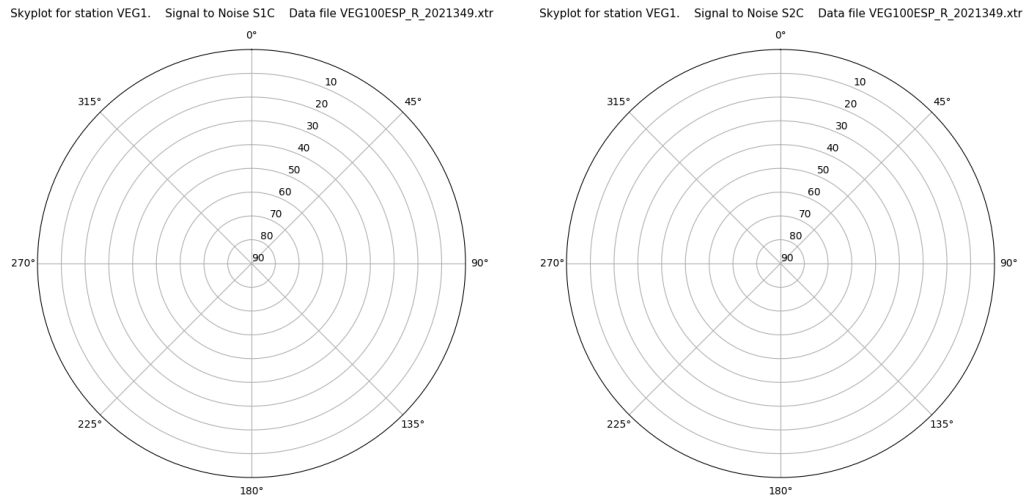
Time-elevation plot for station VEG1. Signal to Noise S1C Data file VEG100ESP_R_2021349.xtr



Control de calidad GNSS GLO diario

Estacion: VEG1
 Fecha: 2021 12 15
 Dia del año: 349

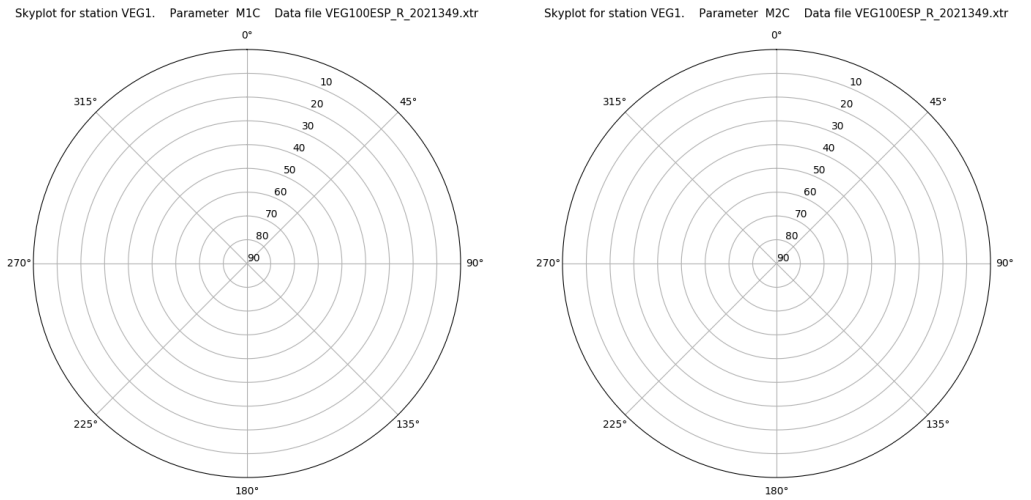
Señal-Ruido GLO L1 y L2



Data starts 2021 12 15 00:00:00

Data starts 2021 12 15 00:00:00

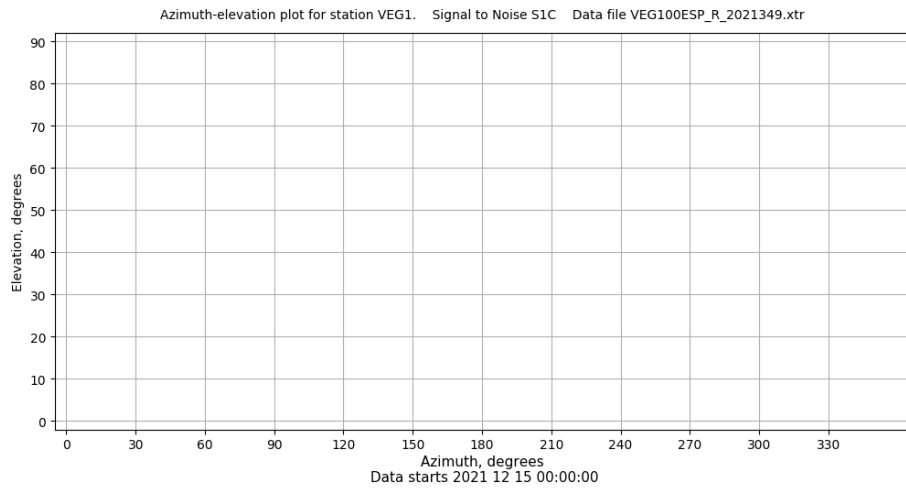
Multipath GLO L1 y L2



Data starts 2021 12 15 00:00:00

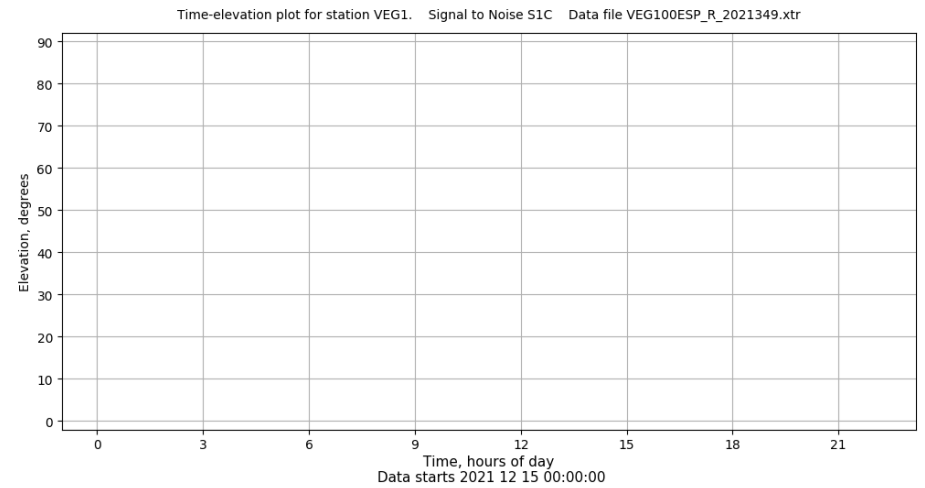
Data starts 2021 12 15 00:00:00

Azimut-Elevacion



Data starts 2021 12 15 00:00:00

Tiempo-Elevacion

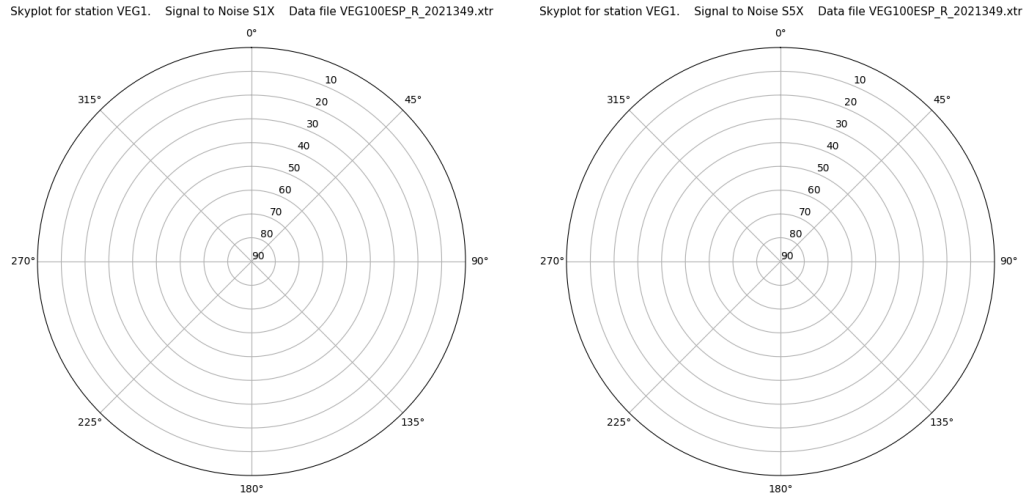


Data starts 2021 12 15 00:00:00

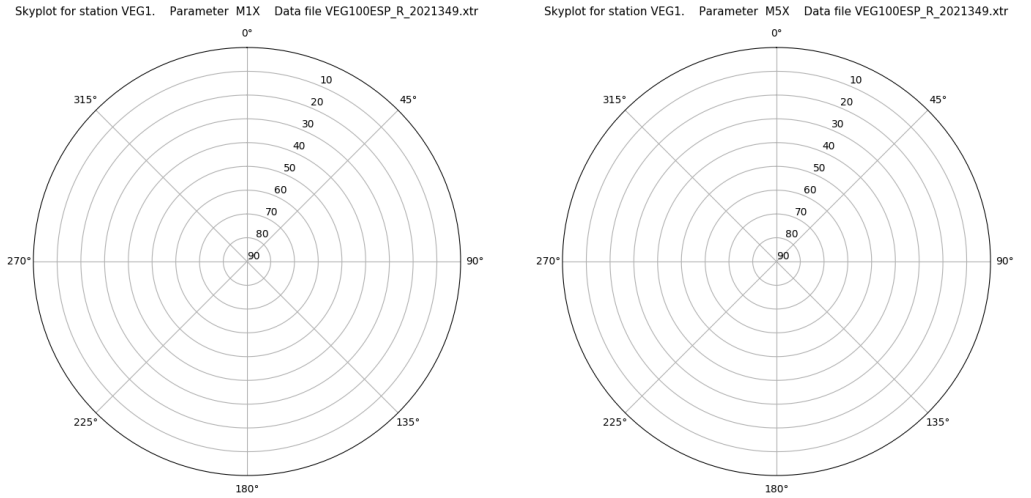
Control de calidad GNSS GAL diario

Estacion: VEG1
 Fecha: 2021 12 15
 Dia del año: 349

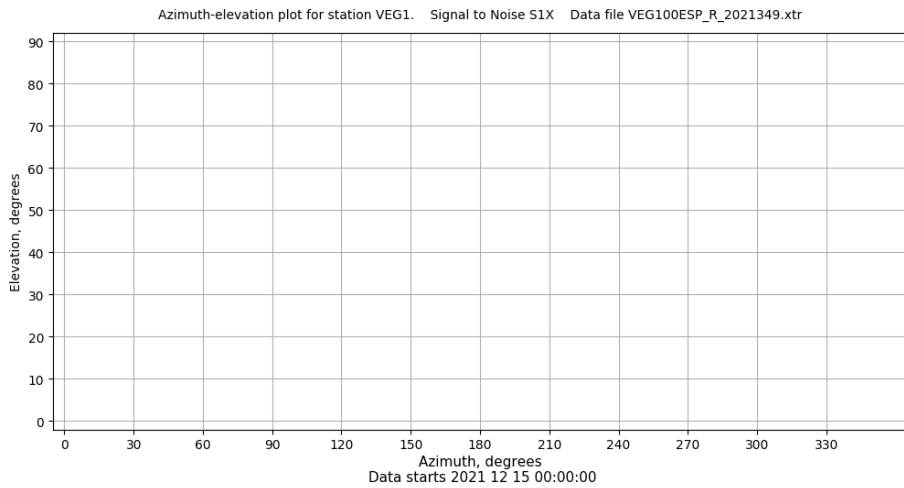
Señal-Ruido GAL E1 y E5



Multipath GAL E1 y E5



Azimut-Elevacion



Tiempo-Elevacion

