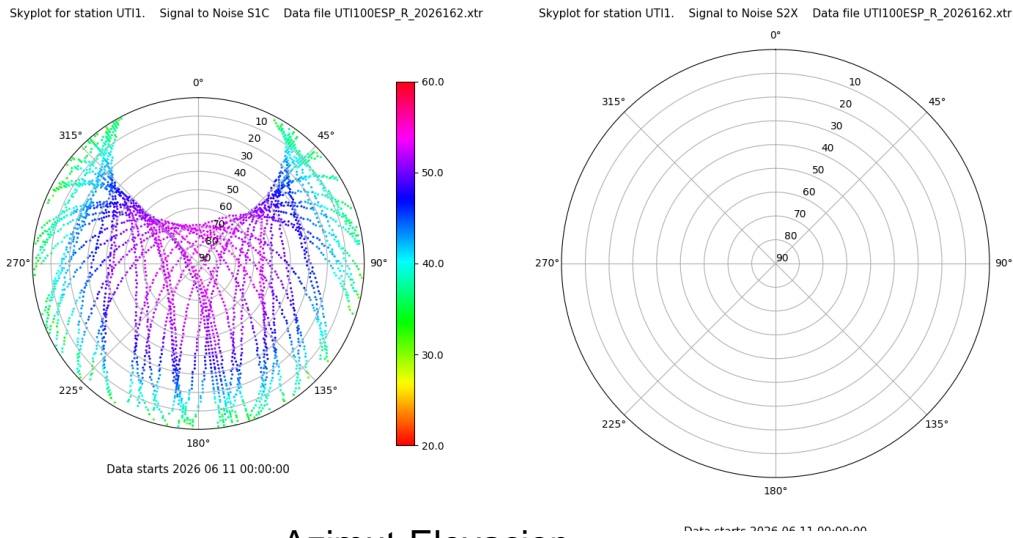


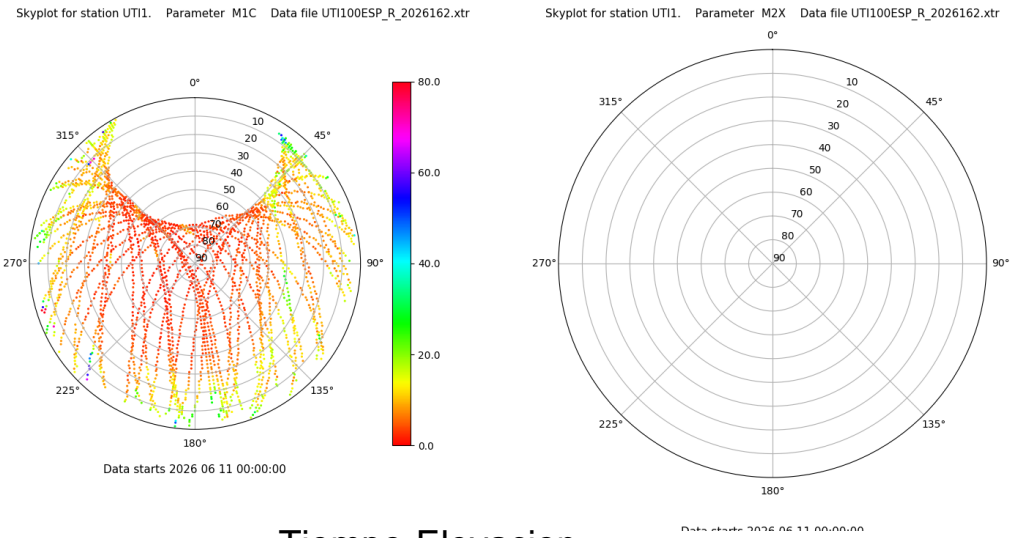
Control de calidad GNSS GPS diario

Estacion: UTI1
 Fecha: 2026 06 11
 Dia del año: 162

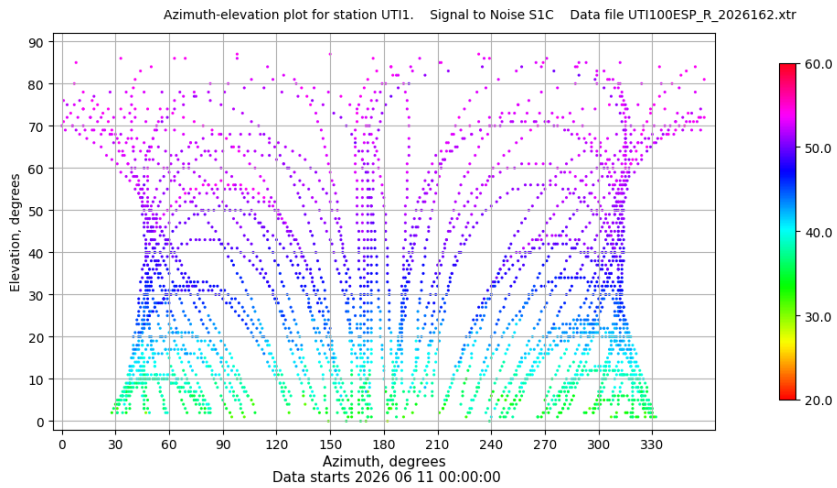
Señal-Ruido GPS L1 y L2



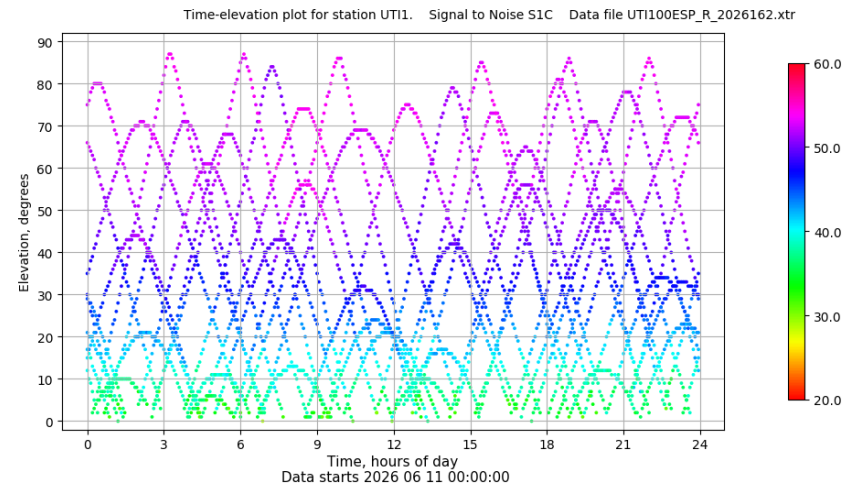
Multipath GPS L1 y L2



Azimuth-Elevacion



Tiempo-Elevacion

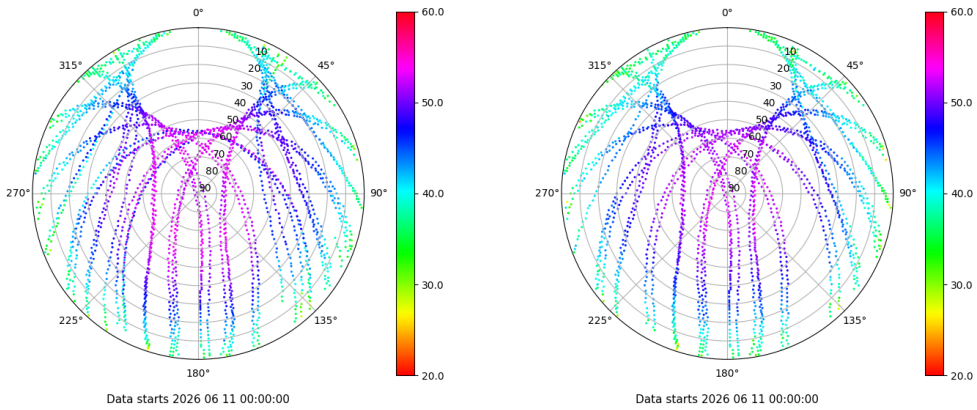


Control de calidad GNSS GLO diario

Estacion: UT11
 Fecha: 2026 06 11
 Dia del año: 162

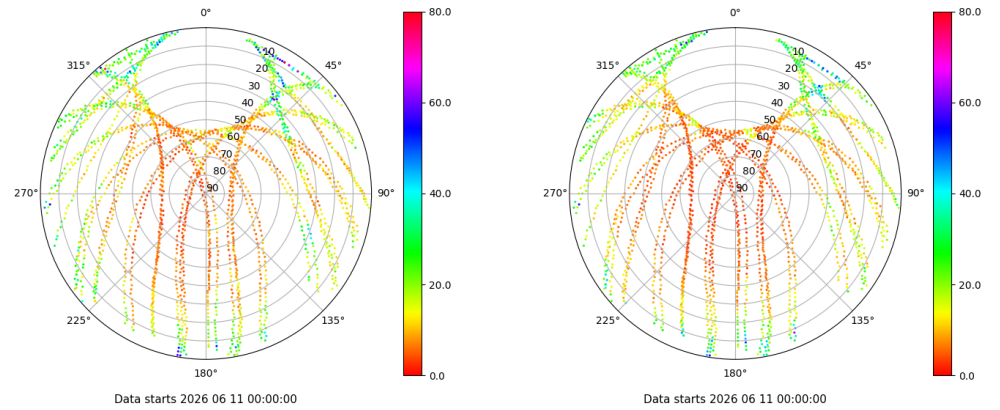
Señal-Ruido GLO L1 y L2

Skyplot for station UT11. Signal to Noise S1C Data file UTI100ESP_R_2026162.xtr Skyplot for station UT11. Signal to Noise S2C Data file UTI100ESP_R_2026162.xtr



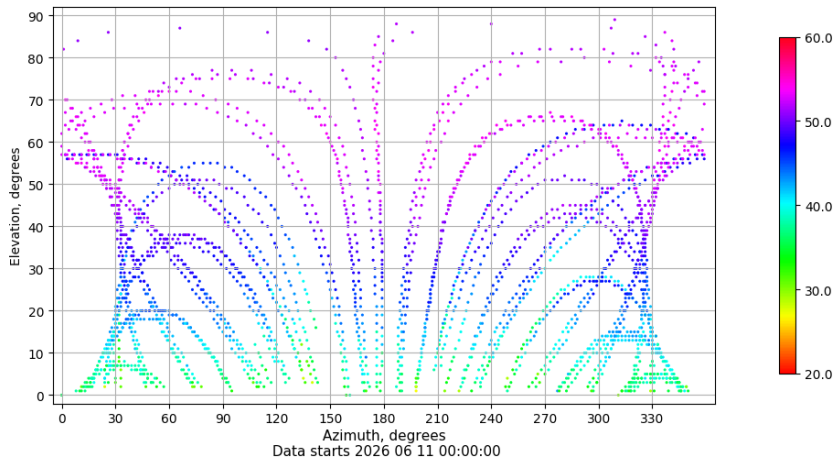
Multipath GLO L1 y L2

Skyplot for station UT11. Parameter M1C Data file UTI100ESP_R_2026162.xtr Skyplot for station UT11. Parameter M2C Data file UTI100ESP_R_2026162.xtr



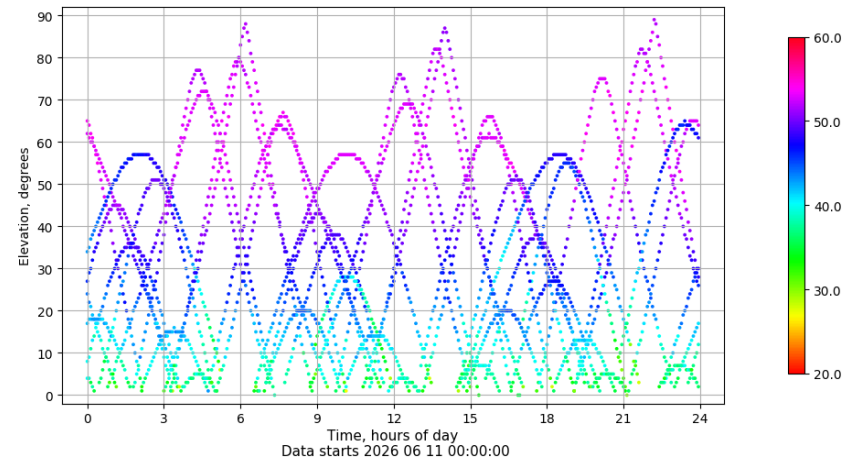
Azimuth-Elevacion

Azimuth-elevation plot for station UT11. Signal to Noise S1C Data file UTI100ESP_R_2026162.xtr



Tiempo-Elevacion

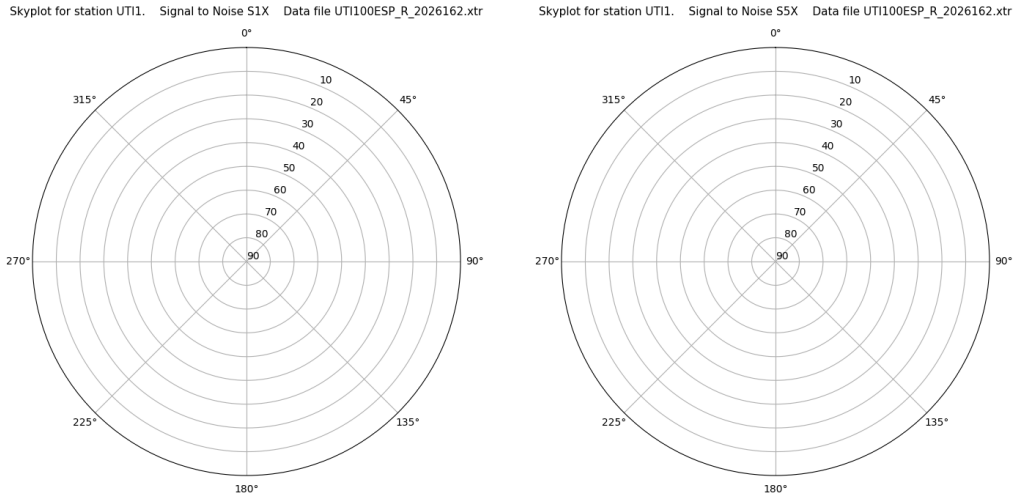
Time-elevation plot for station UT11. Signal to Noise S1C Data file UTI100ESP_R_2026162.xtr



Control de calidad GNSS GAL diario

Estacion: UT11
 Fecha: 2026 06 11
 Dia del año: 162

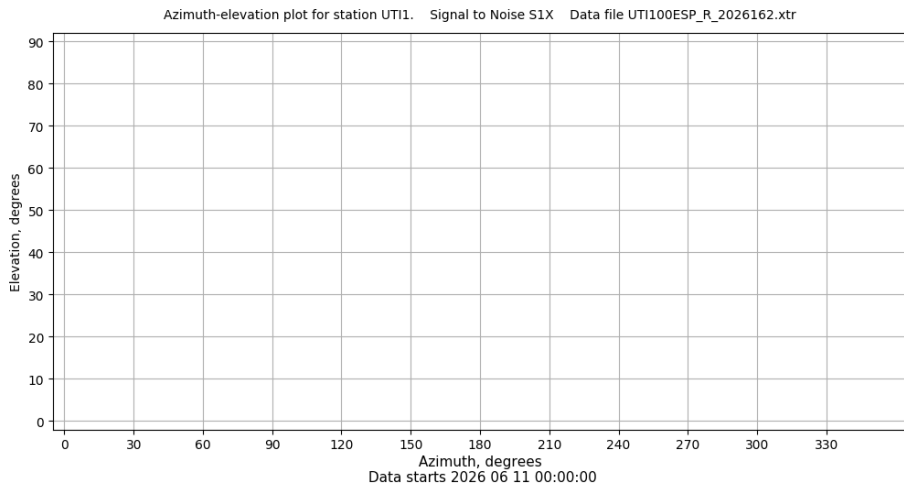
Señal-Ruido GAL E1 y E5



Data starts 2026 06 11 00:00:00

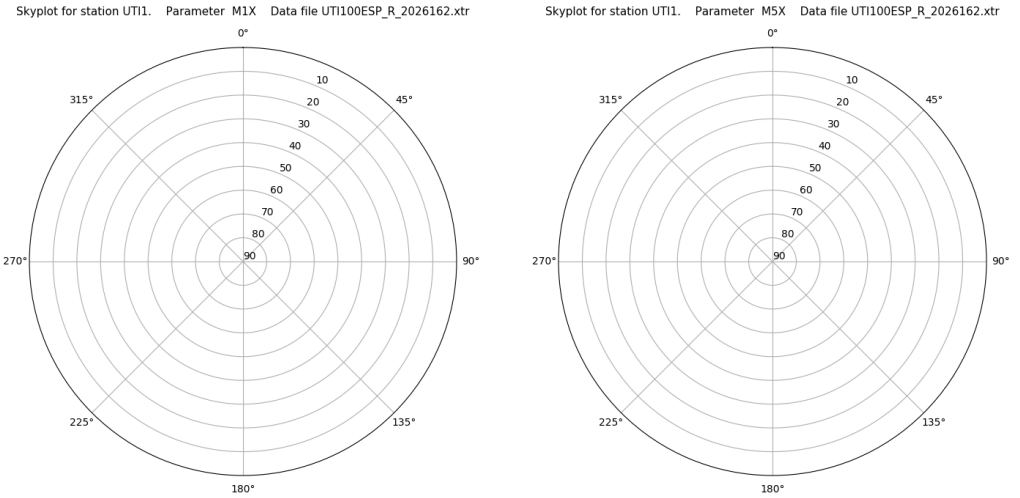
Data starts 2026 06 11 00:00:00

Azimut-Elevacion



Data starts 2026 06 11 00:00:00

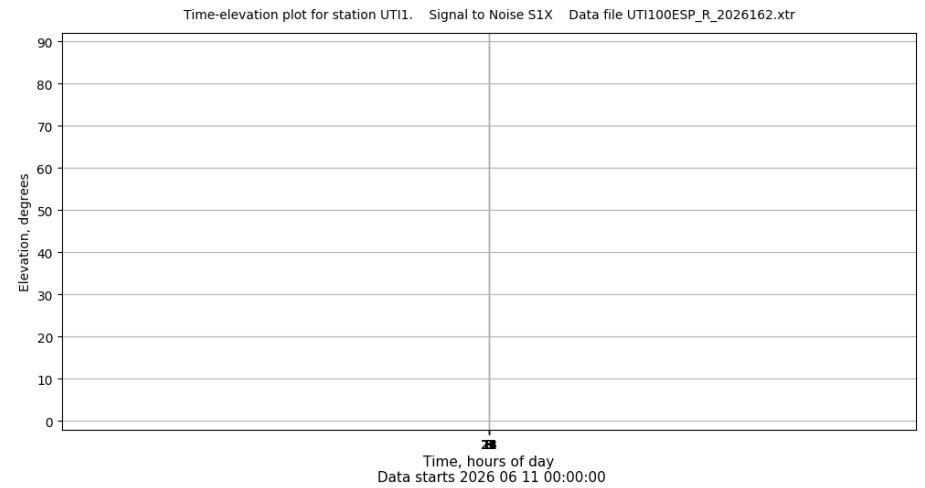
Multipath GAL E1 y E5



Data starts 2026 06 11 00:00:00

Data starts 2026 06 11 00:00:00

Tiempo-Elevacion



Data starts 2026 06 11 00:00:00