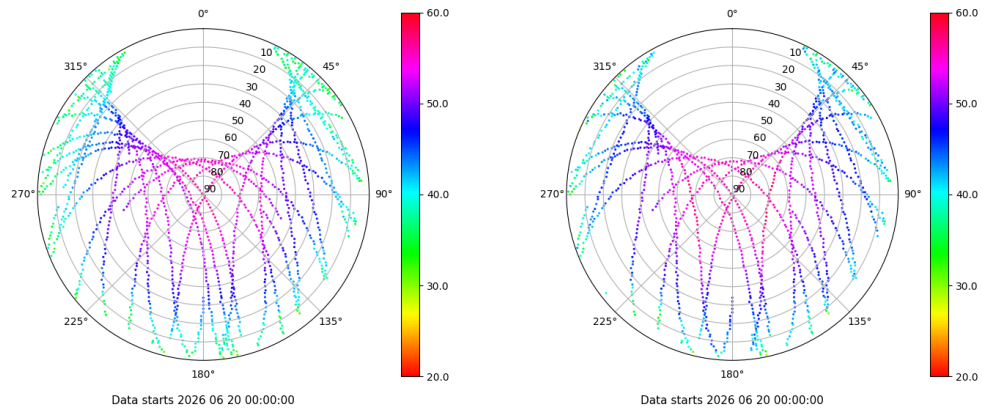


Control de calidad GNSS GPS diario

Estacion: TRRG
 Fecha: 2026 06 20
 Dia del año: 171

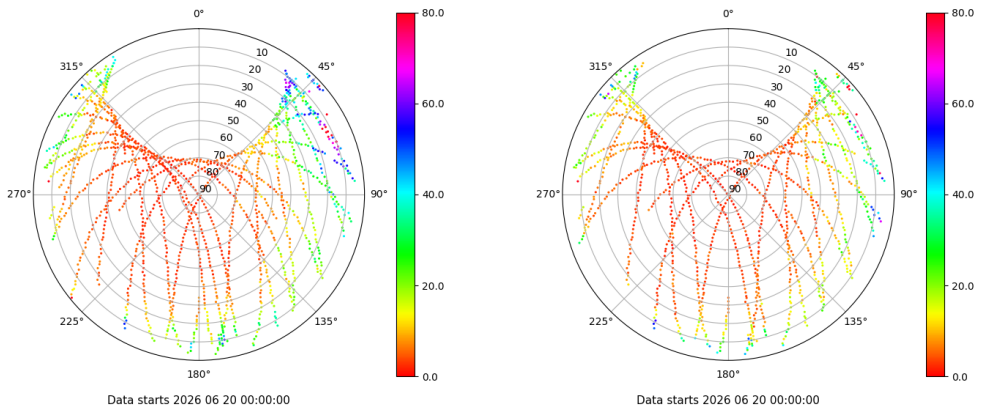
Señal-Ruido GPS L1 y L2

Skyplot for station TRRG. Signal to Noise S1C Data file TRRG00ESP_R_2026171.xtr Skyplot for station TRRG. Signal to Noise S2S Data file TRRG00ESP_R_2026171.xtr



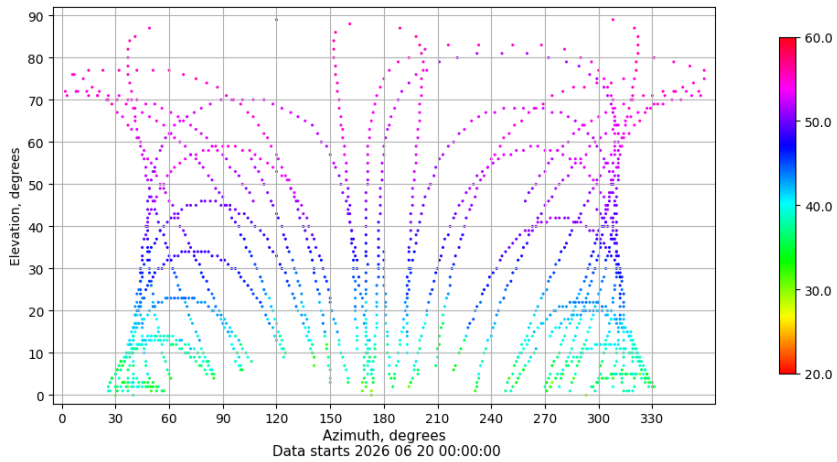
Multipath GPS L1 y L2

Skyplot for station TRRG. Parameter M1C Data file TRRG00ESP_R_2026171.xtr Skyplot for station TRRG. Parameter M2S Data file TRRG00ESP_R_2026171.xtr



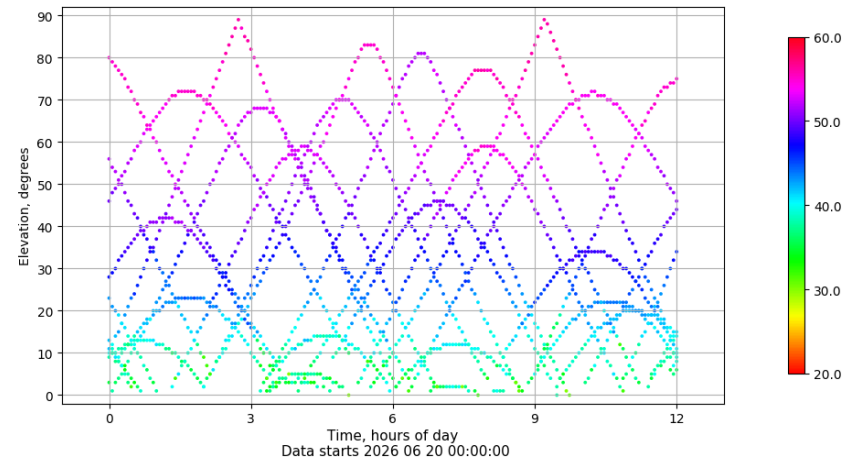
Azimuth-Elevacion

Azimuth-elevation plot for station TRRG. Signal to Noise S1C Data file TRRG00ESP_R_2026171.xtr



Tiempo-Elevacion

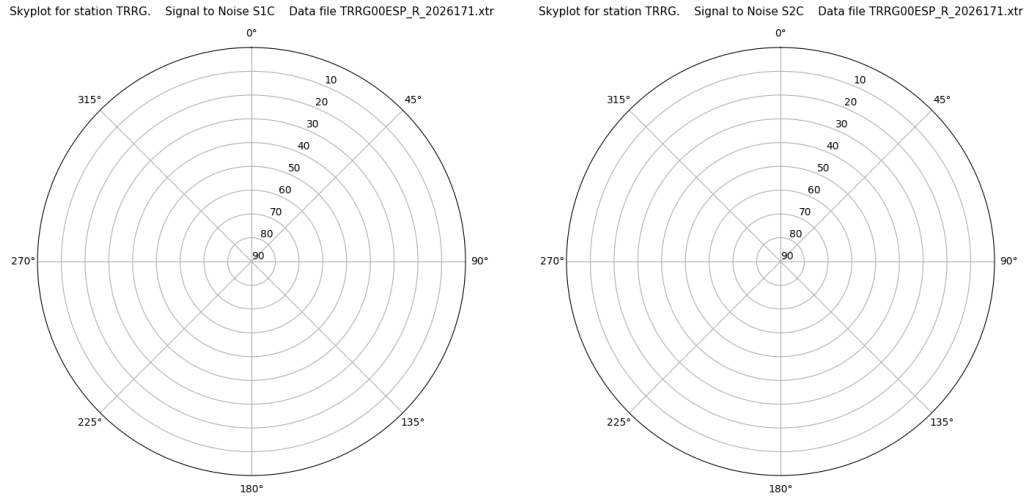
Time-elevation plot for station TRRG. Signal to Noise S1C Data file TRRG00ESP_R_2026171.xtr



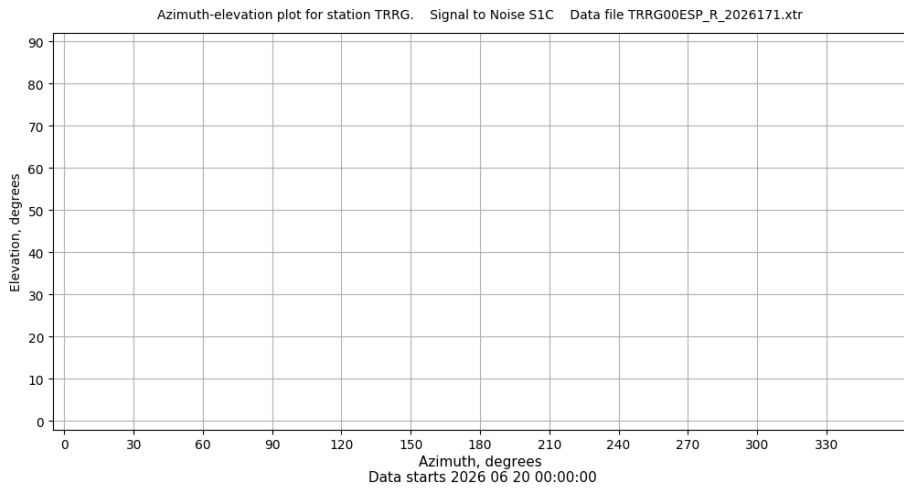
Control de calidad GNSS GLO diario

Estacion: TRRG
 Fecha: 2026 06 20
 Dia del año: 171

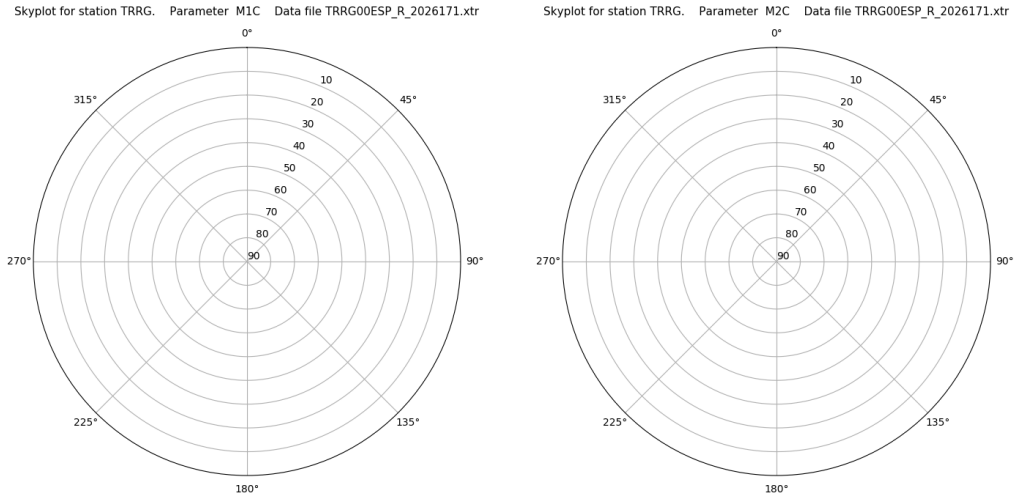
Señal-Ruido GLO L1 y L2



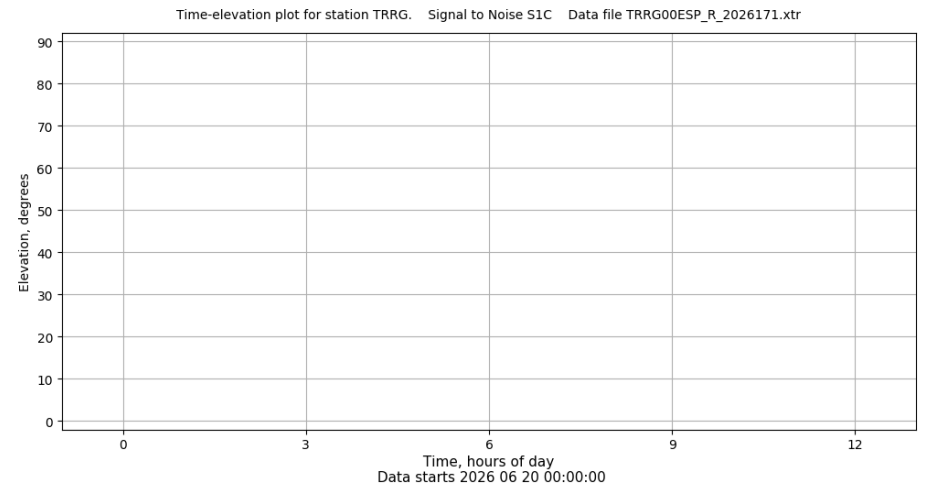
Azimut-Elevacion



Multipath GLO L1 y L2



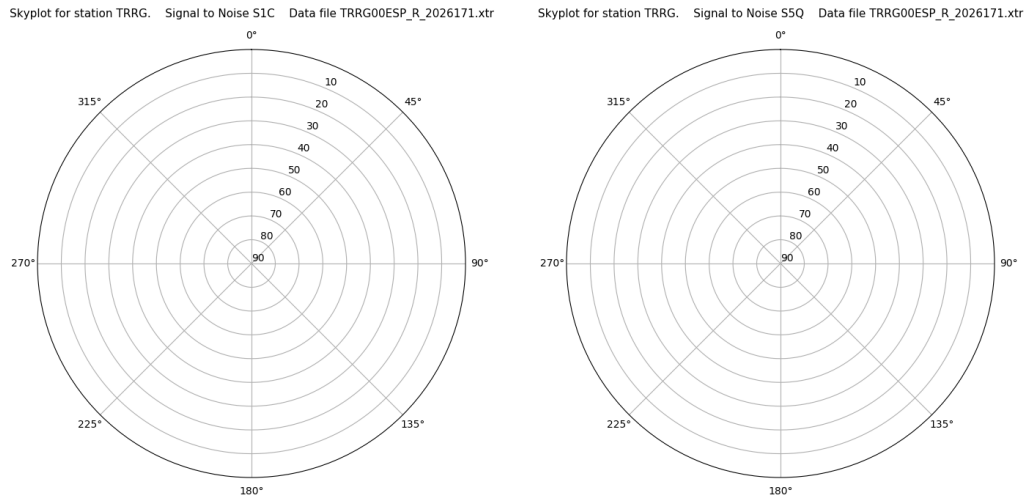
Tiempo-Elevacion



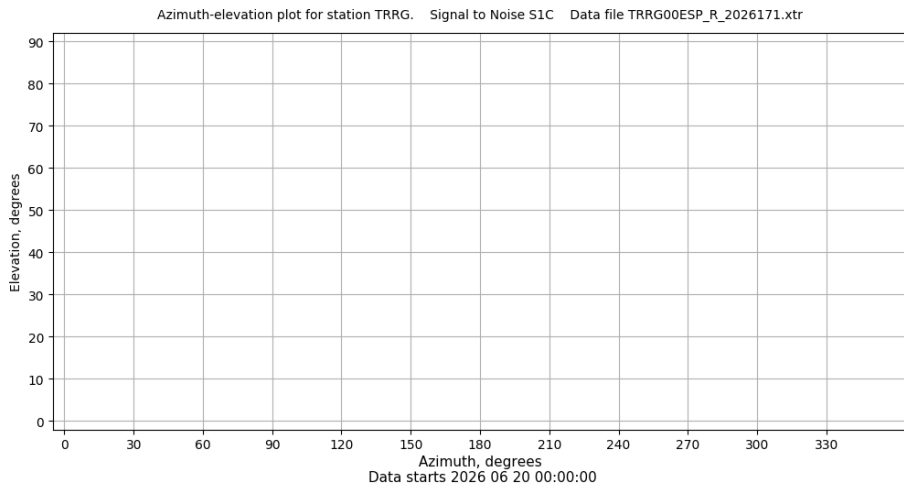
Control de calidad GNSS GAL diario

Estacion: TRRG
 Fecha: 2026 06 20
 Dia del año: 171

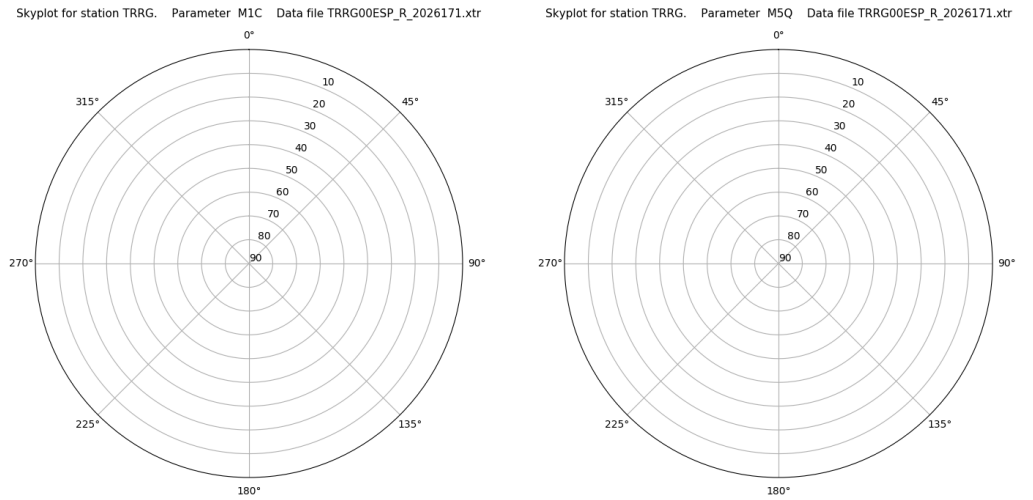
Señal-Ruido GAL E1 y E5



Azimut-Elevacion



Multipath GAL E1 y E5



Tiempo-Elevacion

