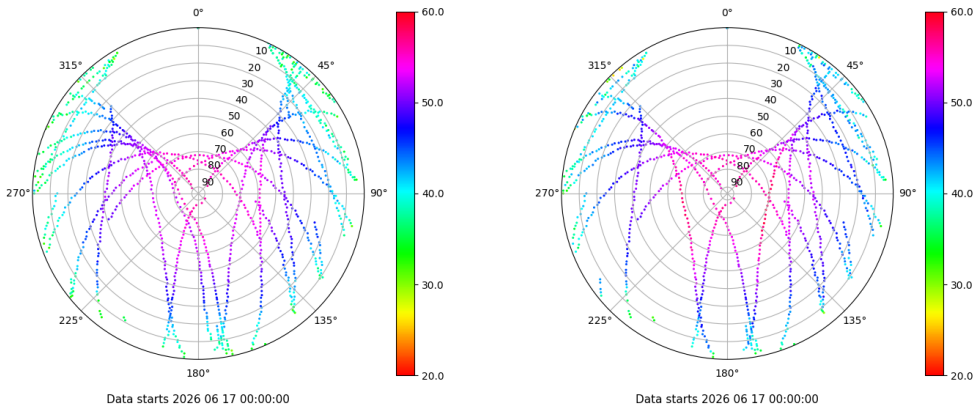


Control de calidad GNSS GPS diario

Estacion: TRRG
 Fecha: 2026 06 17
 Dia del año: 168

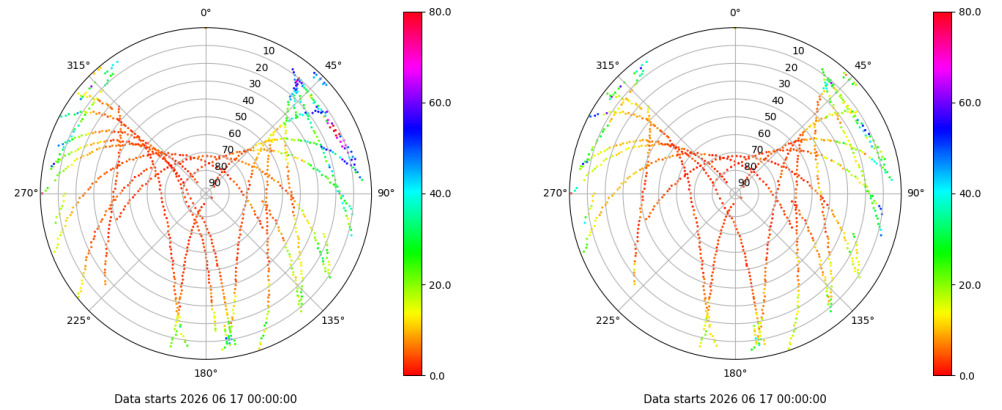
Señal-Ruido GPS L1 y L2

Skyplot for station TRRG. Signal to Noise S1C Data file TRRG00ESP_R_2026168.xtr Skyplot for station TRRG. Signal to Noise S2S Data file TRRG00ESP_R_2026168.xtr



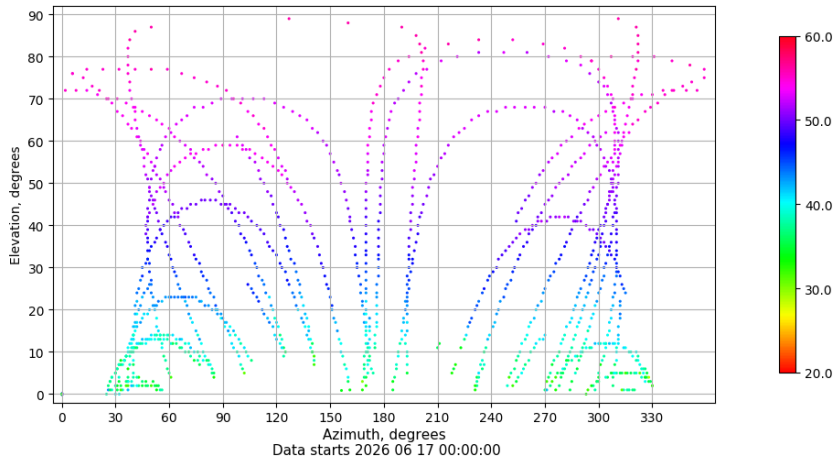
Multipath GPS L1 y L2

Skyplot for station TRRG. Parameter M1C Data file TRRG00ESP_R_2026168.xtr Skyplot for station TRRG. Parameter M2S Data file TRRG00ESP_R_2026168.xtr



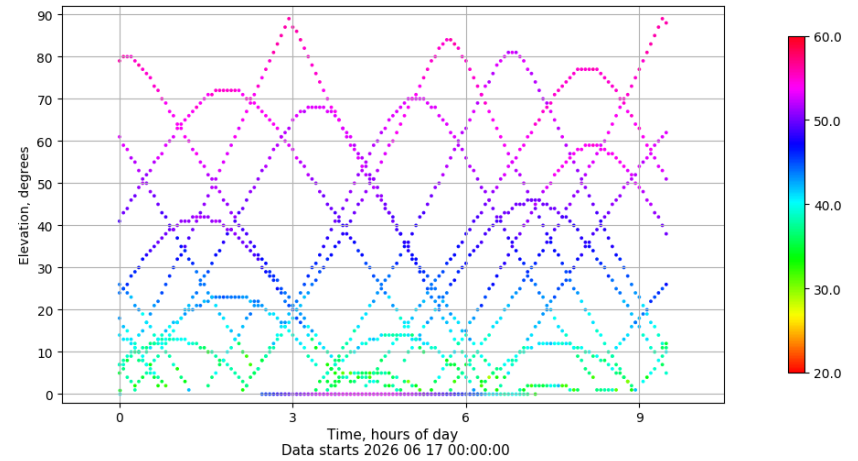
Azimuth-Elevacion

Azimuth-elevation plot for station TRRG. Signal to Noise S1C Data file TRRG00ESP_R_2026168.xtr



Tiempo-Elevacion

Time-elevation plot for station TRRG. Signal to Noise S1C Data file TRRG00ESP_R_2026168.xtr

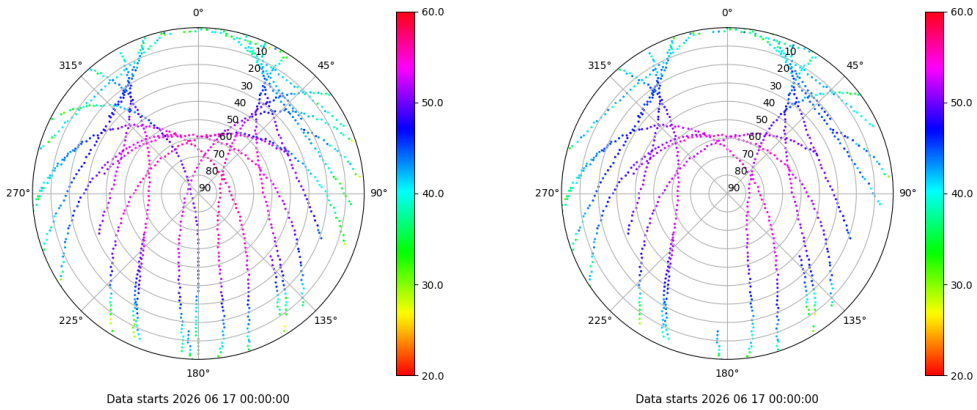


Control de calidad GNSS GLO diario

Estacion: TRRG
 Fecha: 2026 06 17
 Dia del año: 168

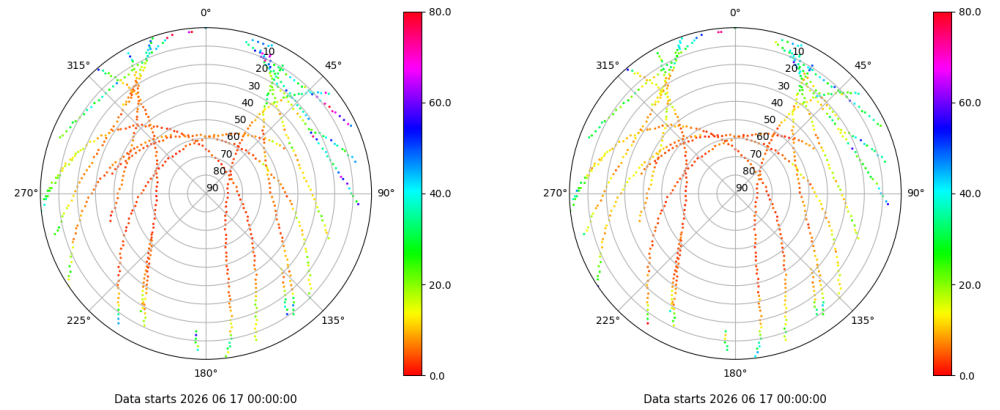
Señal-Ruido GLO L1 y L2

Skyplot for station TRRG. Signal to Noise S1C Data file TRRG00ESP_R_2026168.xtr Skyplot for station TRRG. Signal to Noise S2C Data file TRRG00ESP_R_2026168.xtr



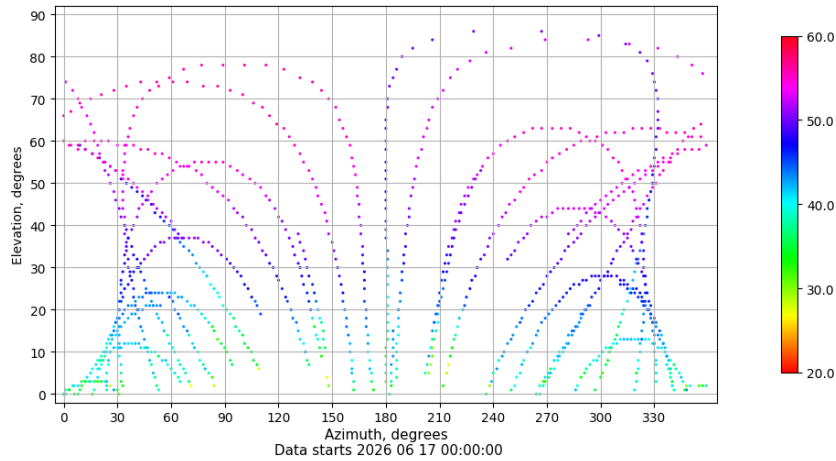
Multipath GLO L1 y L2

Skyplot for station TRRG. Parameter M1C Data file TRRG00ESP_R_2026168.xtr Skyplot for station TRRG. Parameter M2C Data file TRRG00ESP_R_2026168.xtr



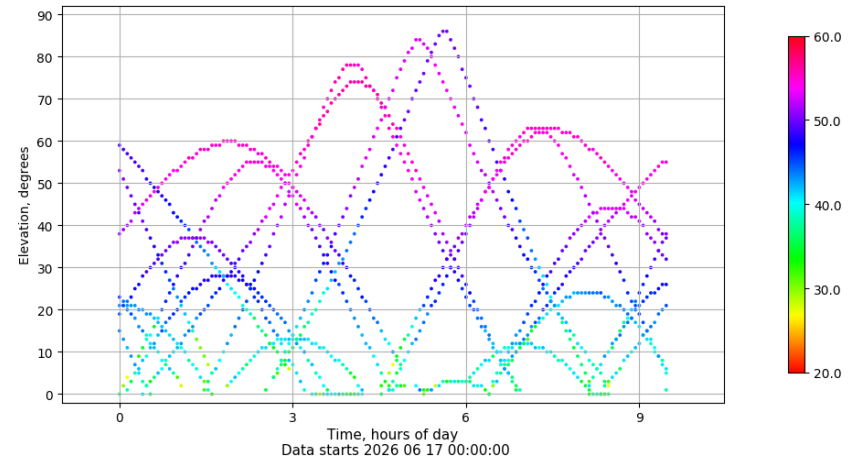
Azimut-Elevacion

Azimuth-elevation plot for station TRRG. Signal to Noise S1C Data file TRRG00ESP_R_2026168.xtr



Tiempo-Elevacion

Time-elevation plot for station TRRG. Signal to Noise S1C Data file TRRG00ESP_R_2026168.xtr

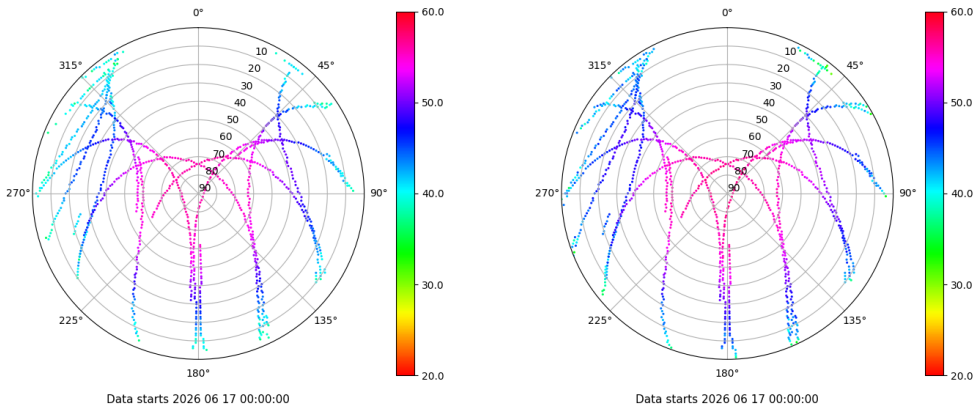


Control de calidad GNSS GAL diario

Estacion: TRRG
 Fecha: 2026 06 17
 Dia del año: 168

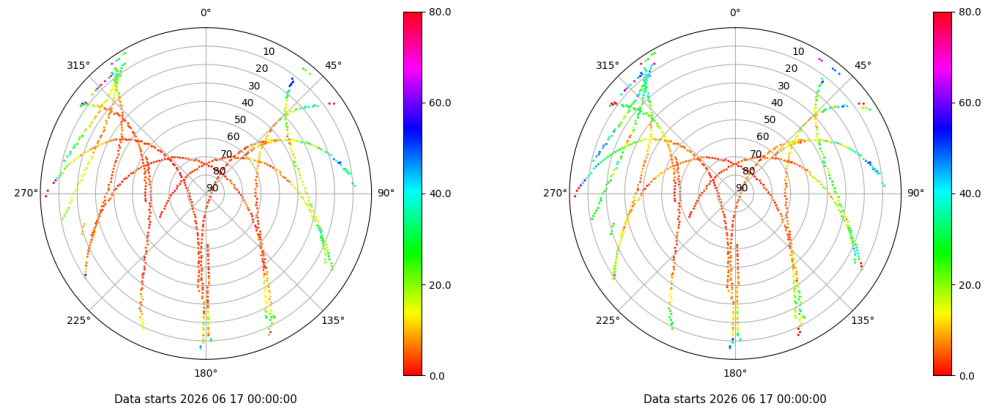
Señal-Ruido GAL E1 y E5

Skyplot for station TRRG. Signal to Noise S1C Data file TRRG00ESP_R_2026168.xtr Skyplot for station TRRG. Signal to Noise S5Q Data file TRRG00ESP_R_2026168.xtr



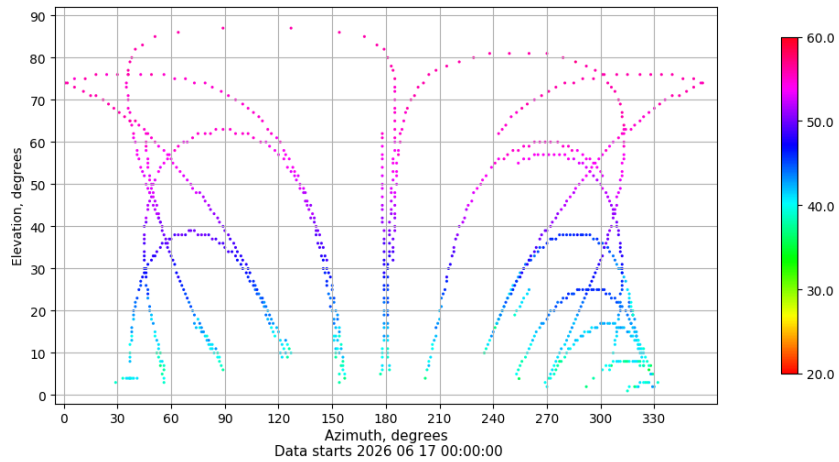
Multipath GAL E1 y E5

Skyplot for station TRRG. Parameter M1C Data file TRRG00ESP_R_2026168.xtr Skyplot for station TRRG. Parameter M5Q Data file TRRG00ESP_R_2026168.xtr



Azimut-Elevacion

Azimuth-elevation plot for station TRRG. Signal to Noise S1C Data file TRRG00ESP_R_2026168.xtr



Tiempo-Elevacion

Time-elevation plot for station TRRG. Signal to Noise S1C Data file TRRG00ESP_R_2026168.xtr

