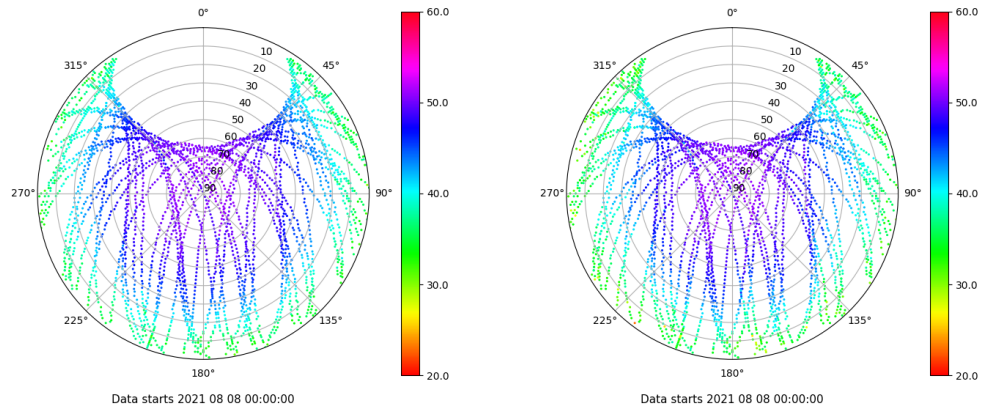


# Control de calidad GNSS GPS diario

Estacion: TAR0  
 Fecha: 2021 08 08  
 Dia del año: 220

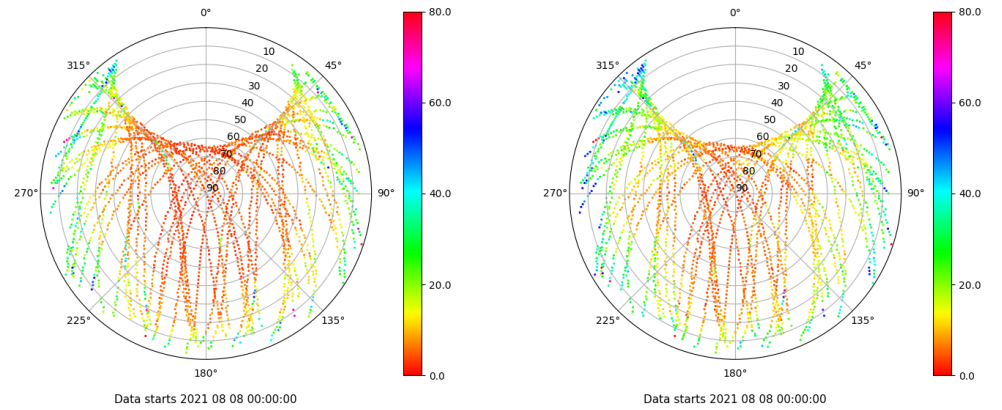
## Señal-Ruido GPS L1 y L2

Skyplot for station TAR0. Signal to Noise S1C Data file TAR000ESP\_R\_2021220.xtr Skyplot for station TAR0. Signal to Noise S2W Data file TAR000ESP\_R\_2021220.xtr



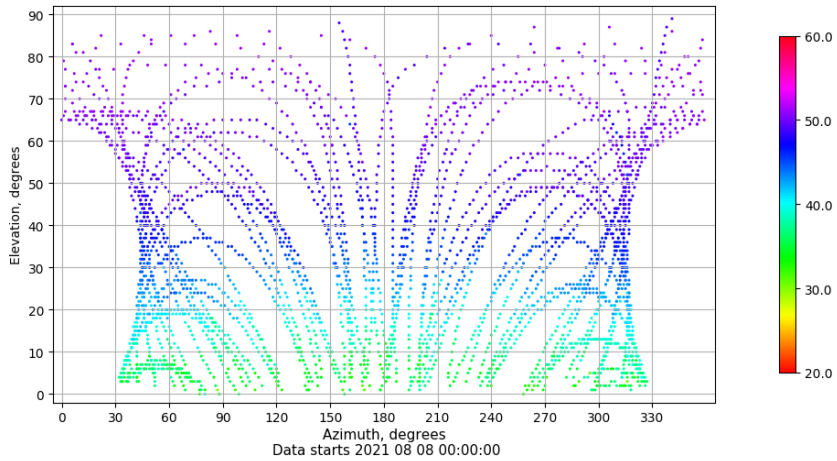
## Multipath GPS L1 y L2

Skyplot for station TAR0. Parameter M1C Data file TAR000ESP\_R\_2021220.xtr Skyplot for station TAR0. Parameter M2W Data file TAR000ESP\_R\_2021220.xtr



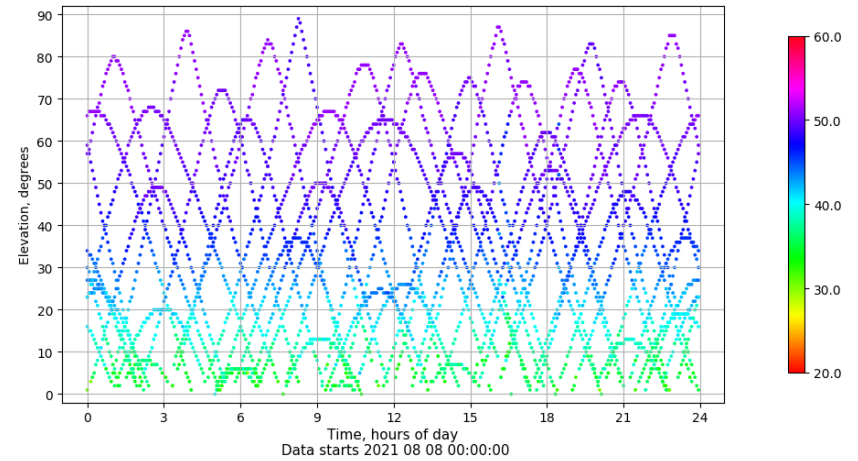
## Azimuth-Elevacion

Azimuth-elevation plot for station TAR0. Signal to Noise S1C Data file TAR000ESP\_R\_2021220.xtr



## Tiempo-Elevacion

Time-elevation plot for station TAR0. Signal to Noise S1C Data file TAR000ESP\_R\_2021220.xtr

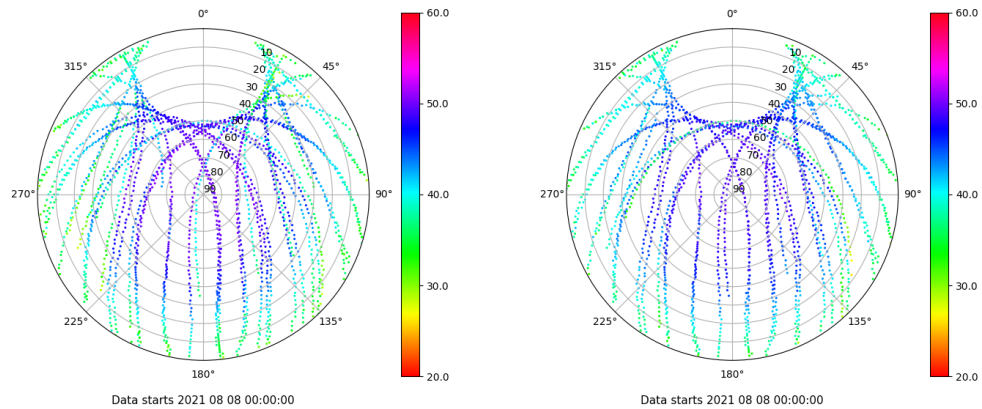


# Control de calidad GNSS GLO diario

Estacion: TAR0  
 Fecha: 2021 08 08  
 Dia del año: 220

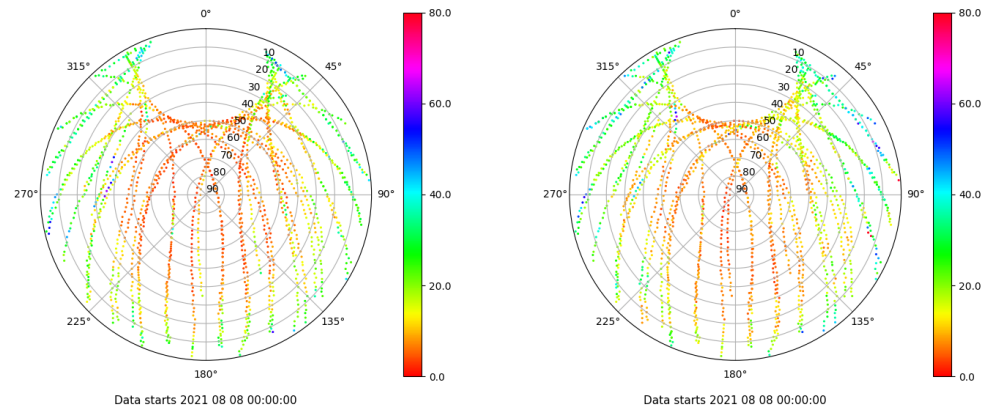
## Señal-Ruido GLO L1 y L2

Skyplot for station TAR0. Signal to Noise S1C Data file TAR000ESP\_R\_2021220.xtr Skyplot for station TAR0. Signal to Noise S2P Data file TAR000ESP\_R\_2021220.xtr



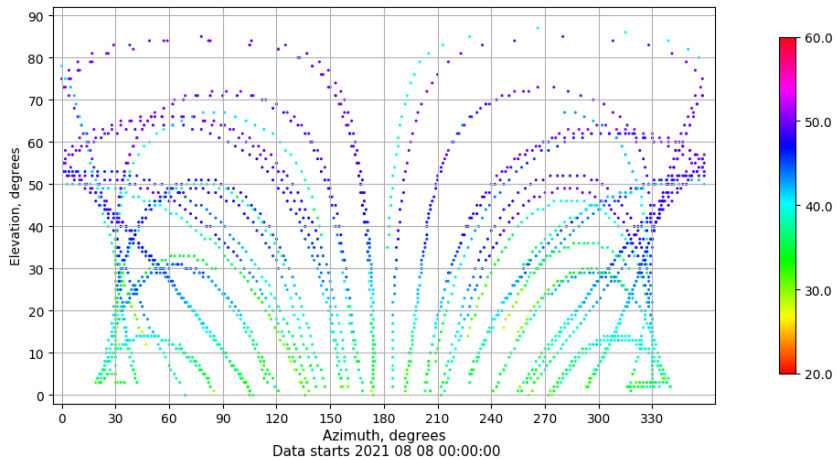
## Multipath GLO L1 y L2

Skyplot for station TAR0. Parameter M1C Data file TAR000ESP\_R\_2021220.xtr Skyplot for station TAR0. Parameter M2P Data file TAR000ESP\_R\_2021220.xtr



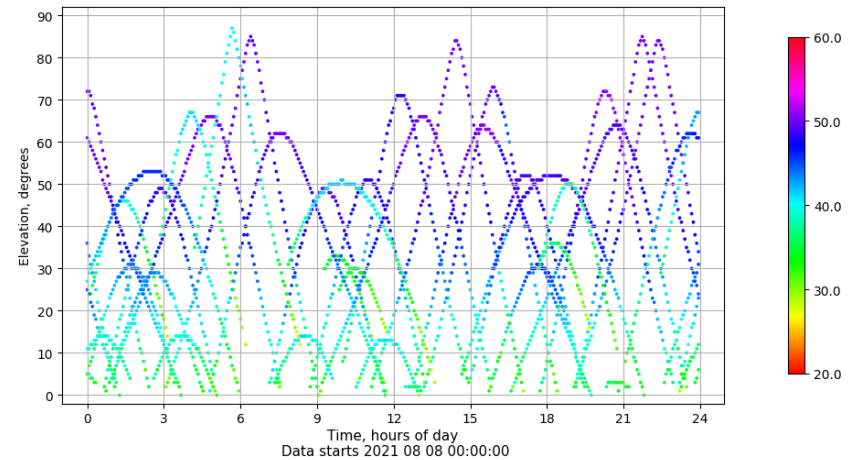
## Azimuth-Elevacion

Azimuth-elevation plot for station TAR0. Signal to Noise S1C Data file TAR000ESP\_R\_2021220.xtr



## Tiempo-Elevacion

Time-elevation plot for station TAR0. Signal to Noise S1C Data file TAR000ESP\_R\_2021220.xtr

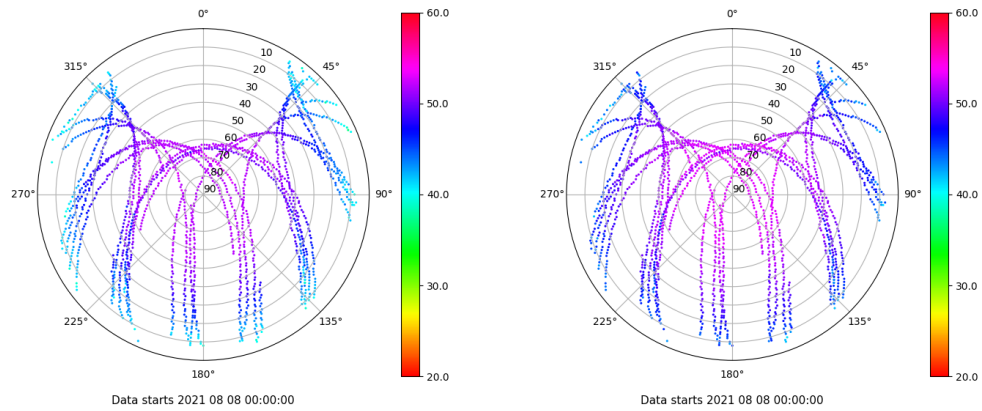


# Control de calidad GNSS GAL diario

Estacion: TAR0  
 Fecha: 2021 08 08  
 Dia del año: 220

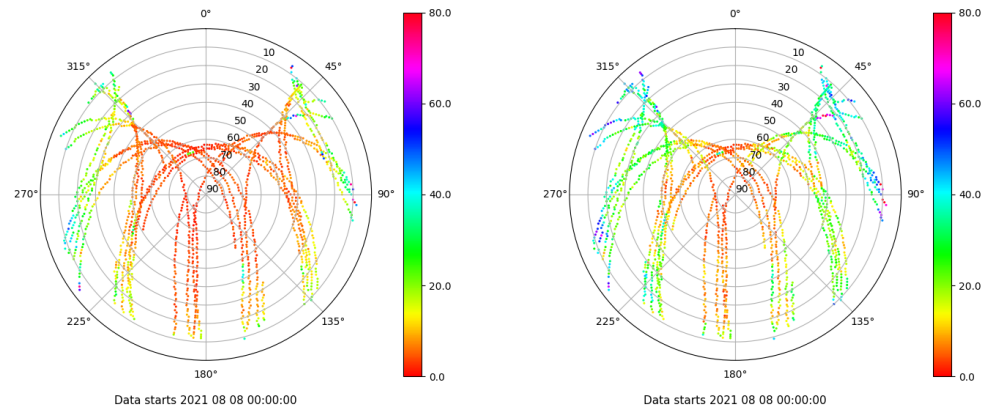
## Señal-Ruido GAL E1 y E5

Skyplot for station TAR0. Signal to Noise S1C Data file TAR000ESP\_R\_2021220.xtr  
 Skyplot for station TAR0. Signal to Noise S5Q Data file TAR000ESP\_R\_2021220.xtr



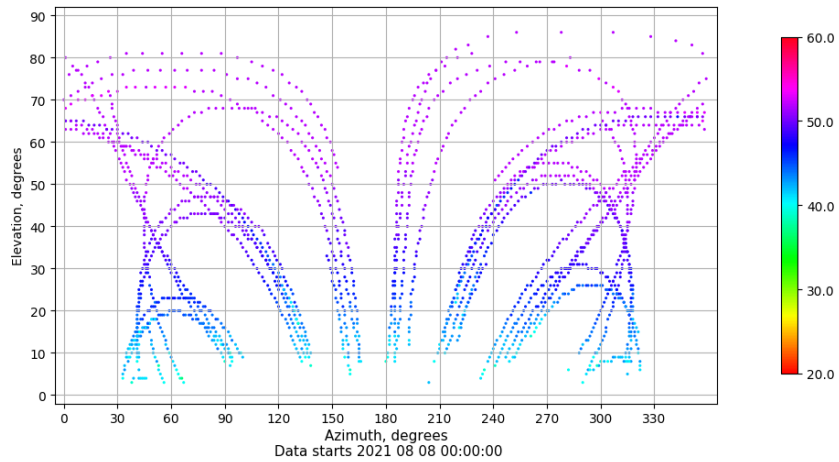
## Multipath GAL E1 y E5

Skyplot for station TAR0. Parameter M1C Data file TAR000ESP\_R\_2021220.xtr  
 Skyplot for station TAR0. Parameter M5Q Data file TAR000ESP\_R\_2021220.xtr



## Azimuth-Elevacion

Azimuth-elevation plot for station TAR0. Signal to Noise S1C Data file TAR000ESP\_R\_2021220.xtr



## Tiempo-Elevacion

Time-elevation plot for station TAR0. Signal to Noise S1C Data file TAR000ESP\_R\_2021220.xtr

