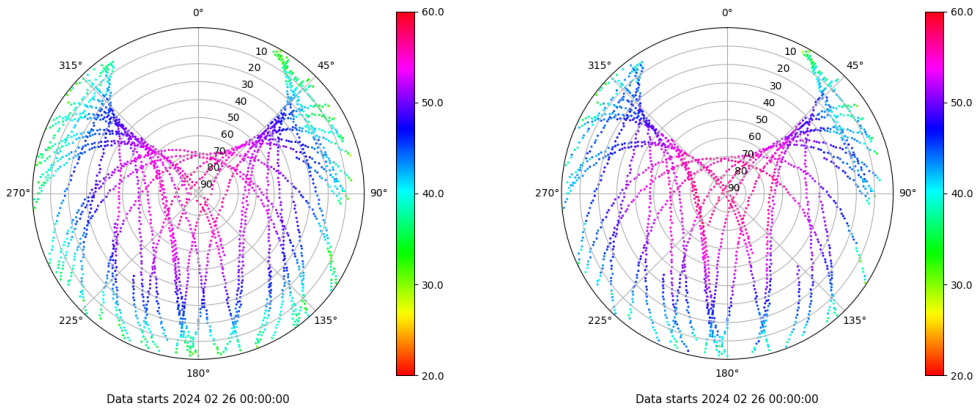


Control de calidad GNSS GPS diario

Estacion: SONS
 Fecha: 2024 02 26
 Dia del año: 057

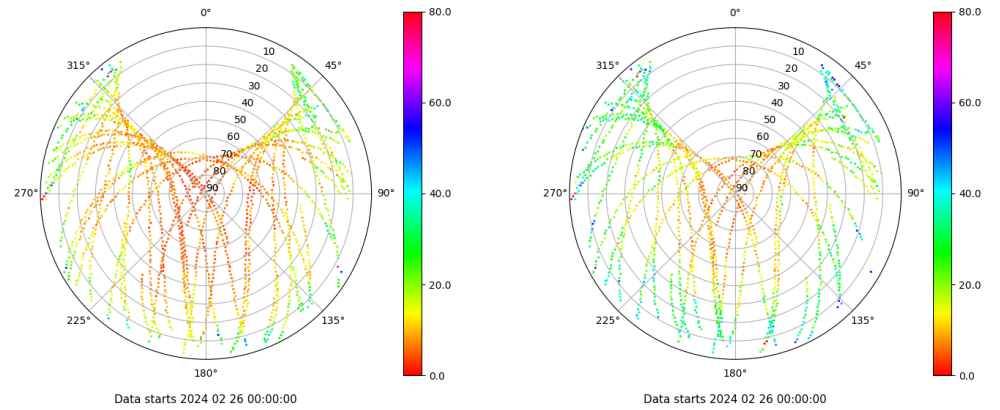
Señal-Ruido GPS L1 y L2

Skyplot for station SONS. Signal to Noise S1C Data file SONS00ESP_R_2024057.xtr Skyplot for station SONS. Signal to Noise S2S Data file SONS00ESP_R_2024057.xtr



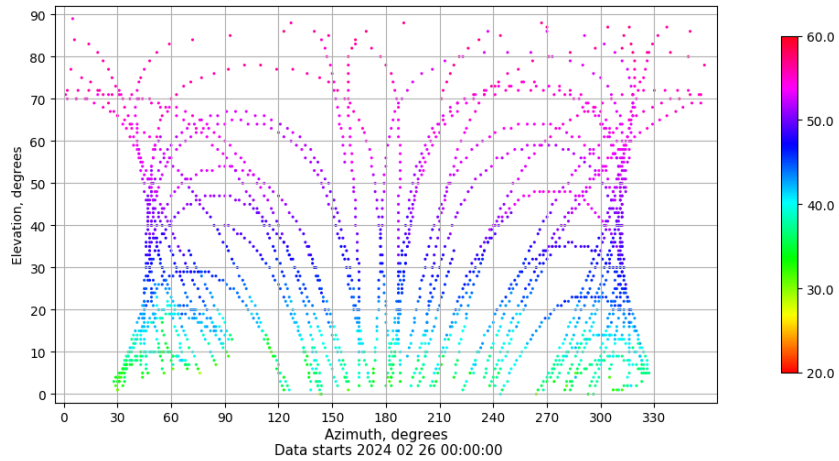
Multipath GPS L1 y L2

Skyplot for station SONS. Parameter M1C Data file SONS00ESP_R_2024057.xtr Skyplot for station SONS. Parameter M2S Data file SONS00ESP_R_2024057.xtr



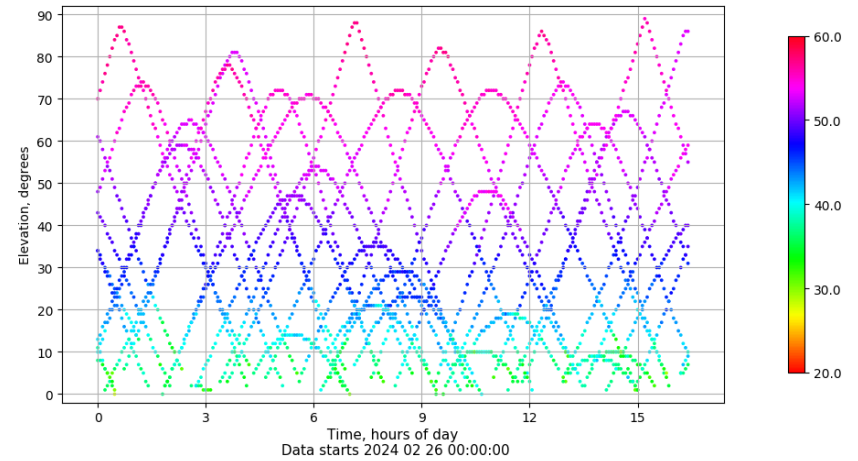
Azimuth-Elevacion

Azimuth-elevation plot for station SONS. Signal to Noise S1C Data file SONS00ESP_R_2024057.xtr



Tiempo-Elevacion

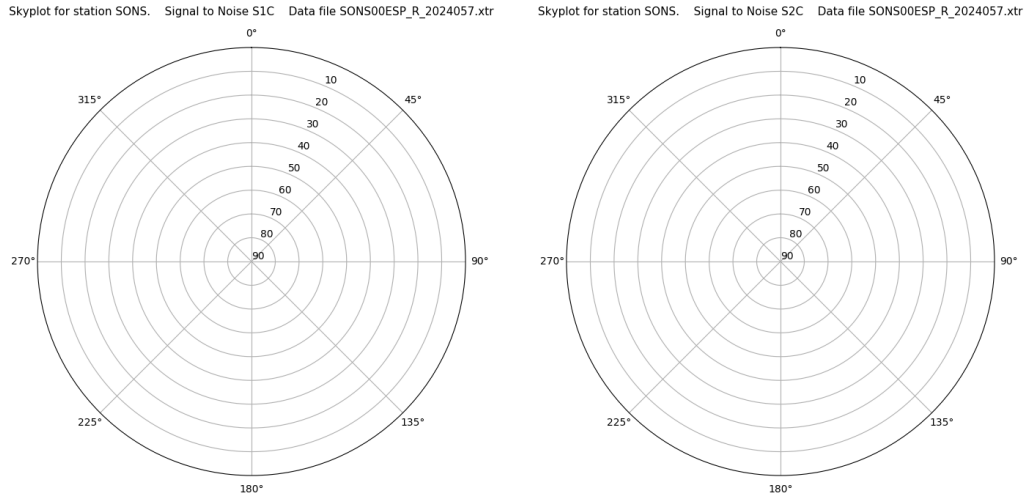
Time-elevation plot for station SONS. Signal to Noise S1C Data file SONS00ESP_R_2024057.xtr



Control de calidad GNSS GLO diario

Estacion: SONS
 Fecha: 2024 02 26
 Dia del año: 057

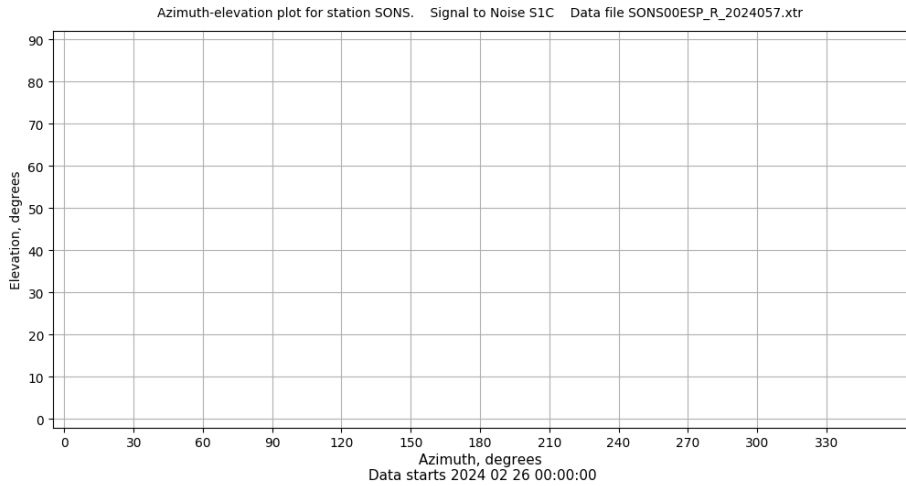
Señal-Ruido GLO L1 y L2



Data starts 2024 02 26 00:00:00

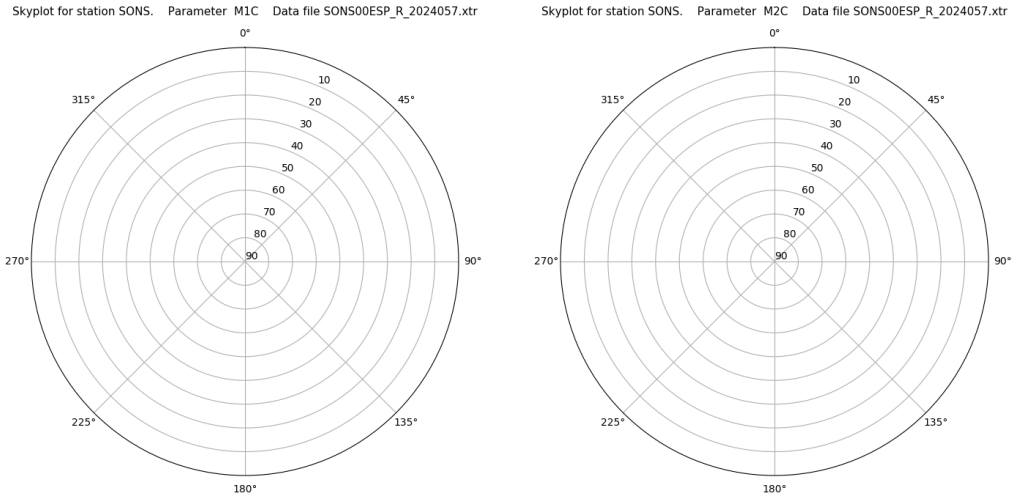
Data starts 2024 02 26 00:00:00

Azimut-Elevacion



Data starts 2024 02 26 00:00:00

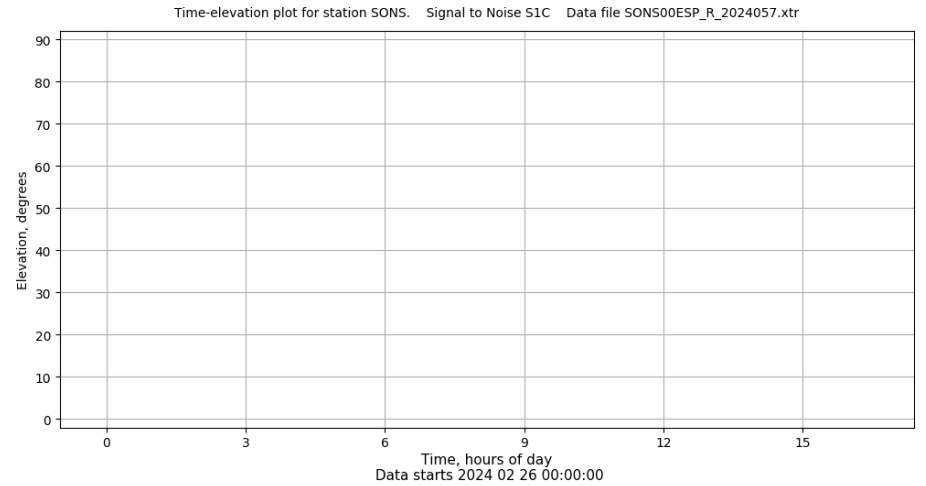
Multipath GLO L1 y L2



Data starts 2024 02 26 00:00:00

Data starts 2024 02 26 00:00:00

Tiempo-Elevacion

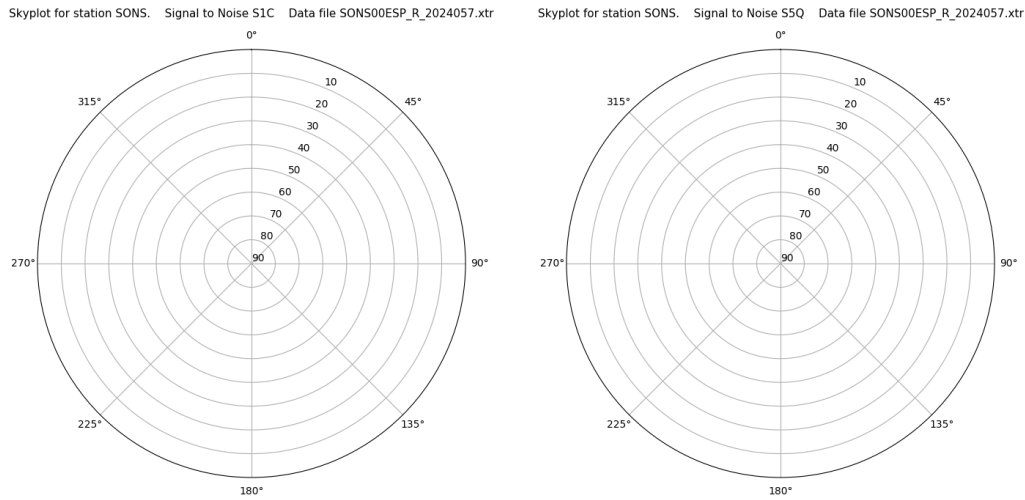


Data starts 2024 02 26 00:00:00

Control de calidad GNSS GAL diario

Estacion: SONS
 Fecha: 2024 02 26
 Dia del año: 057

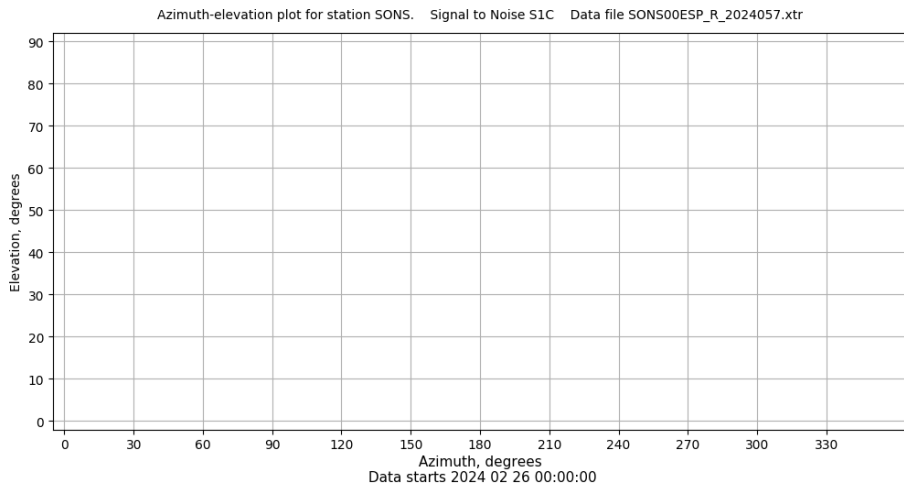
Señal-Ruido GAL E1 y E5



Data starts 2024 02 26 00:00:00

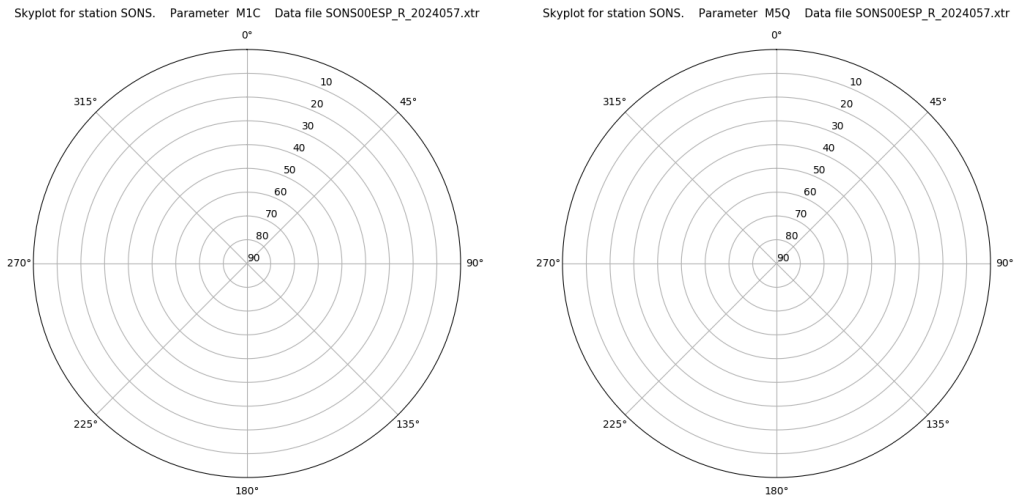
Data starts 2024 02 26 00:00:00

Azimut-Elevacion



Data starts 2024 02 26 00:00:00

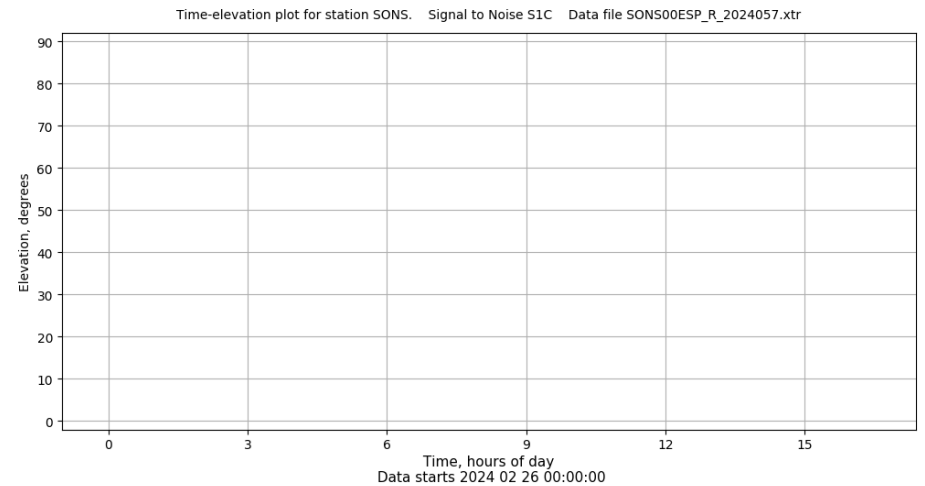
Multipath GAL E1 y E5



Data starts 2024 02 26 00:00:00

Data starts 2024 02 26 00:00:00

Tiempo-Elevacion



Data starts 2024 02 26 00:00:00