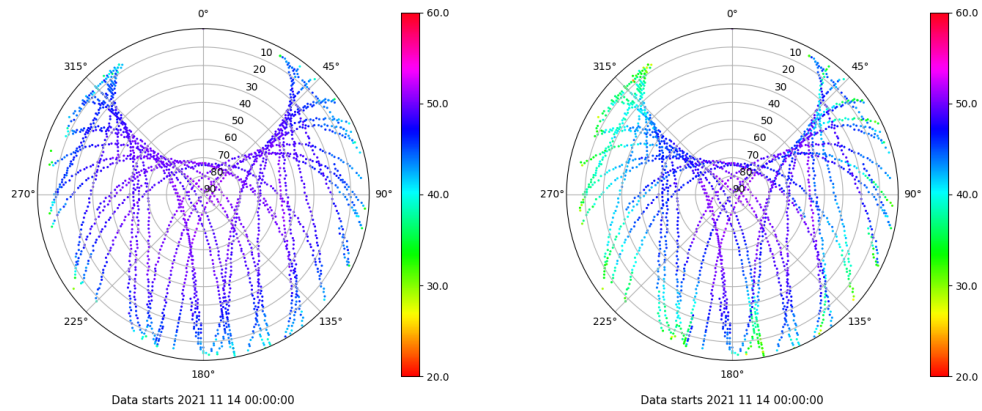


Control de calidad GNSS GPS diario

Estacion: SNTG
 Fecha: 2021 11 14
 Dia del año: 318

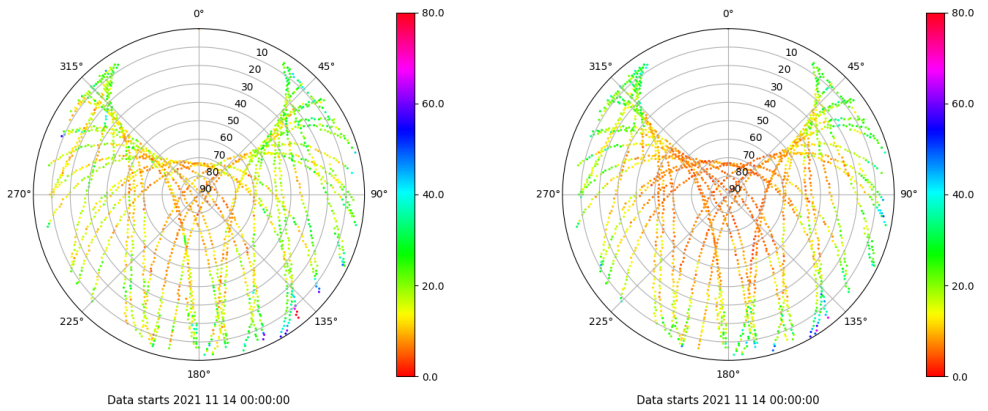
Señal-Ruido GPS L1 y L2

Skyplot for station SNTG. Signal to Noise S1C Data file SNTG00ESP_R_2021318.xtr Skyplot for station SNTG. Signal to Noise S2W Data file SNTG00ESP_R_2021318.xtr



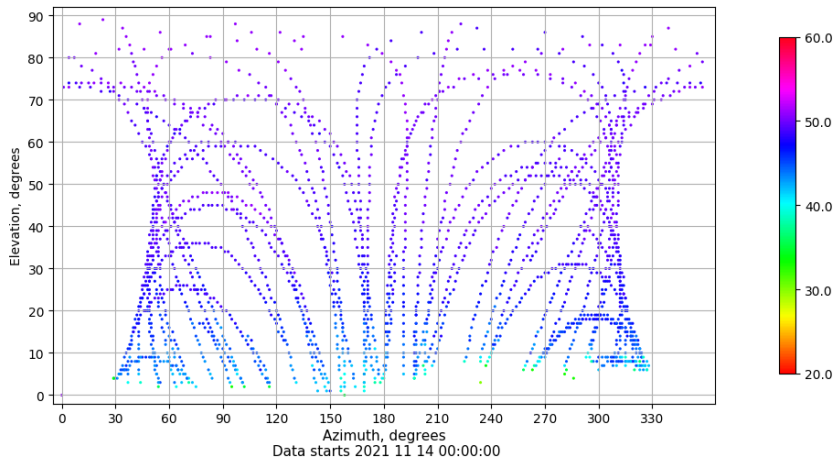
Multipath GPS L1 y L2

Skyplot for station SNTG. Parameter M1C Data file SNTG00ESP_R_2021318.xtr Skyplot for station SNTG. Parameter M2W Data file SNTG00ESP_R_2021318.xtr



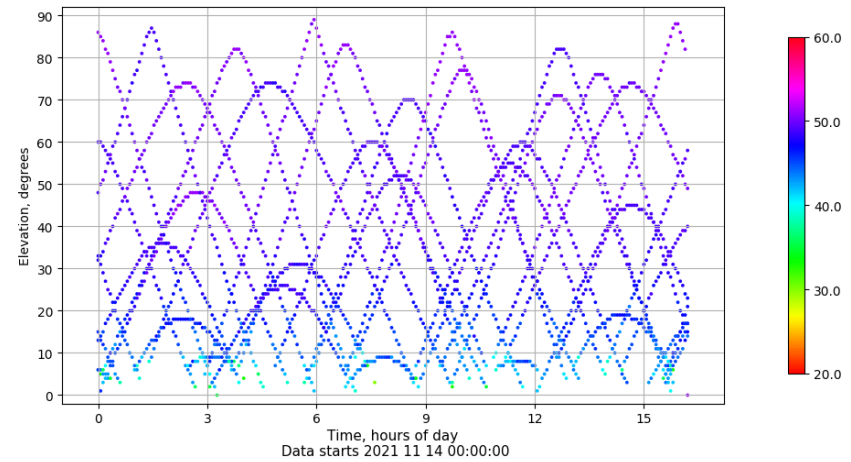
Azimuth-Elevacion

Azimuth-elevation plot for station SNTG. Signal to Noise S1C Data file SNTG00ESP_R_2021318.xtr



Tiempo-Elevacion

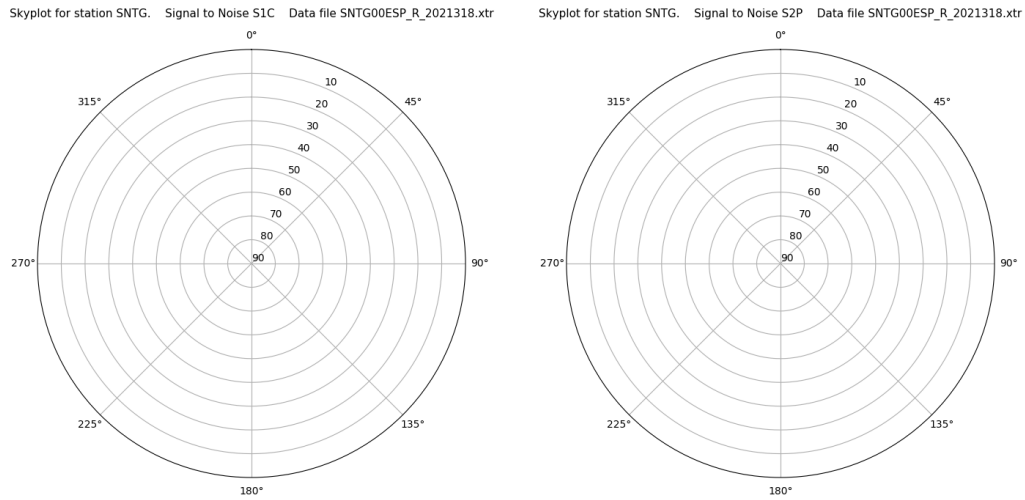
Time-elevation plot for station SNTG. Signal to Noise S1C Data file SNTG00ESP_R_2021318.xtr



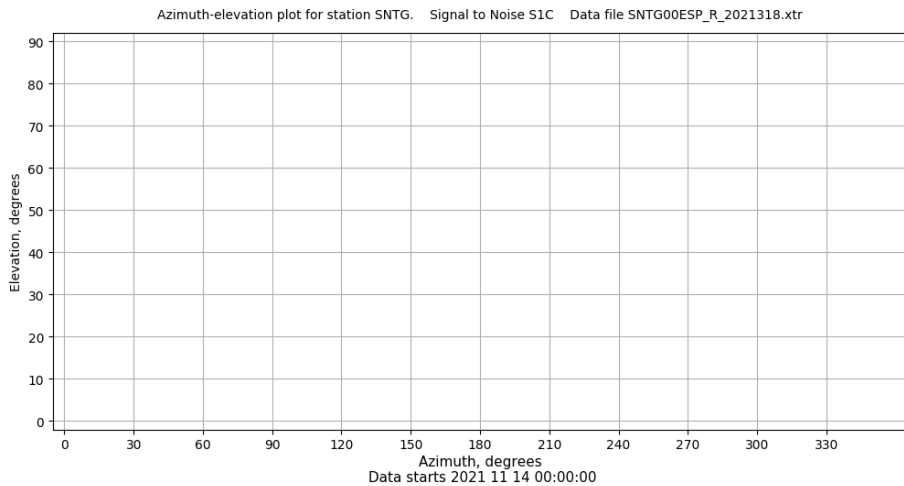
Control de calidad GNSS GLO diario

Estacion: SNTG
 Fecha: 2021 11 14
 Dia del año: 318

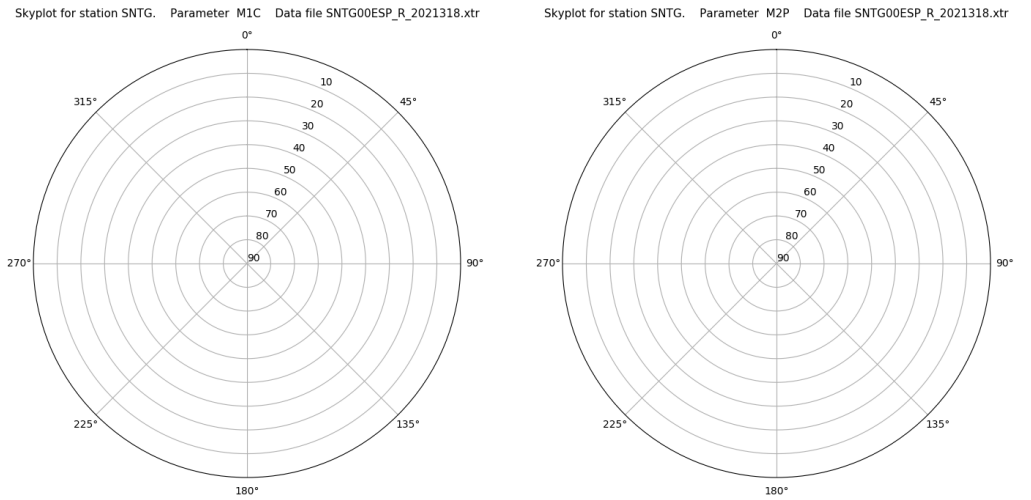
Señal-Ruido GLO L1 y L2



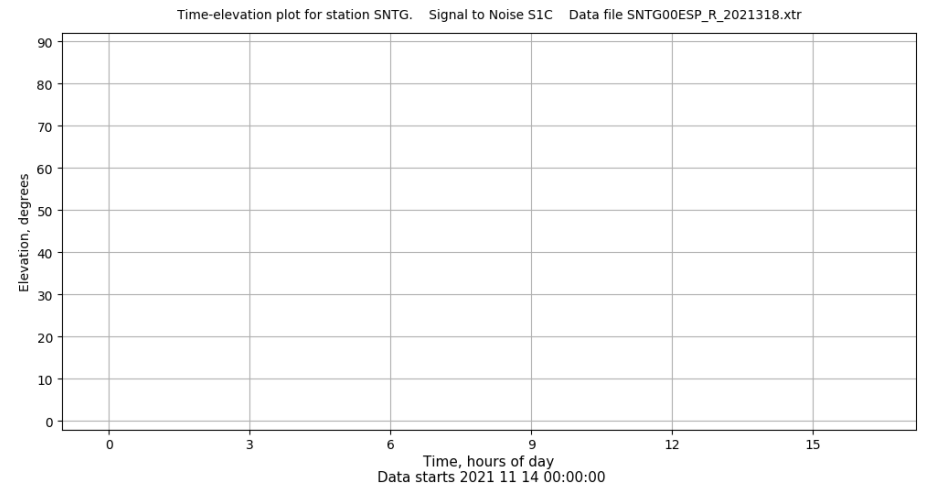
Azimut-Elevacion



Multipath GLO L1 y L2



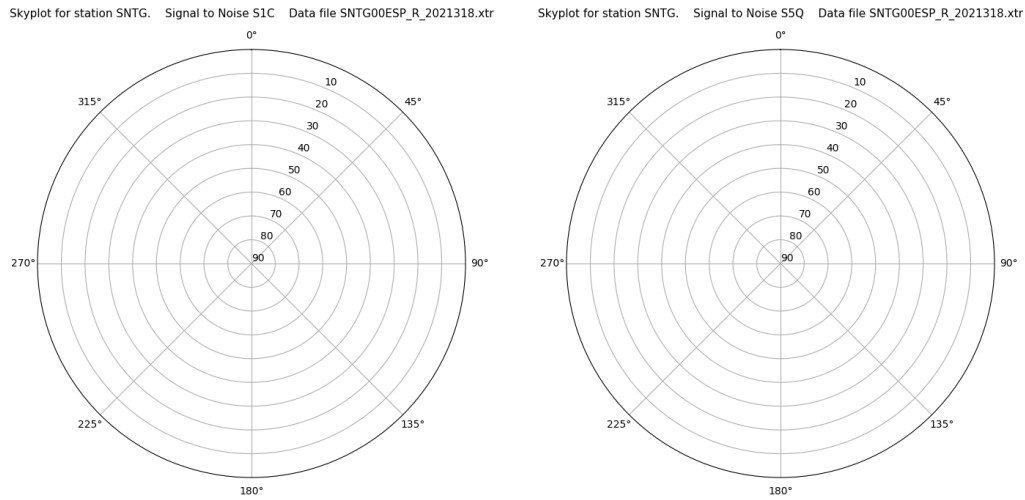
Tiempo-Elevacion



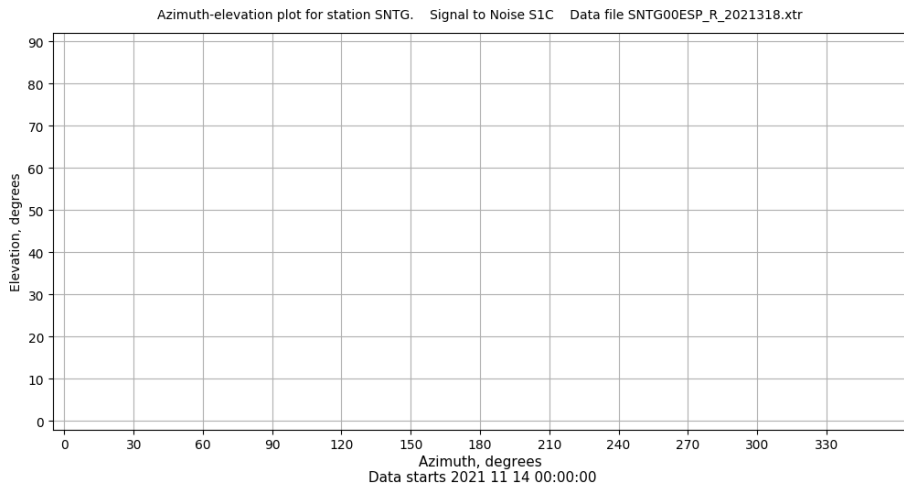
Control de calidad GNSS GAL diario

Estacion: SNTG
 Fecha: 2021 11 14
 Dia del año: 318

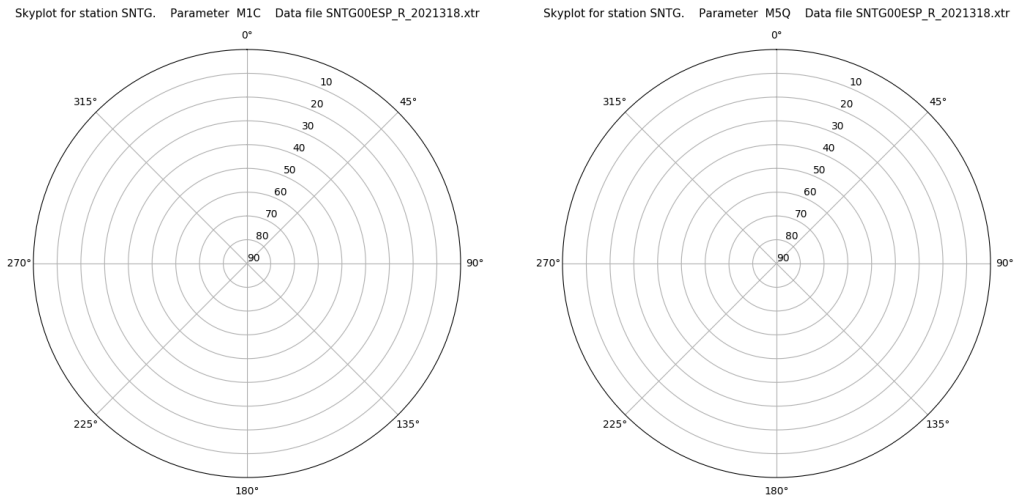
Señal-Ruido GAL E1 y E5



Azimut-Elevacion



Multipath GAL E1 y E5



Tiempo-Elevacion

