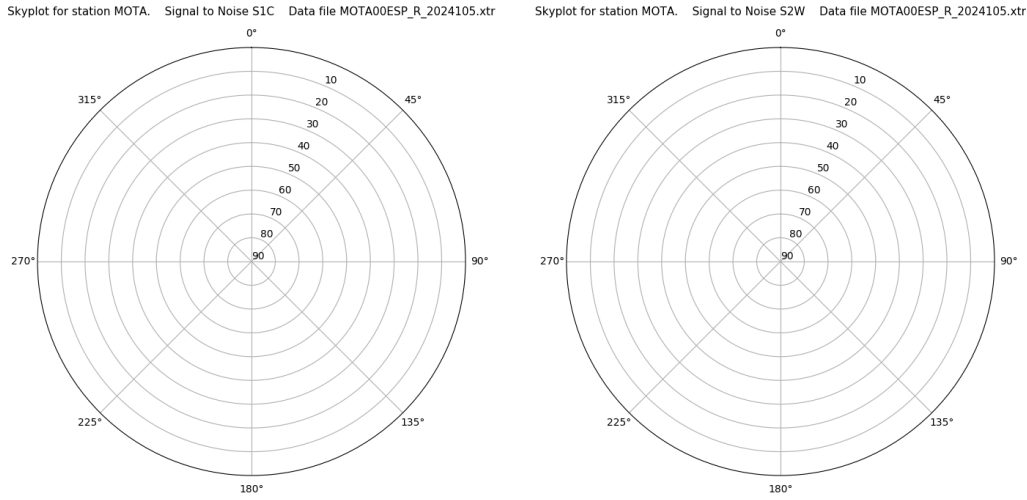


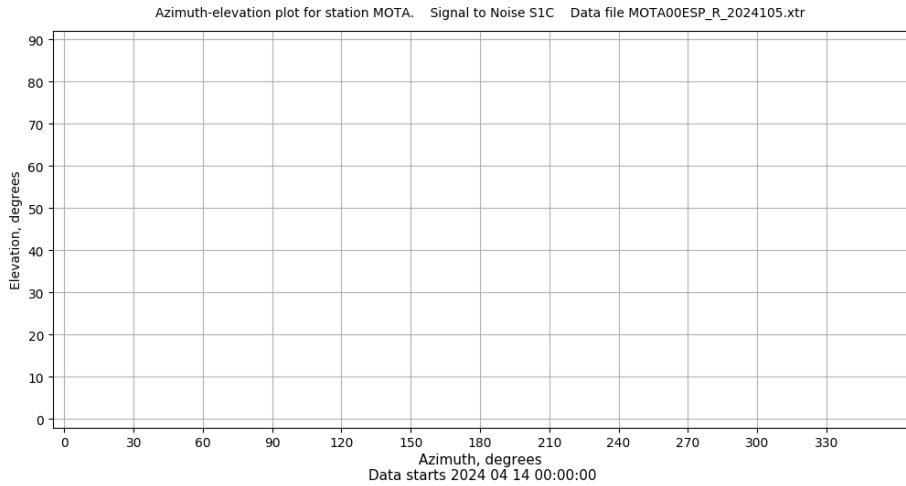
Control de calidad GNSS GPS diario

Estacion: MOTA
 Fecha: 2024 05 07
 Dia del año: 128

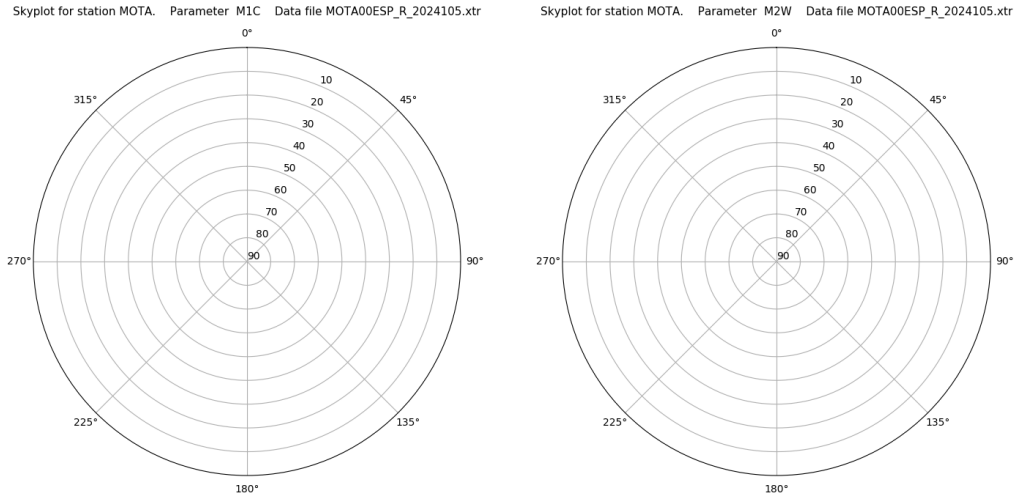
Señal-Ruido GPS L1 y L2



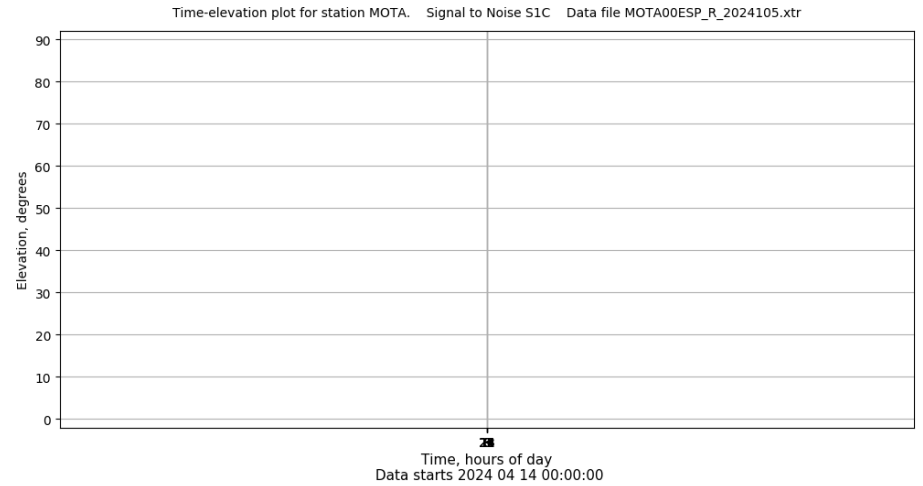
Azimut-Elevacion



Multipath GPS L1 y L2



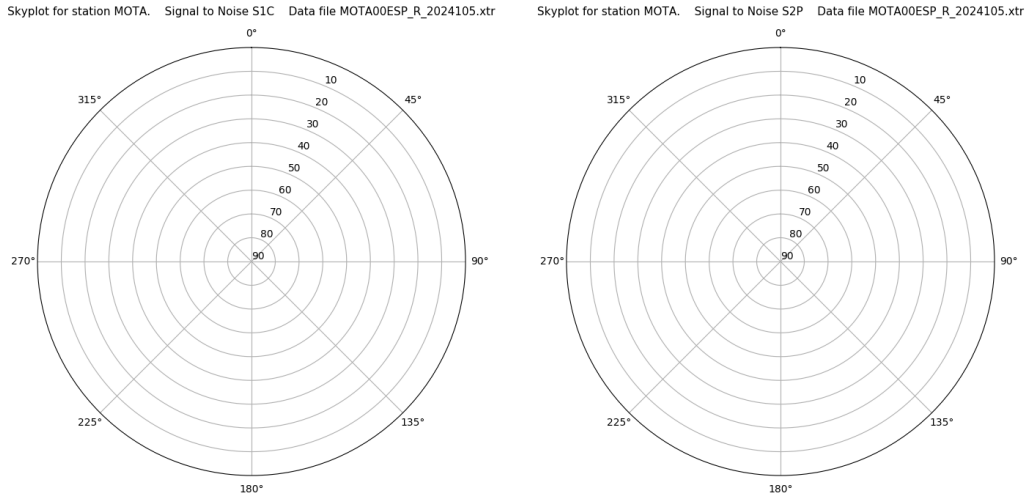
Tiempo-Elevacion



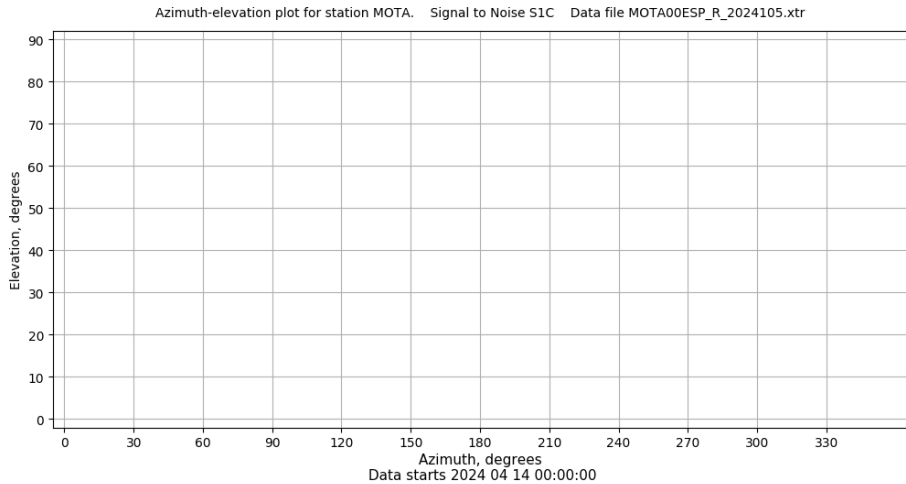
Control de calidad GNSS GLO diario

Estacion: MOTA
 Fecha: 2024 05 07
 Dia del año: 128

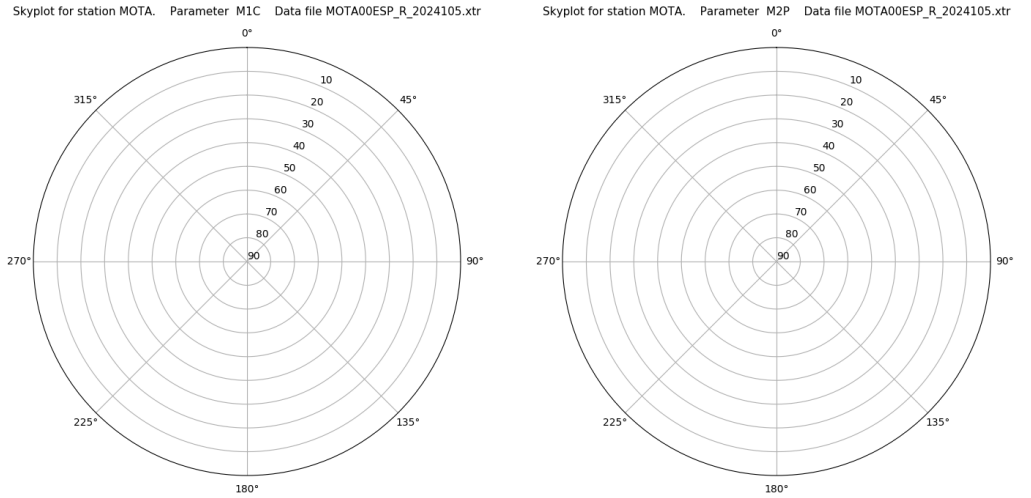
Señal-Ruido GLO L1 y L2



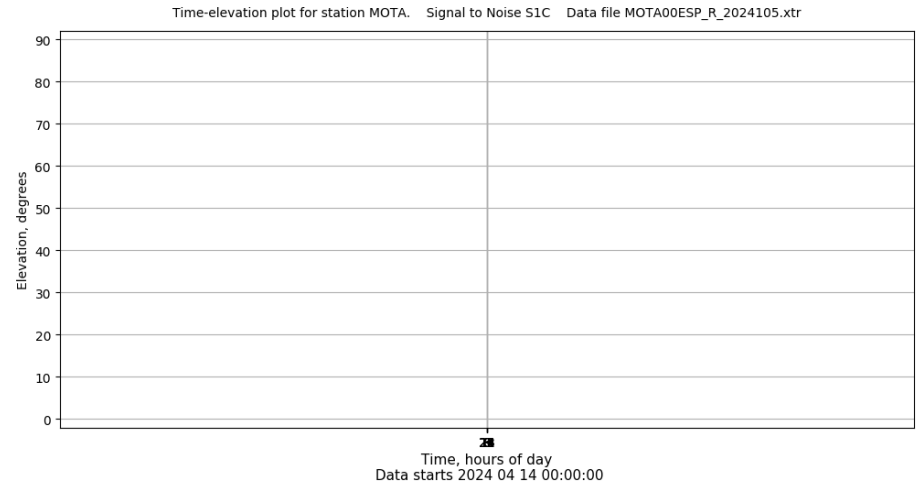
Azimut-Elevacion



Multipath GLO L1 y L2



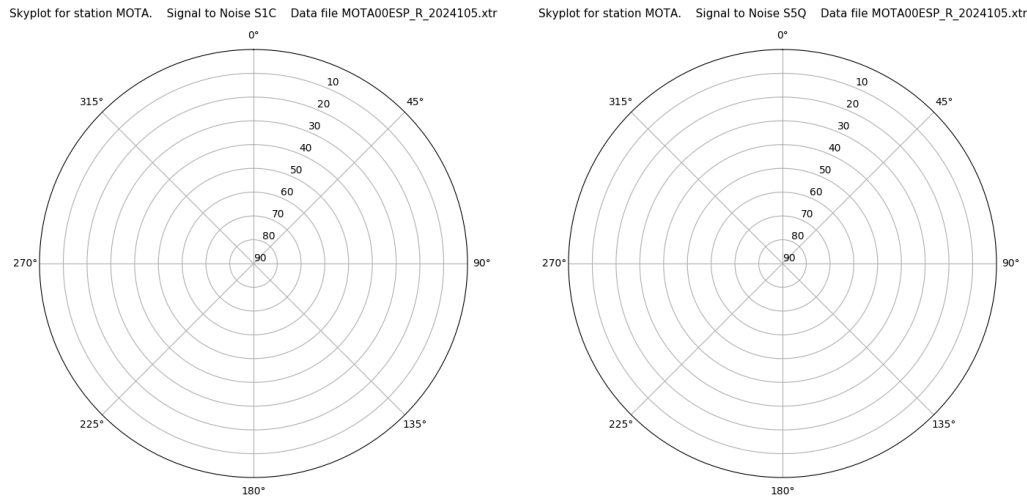
Tiempo-Elevacion



Control de calidad GNSS GAL diario

Estacion: MOTA
 Fecha: 2024 05 07
 Dia del año: 128

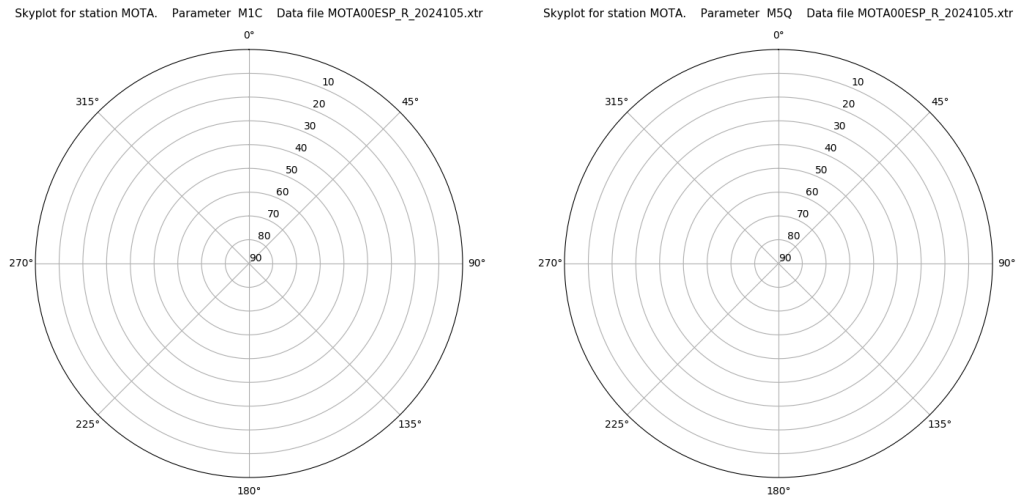
Señal-Ruido GAL E1 y E5



Data starts 2024 04 14 00:00:00

Data starts 2024 04 14 00:00:00

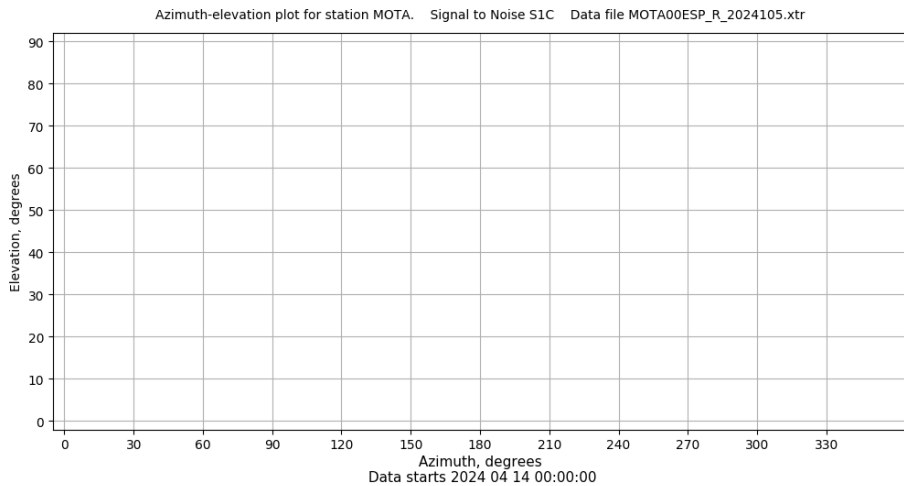
Multipath GAL E1 y E5



Data starts 2024 04 14 00:00:00

Data starts 2024 04 14 00:00:00

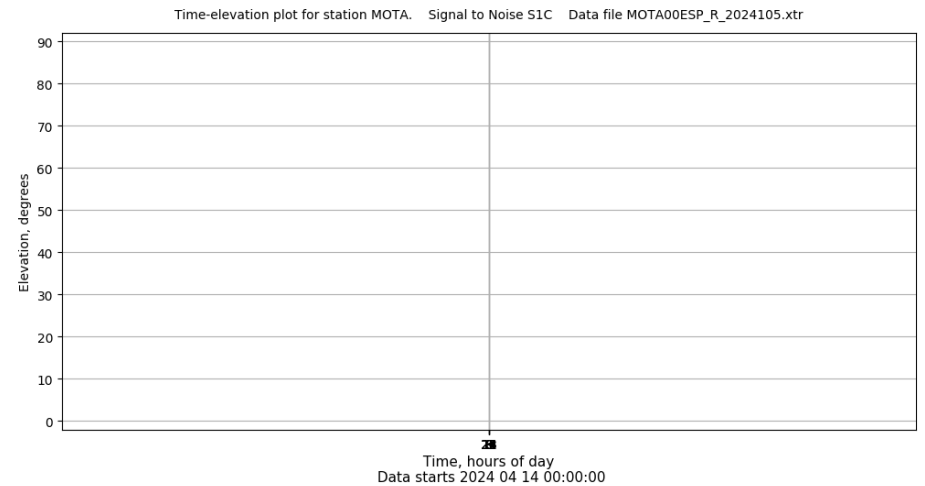
Azimut-Elevacion



Azimuth-elevation plot for station MOTA. Signal to Noise S1C Data file MOTA00ESP_R_2024105.xtr

Data starts 2024 04 14 00:00:00

Tiempo-Elevacion



Time-elevation plot for station MOTA. Signal to Noise S1C Data file MOTA00ESP_R_2024105.xtr

Data starts 2024 04 14 00:00:00