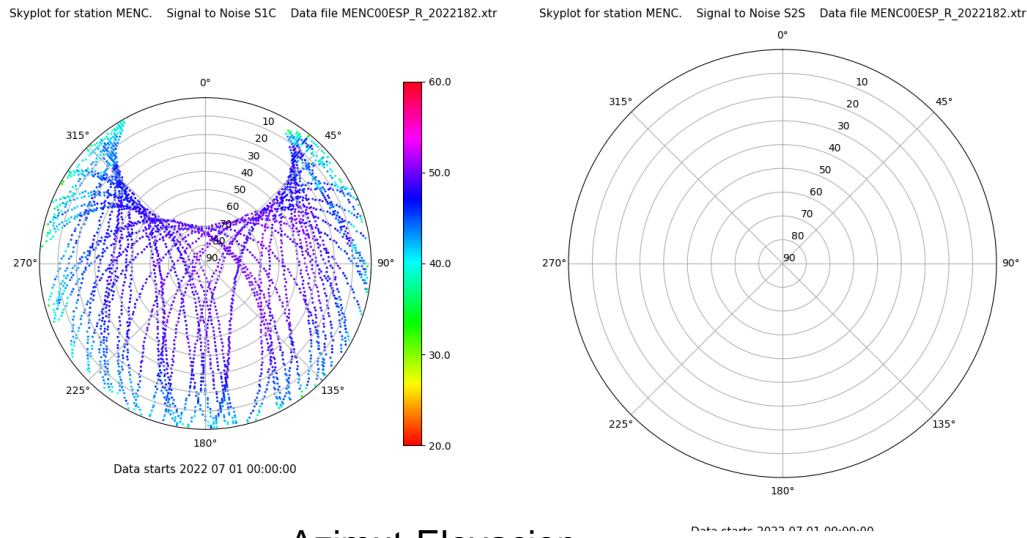


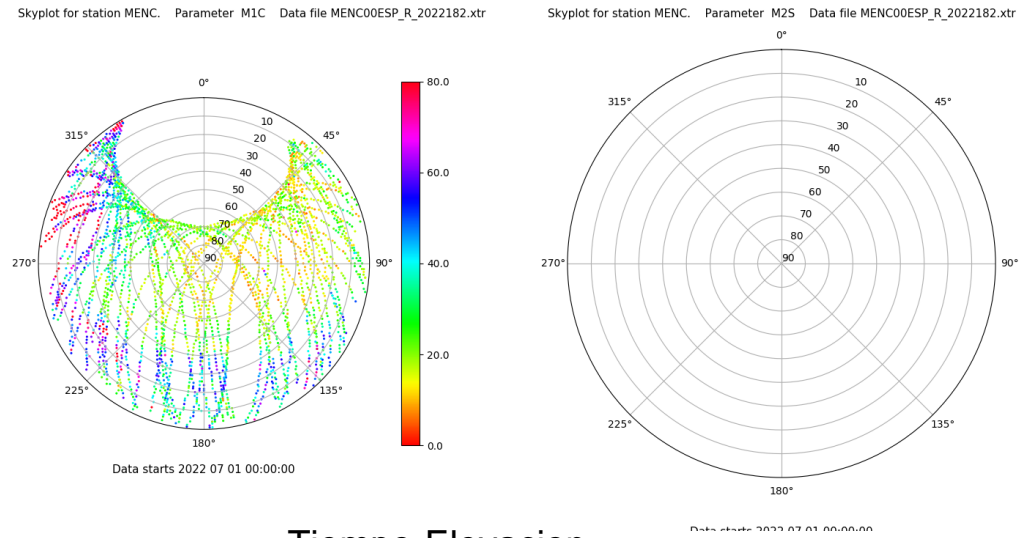
Control de calidad GNSS GPS diario

Estacion: MENC
 Fecha: 2022 07 01
 Día del año: 182

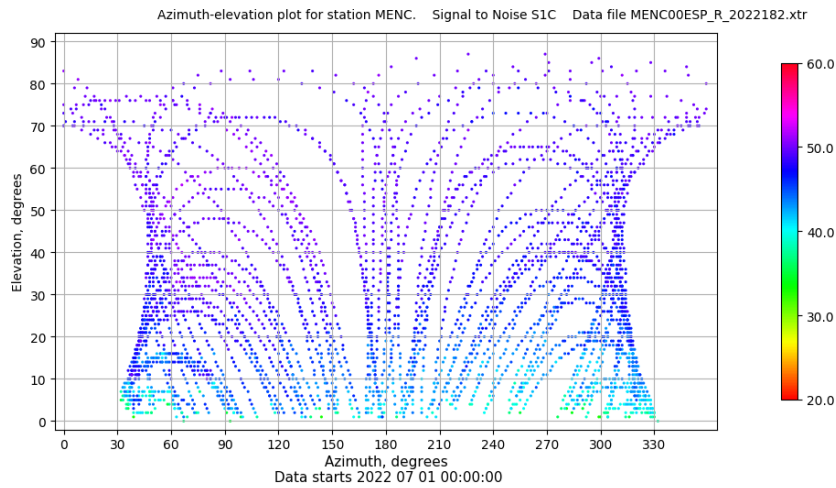
Señal-Ruido GPS L1 y L2



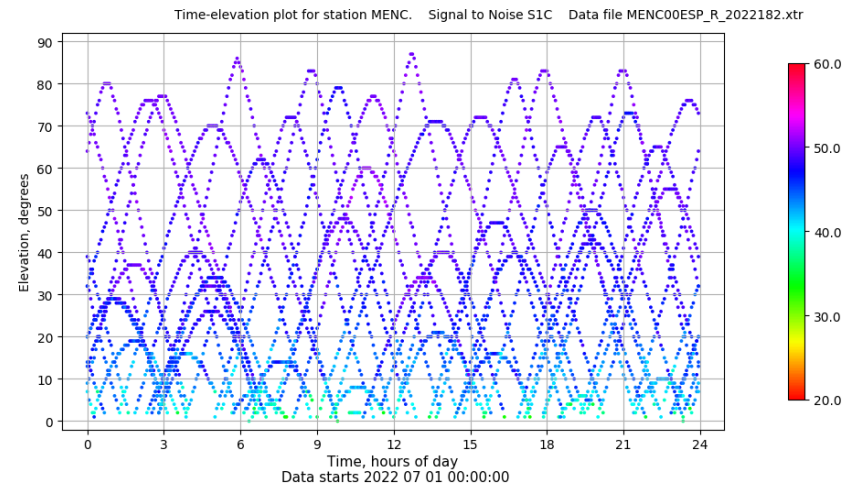
Multipath GPS L1 y L2



Azimut-Elevacion



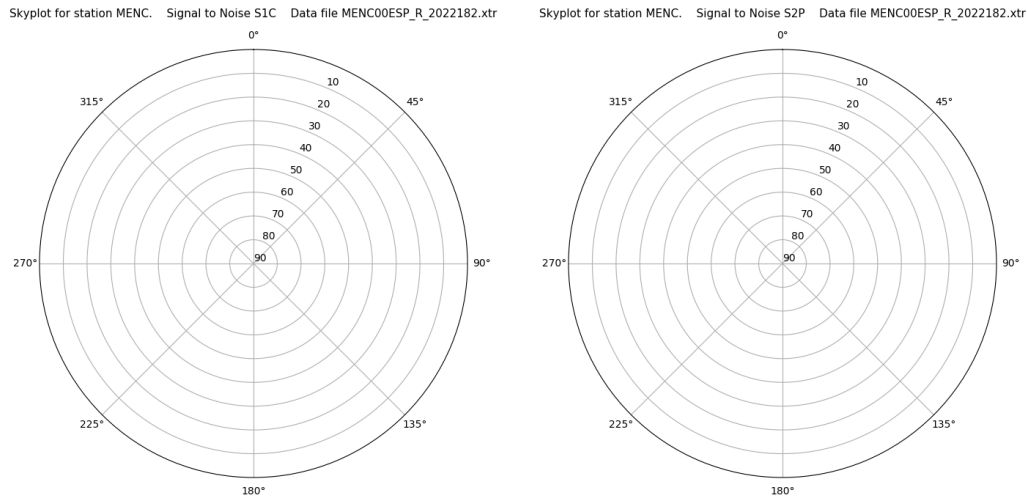
Tiempo-Elevacion



Control de calidad GNSS GLO diario

Estacion: MENC
 Fecha: 2022 07 01
 Dia del año: 182

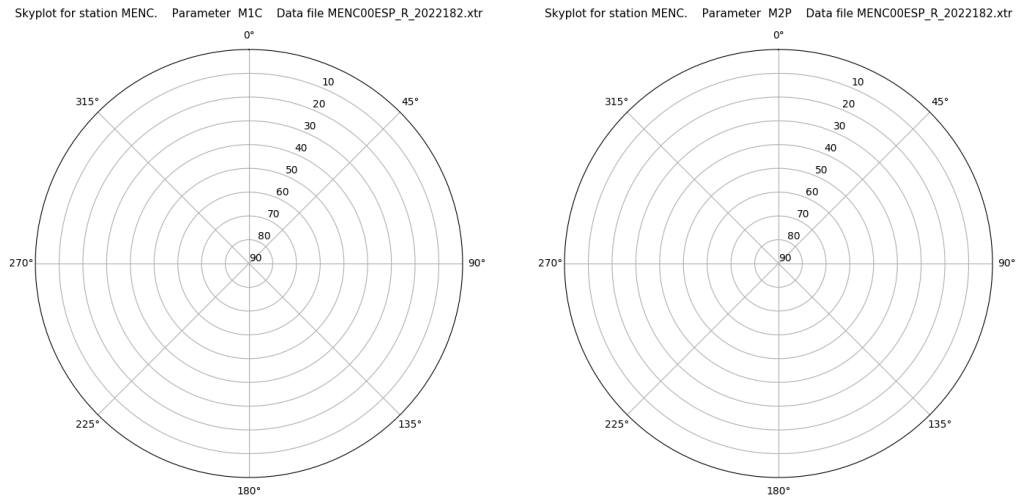
Señal-Ruido GLO L1 y L2



Data starts 2022 07 01 00:00:00

Data starts 2022 07 01 00:00:00

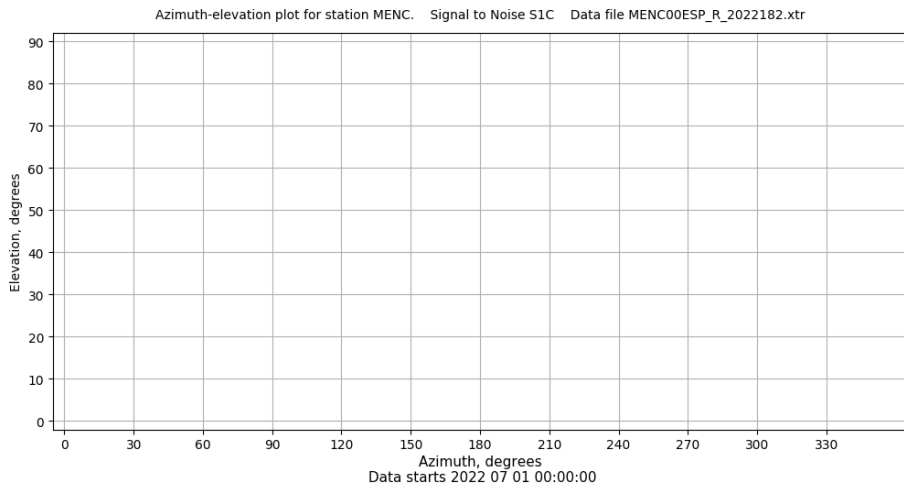
Multipath GLO L1 y L2



Data starts 2022 07 01 00:00:00

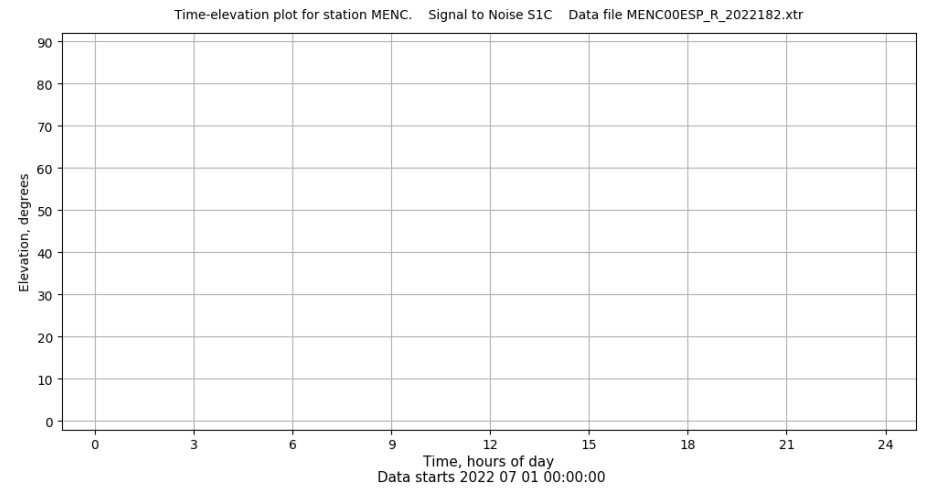
Data starts 2022 07 01 00:00:00

Azimut-Elevacion



Data starts 2022 07 01 00:00:00

Tiempo-Elevacion



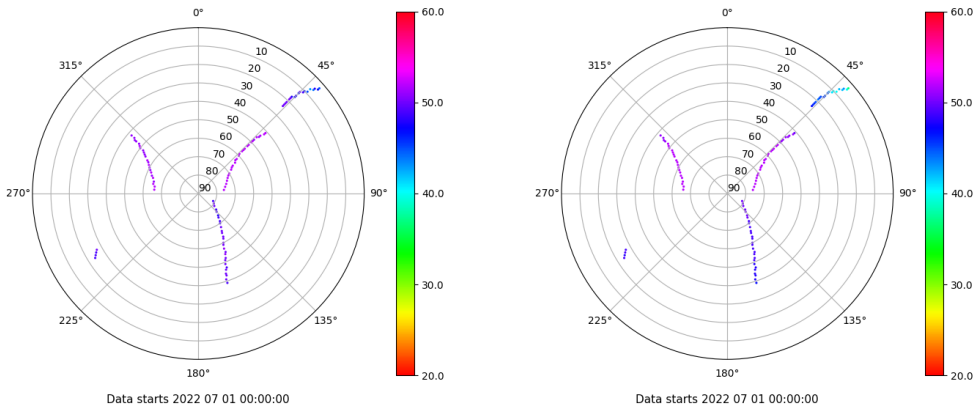
Data starts 2022 07 01 00:00:00

Control de calidad GNSS GAL diario

Estacion: MENC
 Fecha: 2022 07 01
 Dia del año: 182

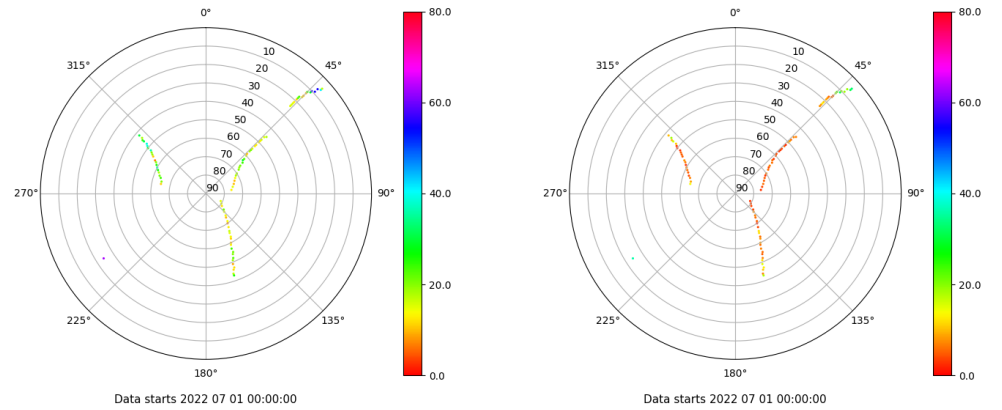
Señal-Ruido GAL E1 y E5

Skyplot for station MENC. Signal to Noise S1C Data file MENC00ESP_R_2022182.xtr Skyplot for station MENC. Signal to Noise S5Q Data file MENC00ESP_R_2022182.xtr



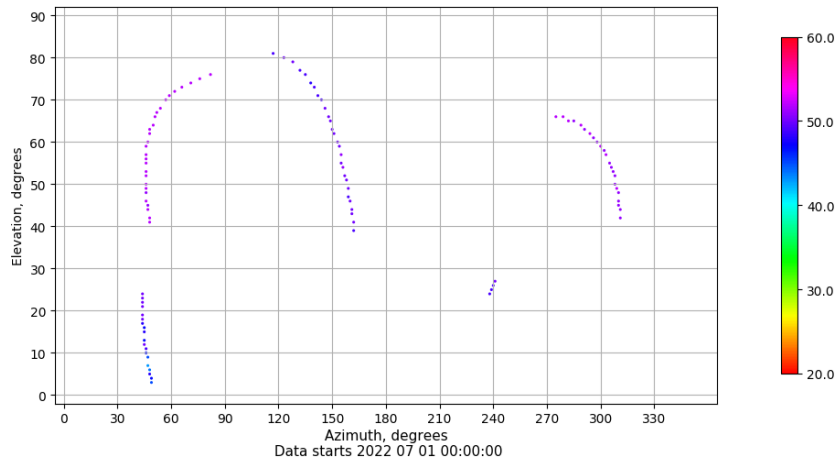
Multipath GAL E1 y E5

Skyplot for station MENC. Parameter M1C Data file MENC00ESP_R_2022182.xtr Skyplot for station MENC. Parameter M5Q Data file MENC00ESP_R_2022182.xtr



Azimut-Elevacion

Azimuth-elevation plot for station MENC. Signal to Noise S1C Data file MENC00ESP_R_2022182.xtr



Tiempo-Elevacion

Time-elevation plot for station MENC. Signal to Noise S1C Data file MENC00ESP_R_2022182.xtr

