

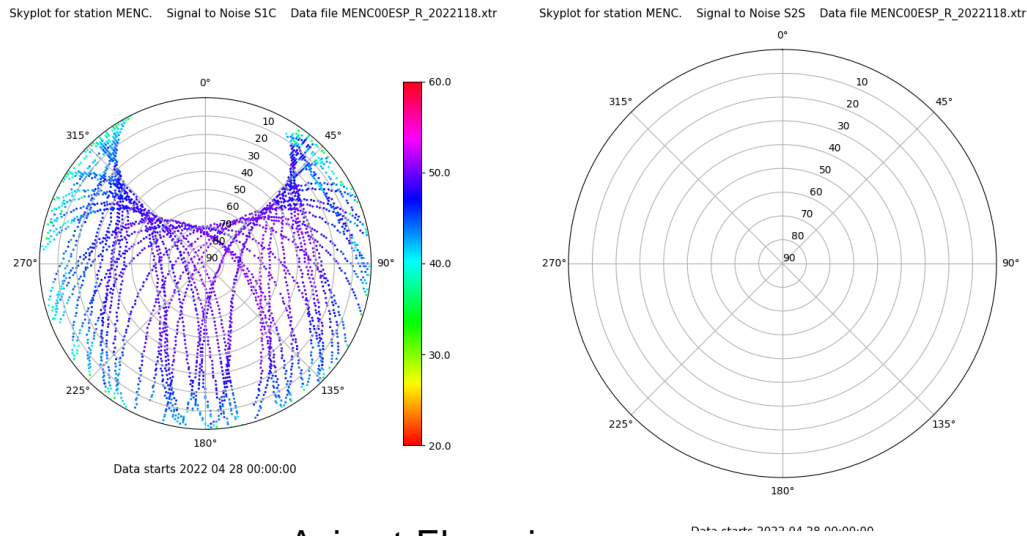
# Control de calidad GNSS GPS diario

Estacion: MENC

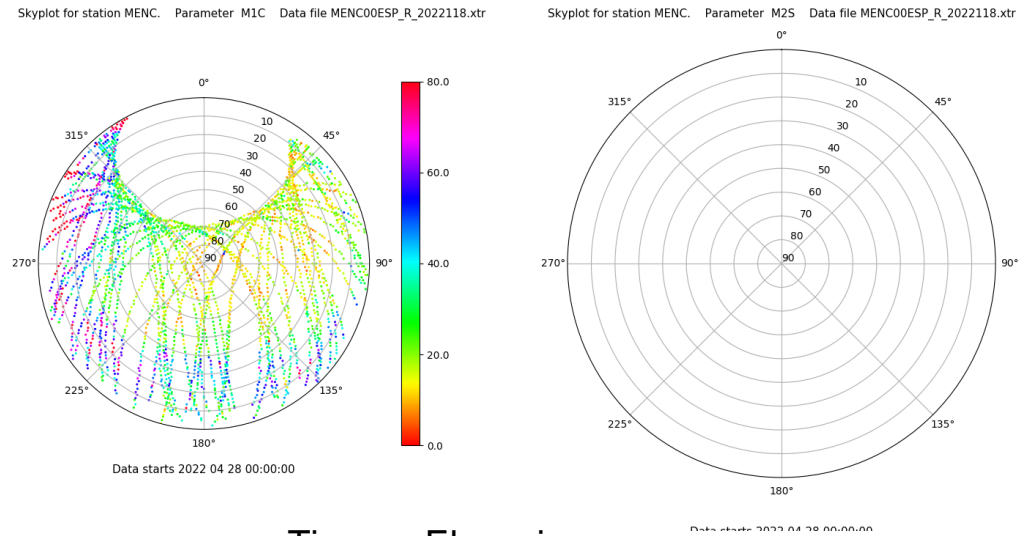
Fecha: 2022 04 28

Dia del año: 118

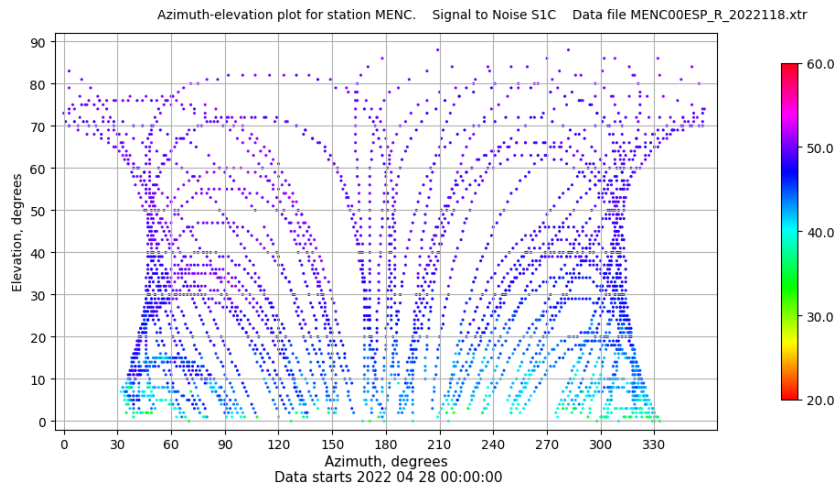
## Señal-Ruido GPS L1 y L2



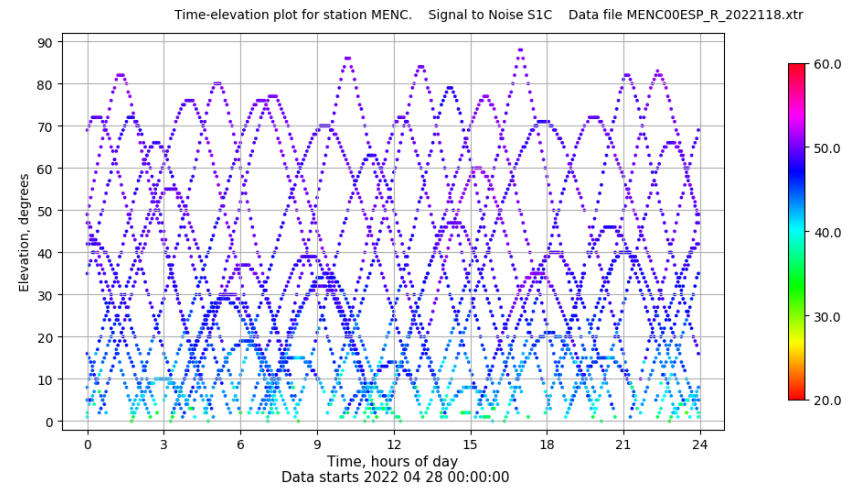
## Multipath GPS L1 y L2



## Azimut-Elevacion



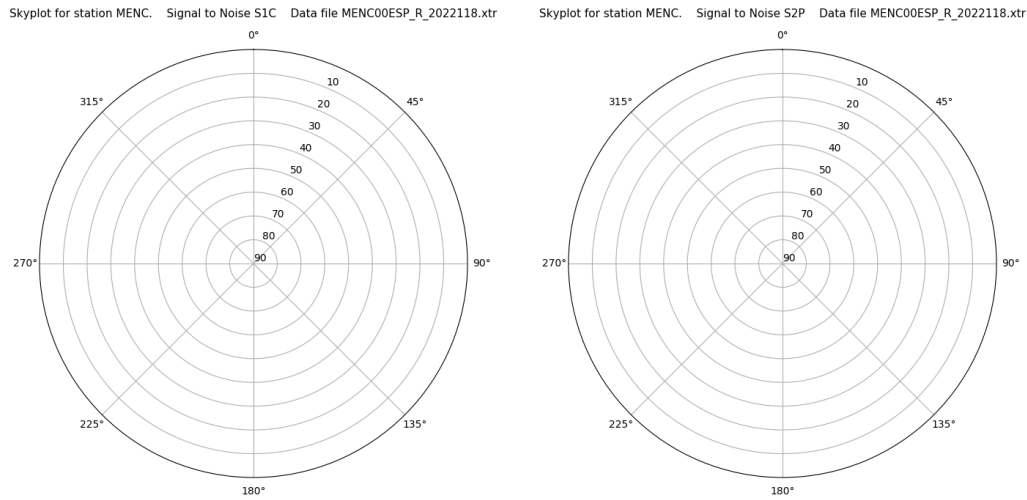
## Tiempo-Elevacion



# Control de calidad GNSS GLO diario

Estacion: MENC  
 Fecha: 2022 04 28  
 Dia del año: 118

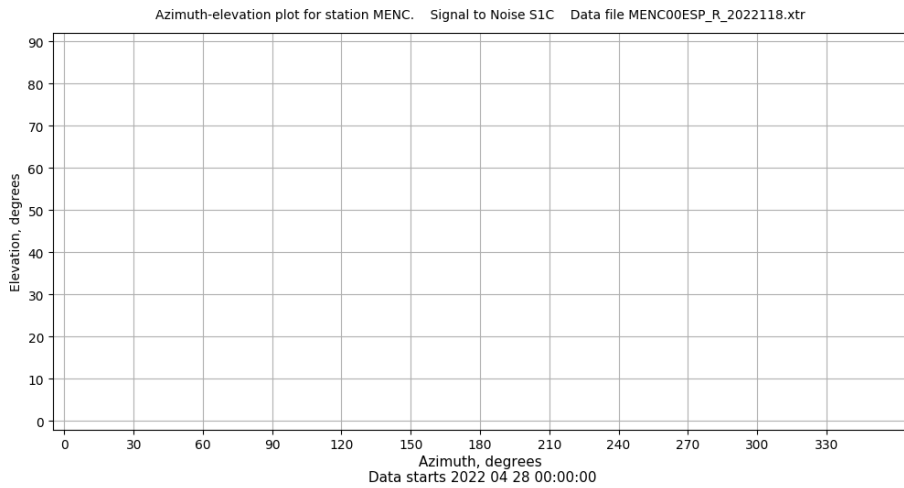
## Señal-Ruido GLO L1 y L2



Data starts 2022 04 28 00:00:00

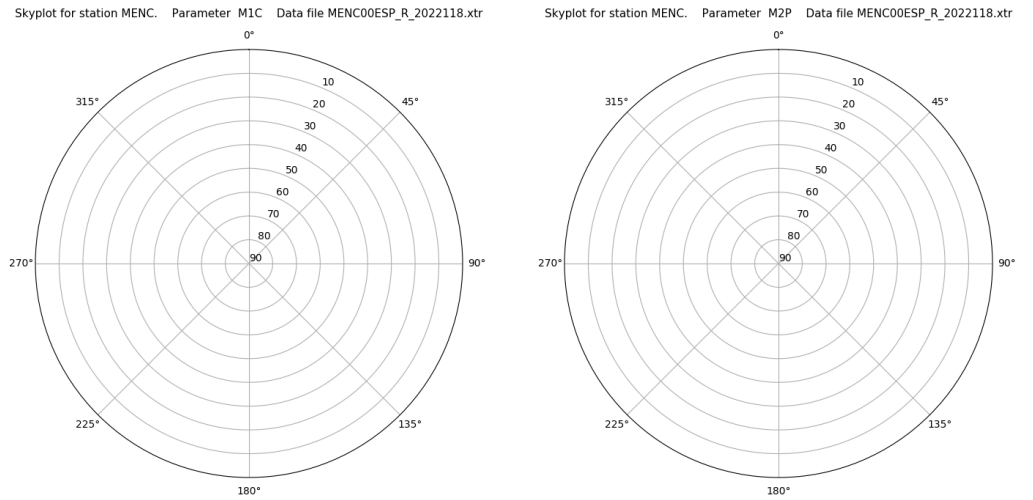
Data starts 2022 04 28 00:00:00

## Azimut-Elevacion



Data starts 2022 04 28 00:00:00

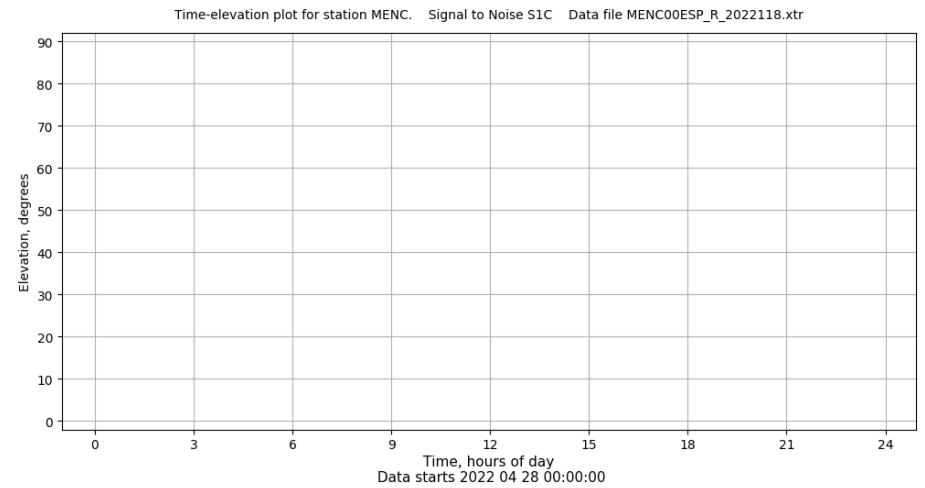
## Multipath GLO L1 y L2



Data starts 2022 04 28 00:00:00

Data starts 2022 04 28 00:00:00

## Tiempo-Elevacion



Data starts 2022 04 28 00:00:00

# Control de calidad GNSS GAL diario

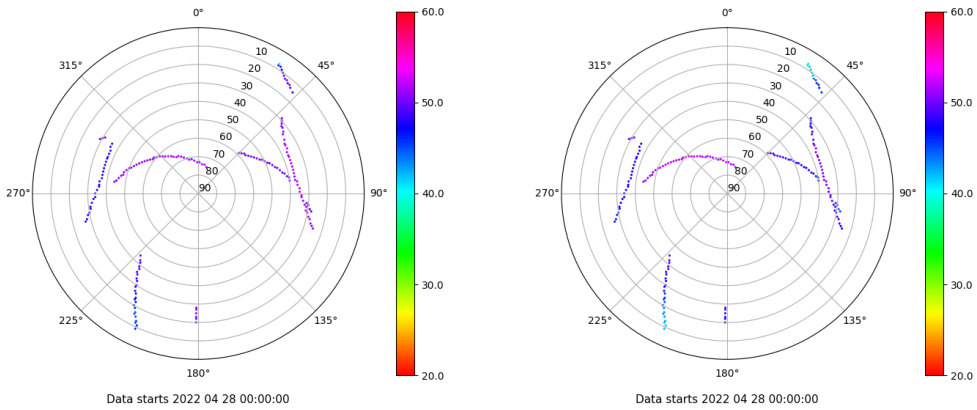
Estacion: MENC

Fecha: 2022 04 28

Dia del año: 118

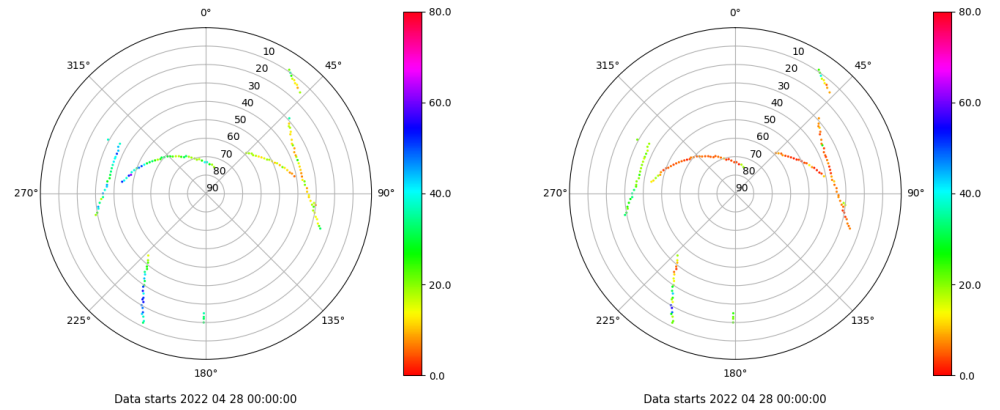
## Señal-Ruido GAL E1 y E5

Skyplot for station MENC. Signal to Noise S1C Data file MENC00ESP\_R\_2022118.xtr Skyplot for station MENC. Signal to Noise S5Q Data file MENC00ESP\_R\_2022118.xtr



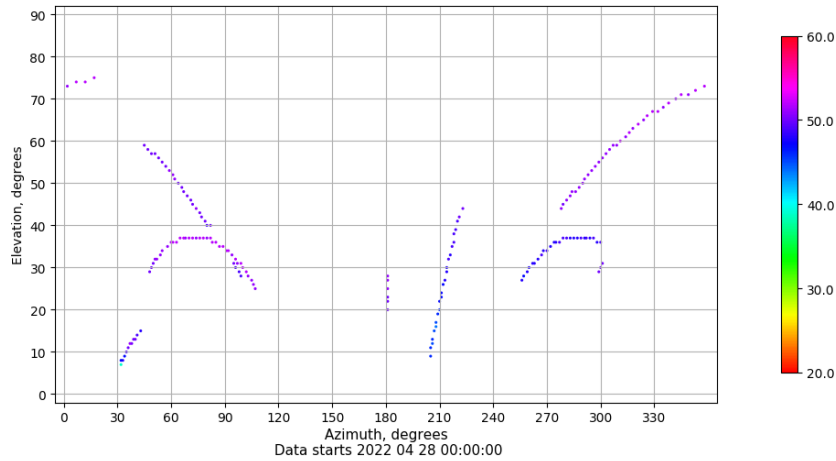
## Multipath GAL E1 y E5

Skyplot for station MENC. Parameter M1C Data file MENC00ESP\_R\_2022118.xtr Skyplot for station MENC. Parameter M5Q Data file MENC00ESP\_R\_2022118.xtr



## Azimut-Elevacion

Azimuth-elevation plot for station MENC. Signal to Noise S1C Data file MENC00ESP\_R\_2022118.xtr



## Tiempo-Elevacion

Time-elevation plot for station MENC. Signal to Noise S1C Data file MENC00ESP\_R\_2022118.xtr

