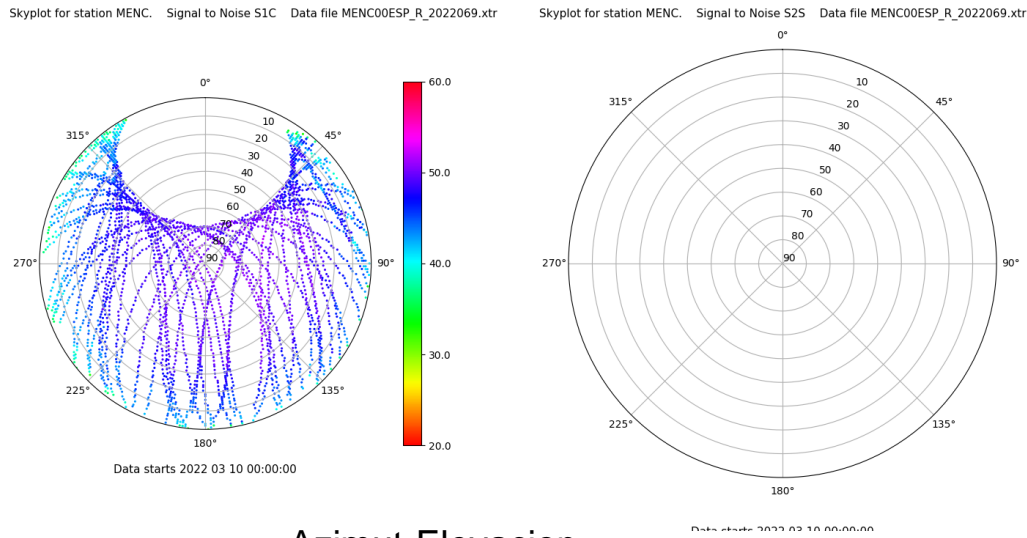


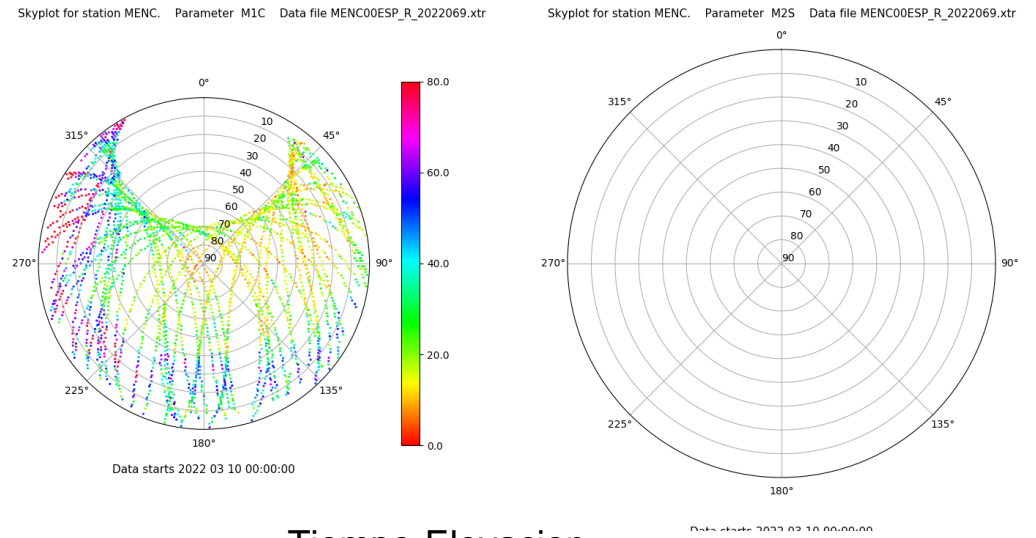
Control de calidad GNSS GPS diario

Estacion: MENC
 Fecha: 2022 03 10
 Dia del año: 069

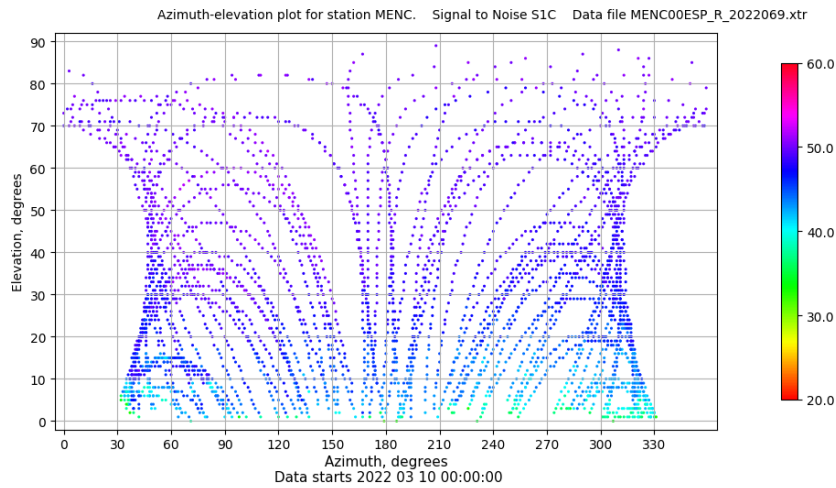
Señal-Ruido GPS L1 y L2



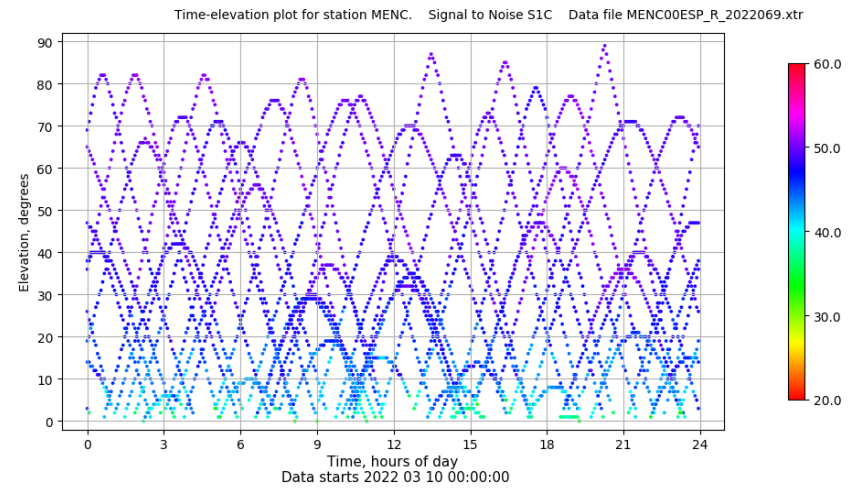
Multipath GPS L1 y L2



Azimut-Elevacion



Tiempo-Elevacion



Control de calidad GNSS GLO diario

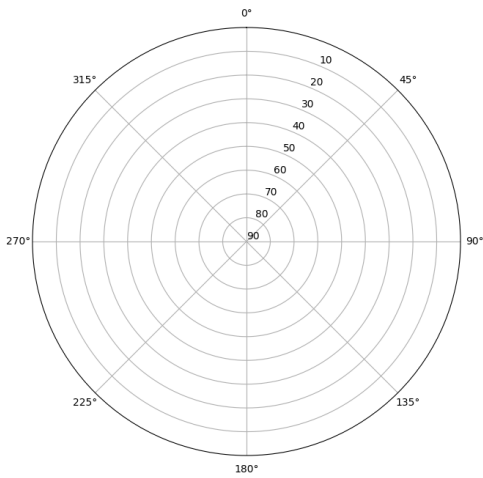
Estacion: MENC

Fecha: 2022 03 10

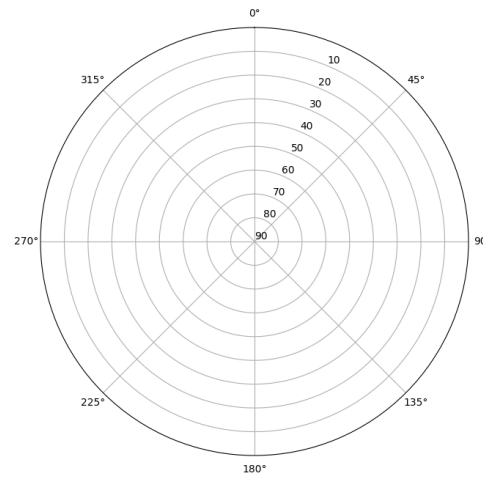
Dia del año: 069

Señal-Ruido GLO L1 y L2

Skyplot for station MENC. Signal to Noise S1C Data file MENC00ESP_R_2022069.xtr



Skyplot for station MENC. Signal to Noise S2P Data file MENC00ESP_R_2022069.xtr

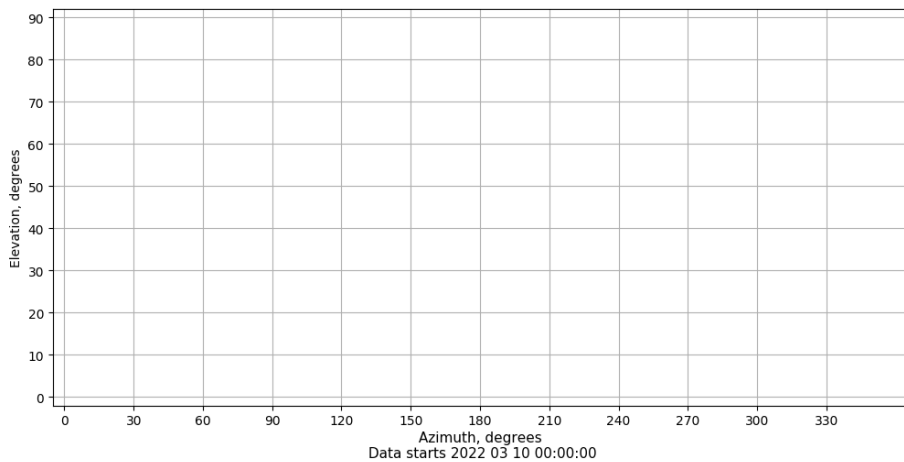


Data starts 2022 03 10 00:00:00

Data starts 2022 03 10 00:00:00

Azimut-Elevacion

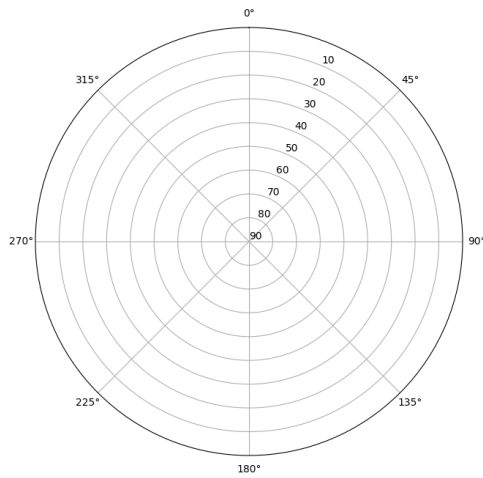
Azimuth-elevation plot for station MENC. Signal to Noise S1C Data file MENC00ESP_R_2022069.xtr



Data starts 2022 03 10 00:00:00

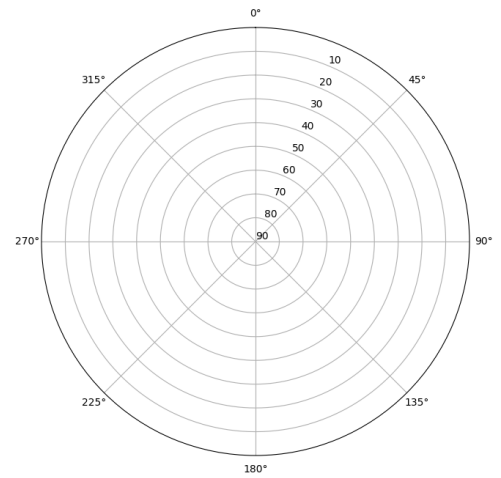
Multipath GLO L1 y L2

Skyplot for station MENC. Parameter M1C Data file MENC00ESP_R_2022069.xtr



Data starts 2022 03 10 00:00:00

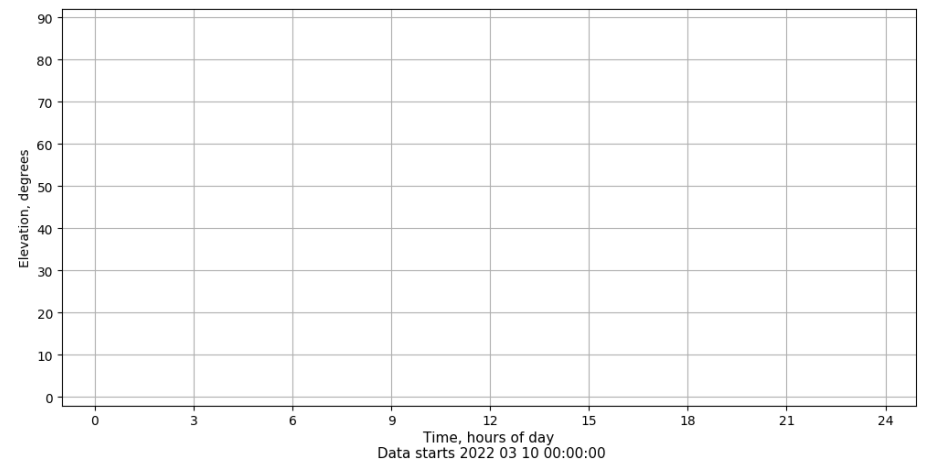
Skyplot for station MENC. Parameter M2P Data file MENC00ESP_R_2022069.xtr



Data starts 2022 03 10 00:00:00

Tiempo-Elevacion

Time-elevation plot for station MENC. Signal to Noise S1C Data file MENC00ESP_R_2022069.xtr



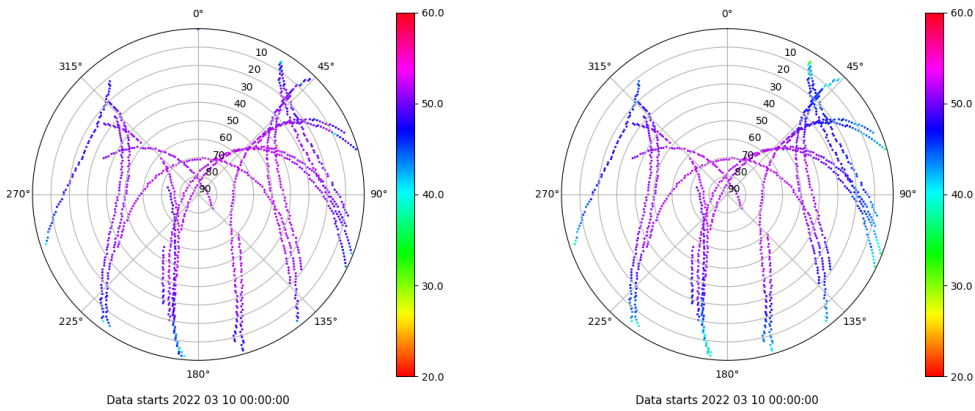
Data starts 2022 03 10 00:00:00

Control de calidad GNSS GAL diario

Estacion: MENC
 Fecha: 2022 03 10
 Dia del año: 069

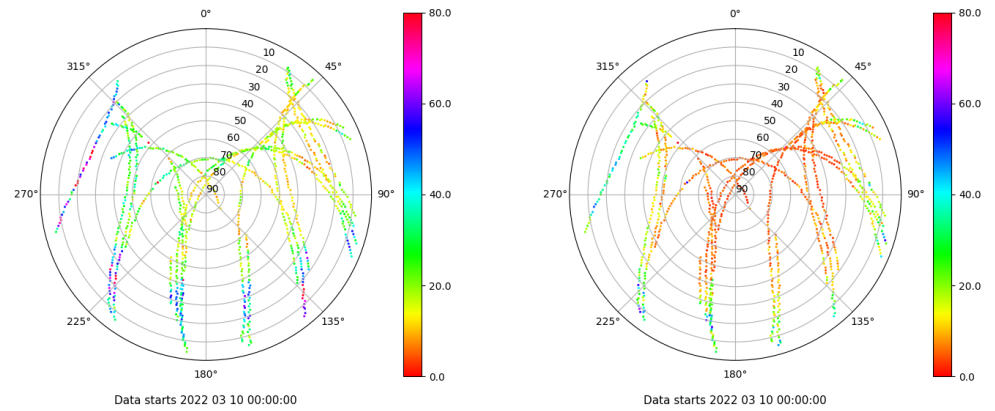
Señal-Ruido GAL E1 y E5

Skyplot for station MENC. Signal to Noise S1C Data file MENC00ESP_R_2022069.xtr Skyplot for station MENC. Signal to Noise S5Q Data file MENC00ESP_R_2022069.xtr



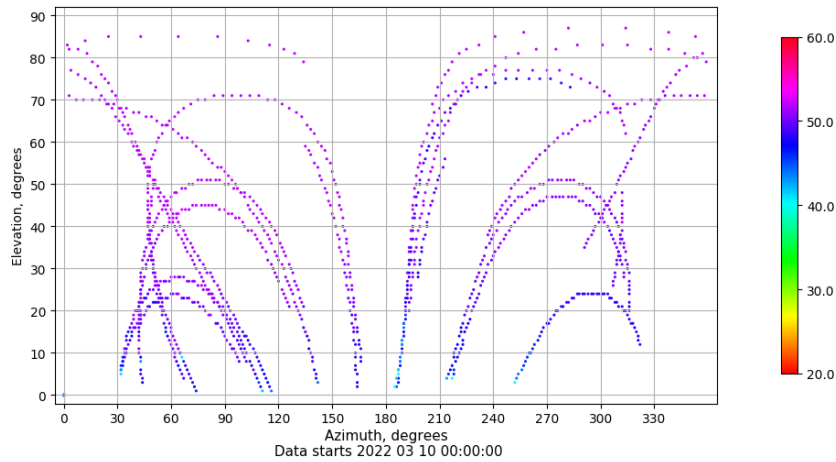
Multipath GAL E1 y E5

Skyplot for station MENC. Parameter M1C Data file MENC00ESP_R_2022069.xtr Skyplot for station MENC. Parameter M5Q Data file MENC00ESP_R_2022069.xtr



Azimut-Elevacion

Azimuth-elevation plot for station MENC. Signal to Noise S1C Data file MENC00ESP_R_2022069.xtr



Tiempo-Elevacion

Time-elevation plot for station MENC. Signal to Noise S1C Data file MENC00ESP_R_2022069.xtr

