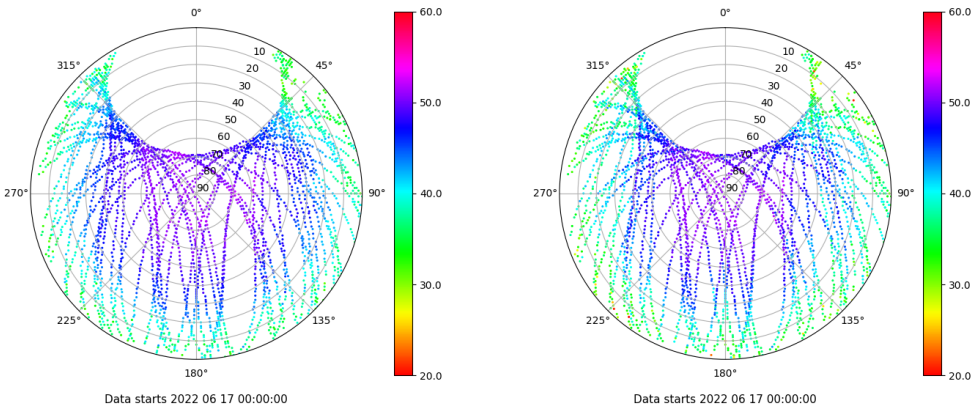


Control de calidad GNSS GPS diario

Estacion: MAL1
 Fecha: 2022 06 17
 Dia del año: 168

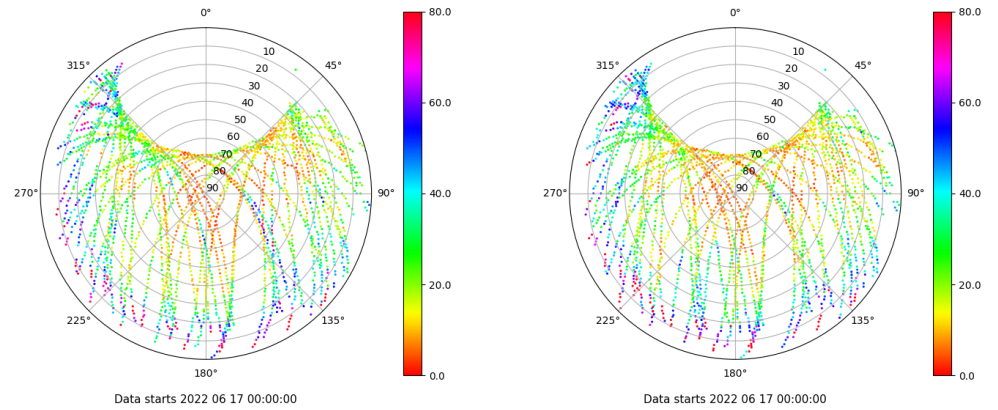
Señal-Ruido GPS L1 y L2

Skyplot for station MAL1. Signal to Noise S1C Data file MAL100ESP_R_2022168.xtr Skyplot for station MAL1. Signal to Noise S2W Data file MAL100ESP_R_2022168.xtr



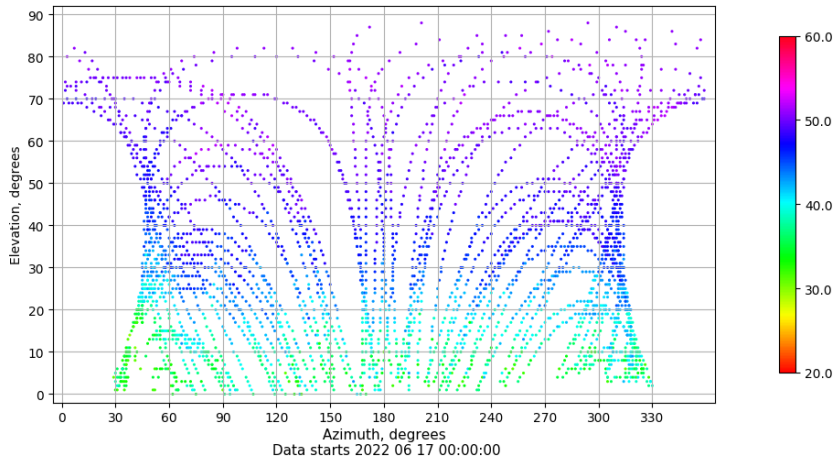
Multipath GPS L1 y L2

Skyplot for station MAL1. Parameter M1C Data file MAL100ESP_R_2022168.xtr Skyplot for station MAL1. Parameter M2W Data file MAL100ESP_R_2022168.xtr



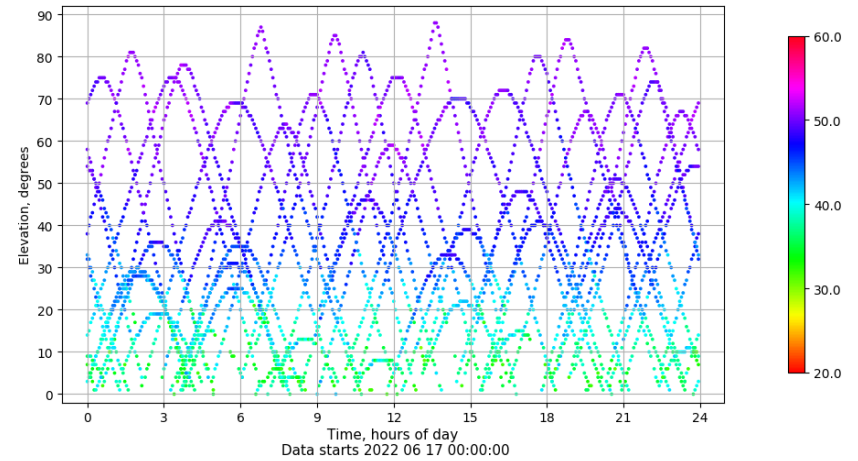
Azimuth-Elevacion

Azimuth-elevation plot for station MAL1. Signal to Noise S1C Data file MAL100ESP_R_2022168.xtr



Tiempo-Elevacion

Time-elevation plot for station MAL1. Signal to Noise S1C Data file MAL100ESP_R_2022168.xtr

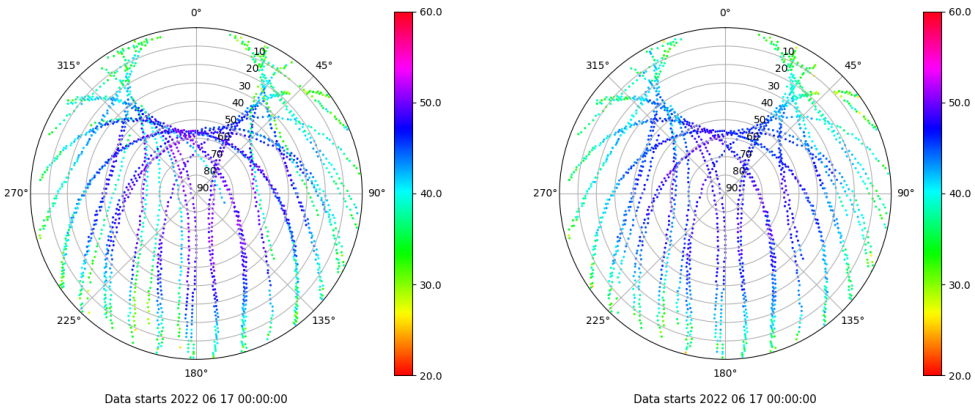


Control de calidad GNSS GLO diario

Estacion: MAL1
 Fecha: 2022 06 17
 Dia del año: 168

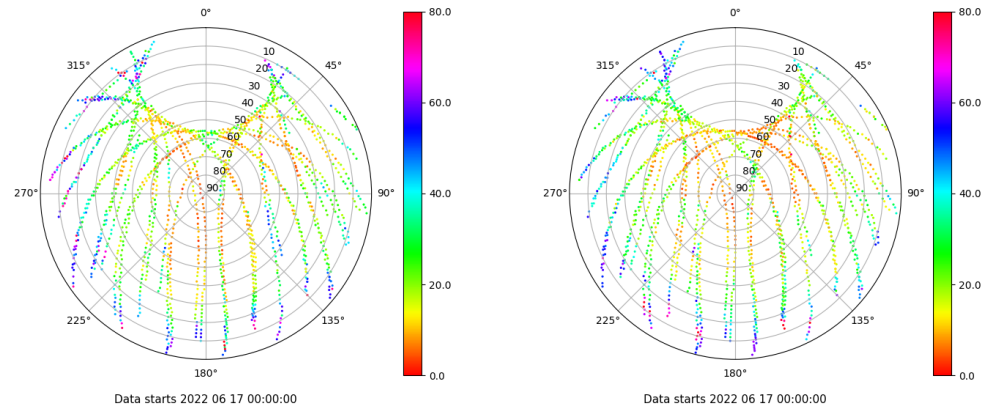
Señal-Ruido GLO L1 y L2

Skyplot for station MAL1. Signal to Noise S1C Data file MAL100ESP_R_2022168.xtr Skyplot for station MAL1. Signal to Noise S2P Data file MAL100ESP_R_2022168.xtr



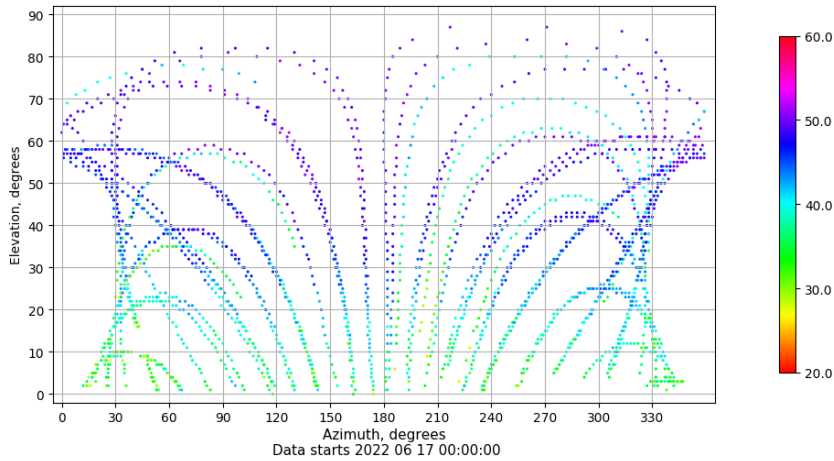
Multipath GLO L1 y L2

Skyplot for station MAL1. Parameter M1C Data file MAL100ESP_R_2022168.xtr Skyplot for station MAL1. Parameter M2P Data file MAL100ESP_R_2022168.xtr



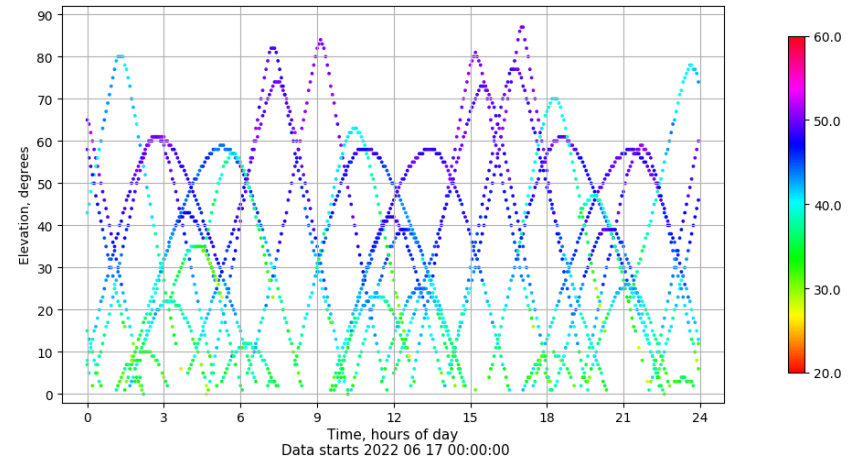
Azimuth-Elevacion

Azimuth-elevation plot for station MAL1. Signal to Noise S1C Data file MAL100ESP_R_2022168.xtr



Tiempo-Elevacion

Time-elevation plot for station MAL1. Signal to Noise S1C Data file MAL100ESP_R_2022168.xtr

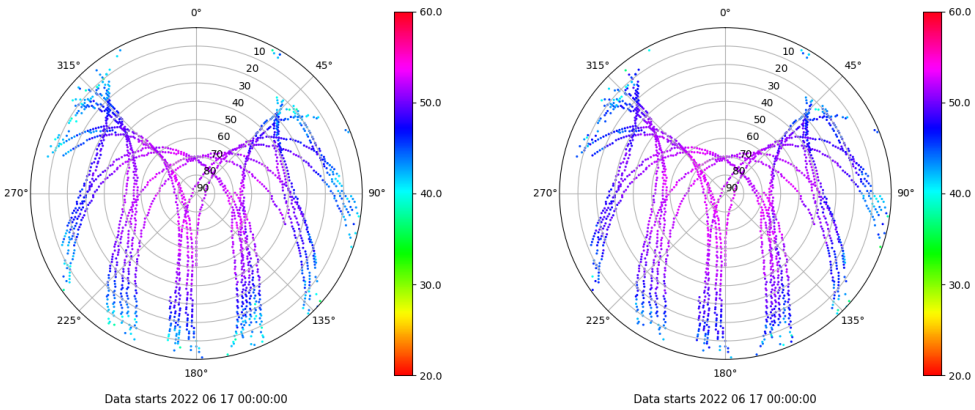


Control de calidad GNSS GAL diario

Estacion: MAL1
 Fecha: 2022 06 17
 Dia del año: 168

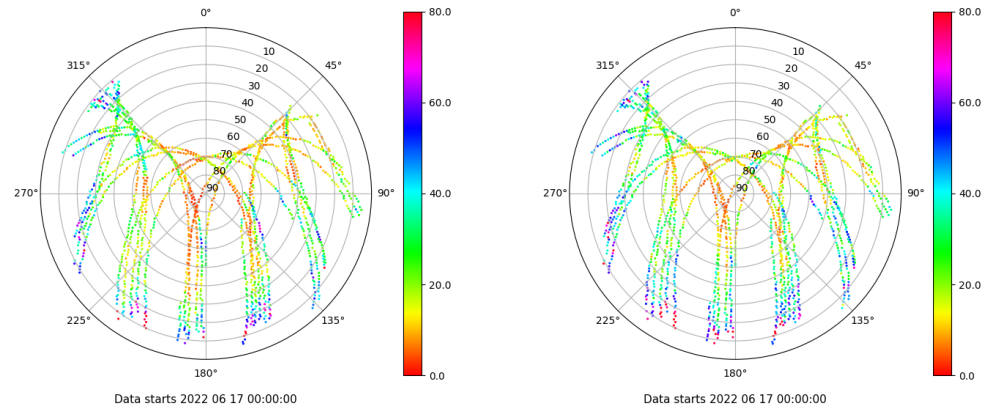
Señal-Ruido GAL E1 y E5

Skyplot for station MAL1. Signal to Noise S1C Data file MAL100ESP_R_2022168.xtr Skyplot for station MAL1. Signal to Noise S5Q Data file MAL100ESP_R_2022168.xtr



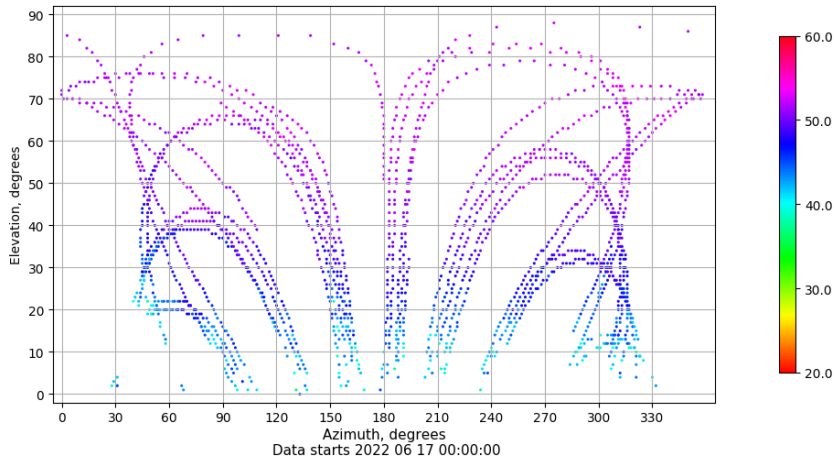
Multipath GAL E1 y E5

Skyplot for station MAL1. Parameter M1C Data file MAL100ESP_R_2022168.xtr Skyplot for station MAL1. Parameter M5Q Data file MAL100ESP_R_2022168.xtr



Azimuth-Elevacion

Azimuth-elevation plot for station MAL1. Signal to Noise S1C Data file MAL100ESP_R_2022168.xtr



Tiempo-Elevacion

Time-elevation plot for station MAL1. Signal to Noise S1C Data file MAL100ESP_R_2022168.xtr

