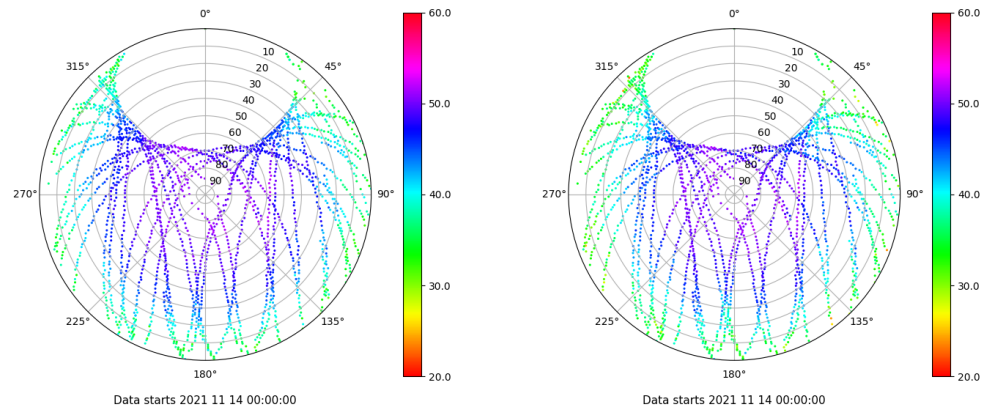


# Control de calidad GNSS GPS diario

Estacion: MAL1  
 Fecha: 2021 11 14  
 Dia del año: 318

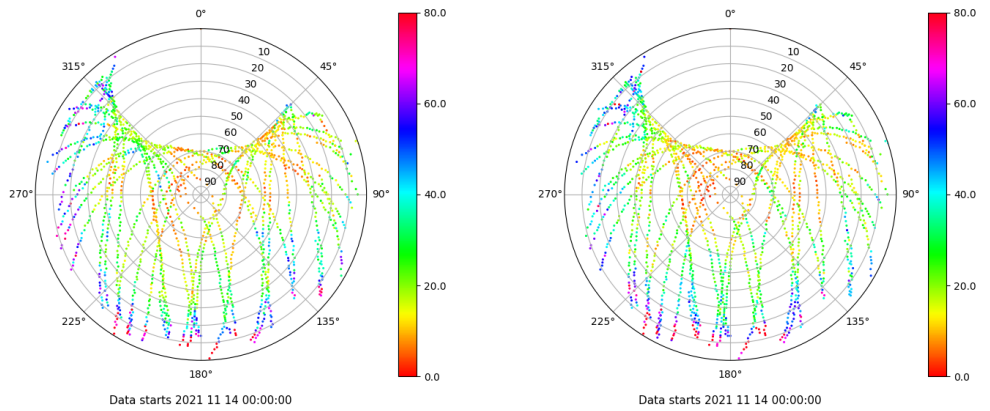
## Señal-Ruido GPS L1 y L2

Skyplot for station MAL1. Signal to Noise S1C Data file MAL100ESP\_R\_2021318.xtr Skyplot for station MAL1. Signal to Noise S2W Data file MAL100ESP\_R\_2021318.xtr



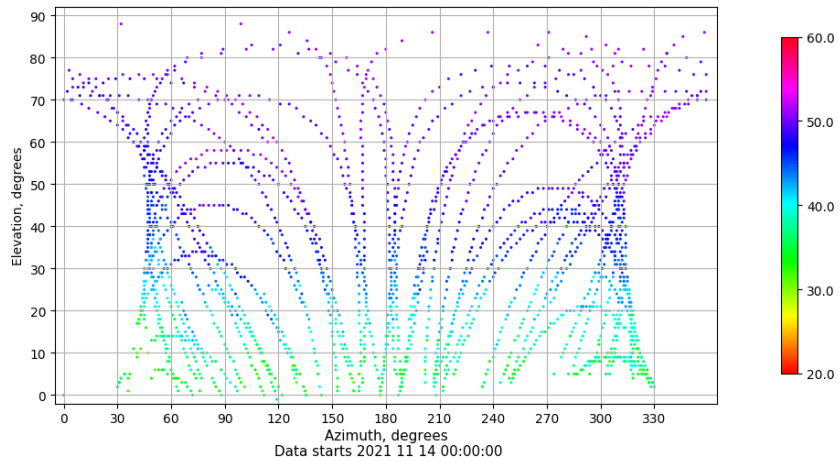
## Multipath GPS L1 y L2

Skyplot for station MAL1. Parameter M1C Data file MAL100ESP\_R\_2021318.xtr Skyplot for station MAL1. Parameter M2W Data file MAL100ESP\_R\_2021318.xtr



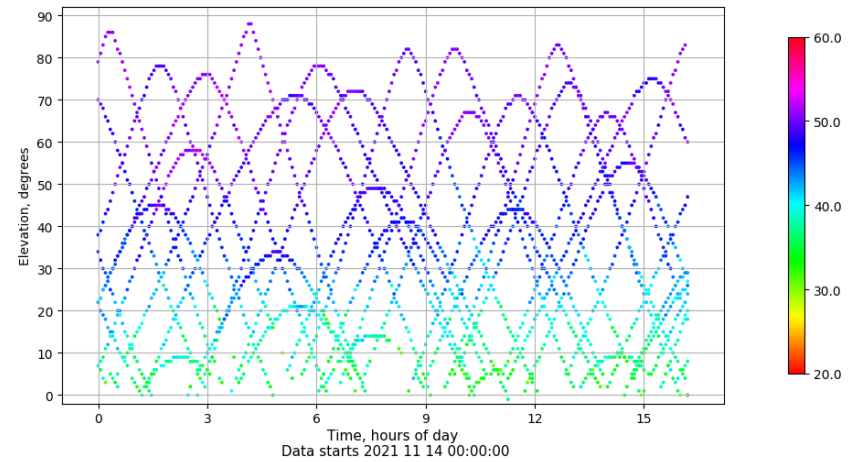
## Azimuth-Elevacion

Azimuth-elevation plot for station MAL1. Signal to Noise S1C Data file MAL100ESP\_R\_2021318.xtr



## Tiempo-Elevacion

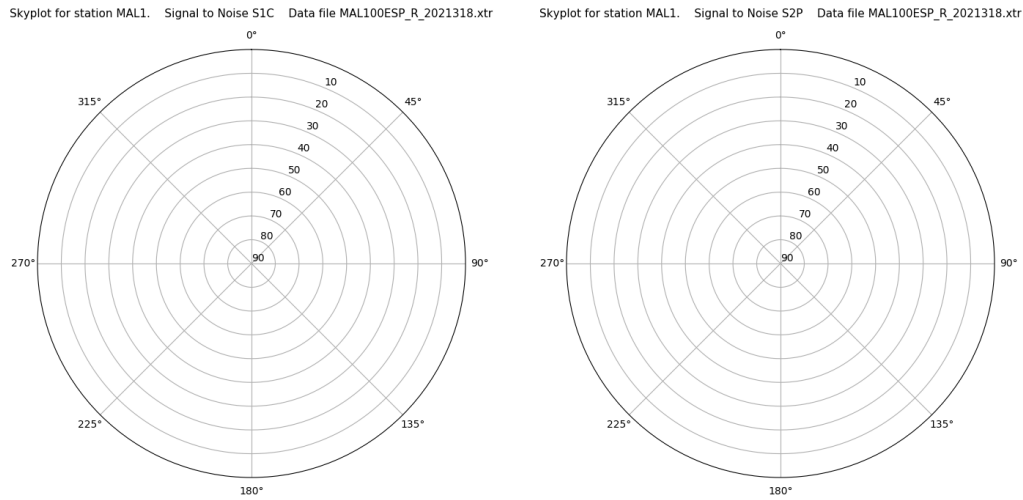
Time-elevation plot for station MAL1. Signal to Noise S1C Data file MAL100ESP\_R\_2021318.xtr



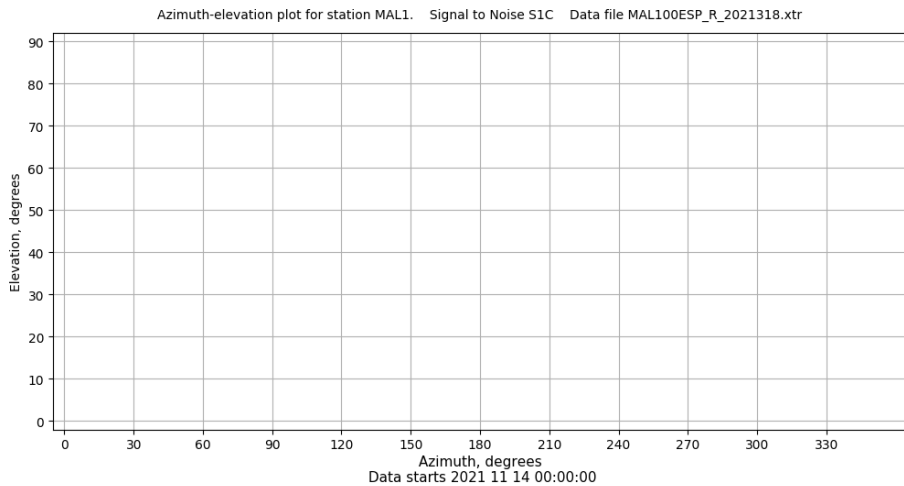
# Control de calidad GNSS GLO diario

Estacion: MAL1  
 Fecha: 2021 11 14  
 Dia del año: 318

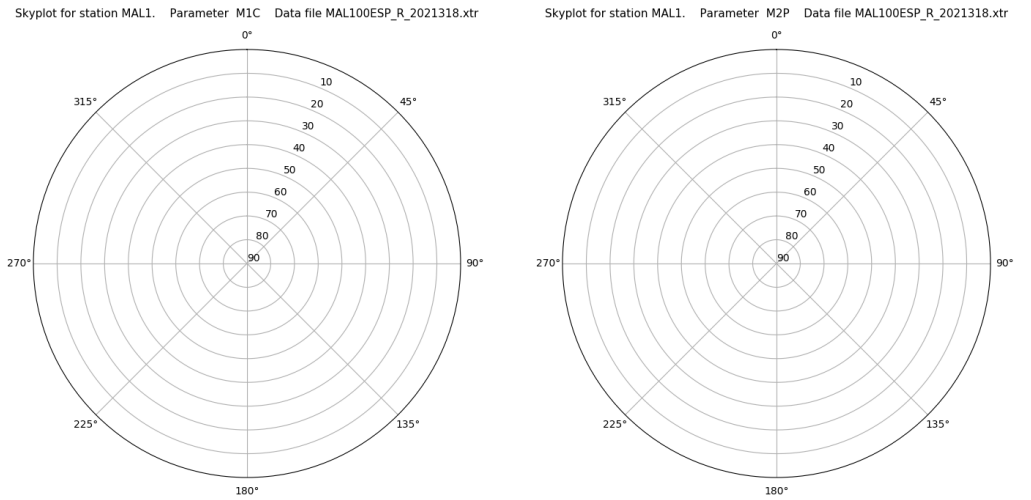
## Señal-Ruido GLO L1 y L2



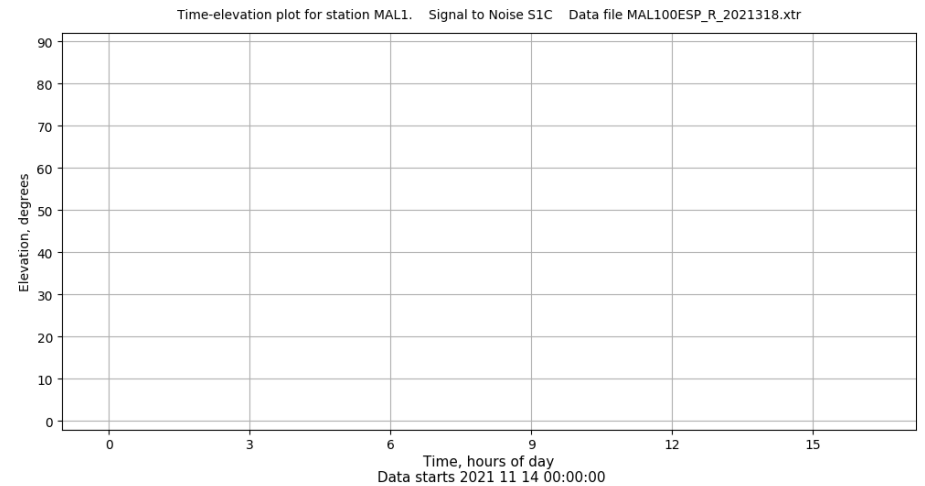
## Azimut-Elevacion



## Multipath GLO L1 y L2



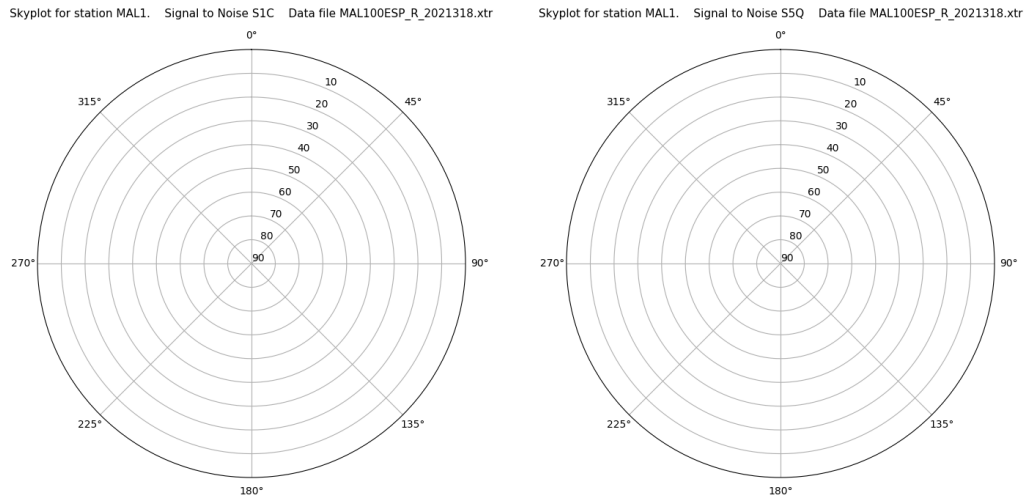
## Tiempo-Elevacion



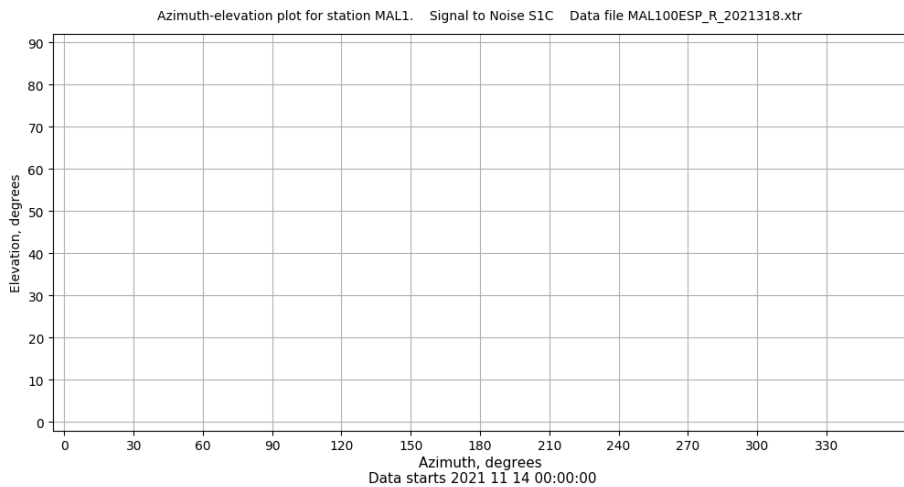
# Control de calidad GNSS GAL diario

Estacion: MAL1  
 Fecha: 2021 11 14  
 Dia del año: 318

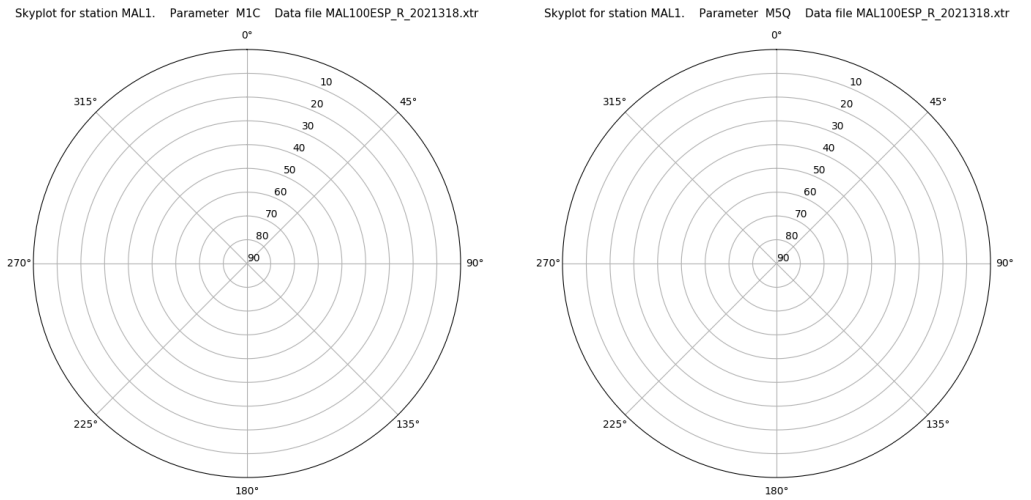
## Señal-Ruido GAL E1 y E5



## Azimut-Elevacion



## Multipath GAL E1 y E5



## Tiempo-Elevacion

