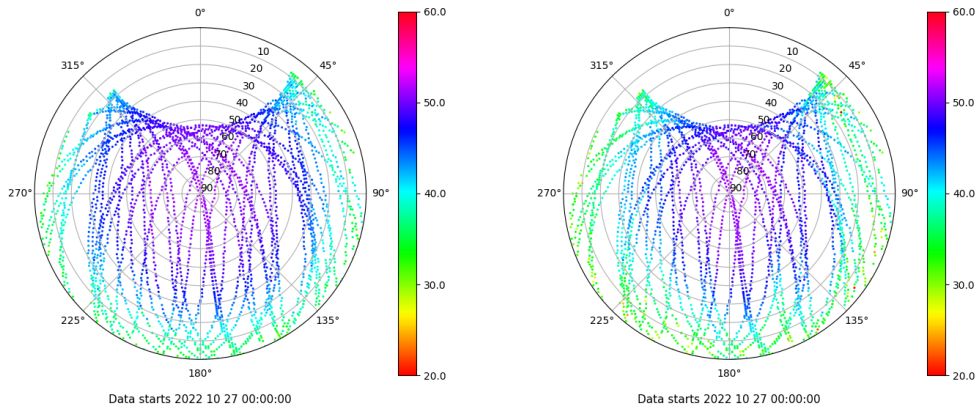


Control de calidad GNSS GPS diario

Estacion: LRES
 Fecha: 2022 10 27
 Dia del año: 300

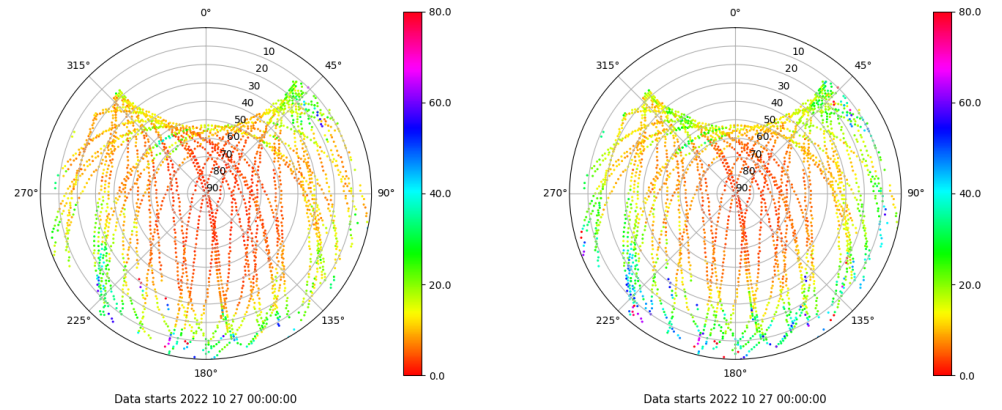
Señal-Ruido GPS L1 y L2

Skyplot for station LRES. Signal to Noise S1C Data file LRES00ESP_R_2022300.xtr Skyplot for station LRES. Signal to Noise S2W Data file LRES00ESP_R_2022300.xtr



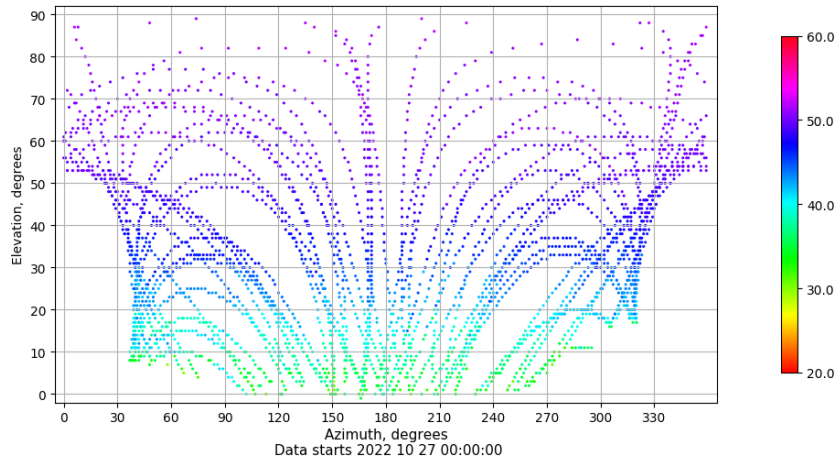
Multipath GPS L1 y L2

Skyplot for station LRES. Parameter M1C Data file LRES00ESP_R_2022300.xtr Skyplot for station LRES. Parameter M2W Data file LRES00ESP_R_2022300.xtr



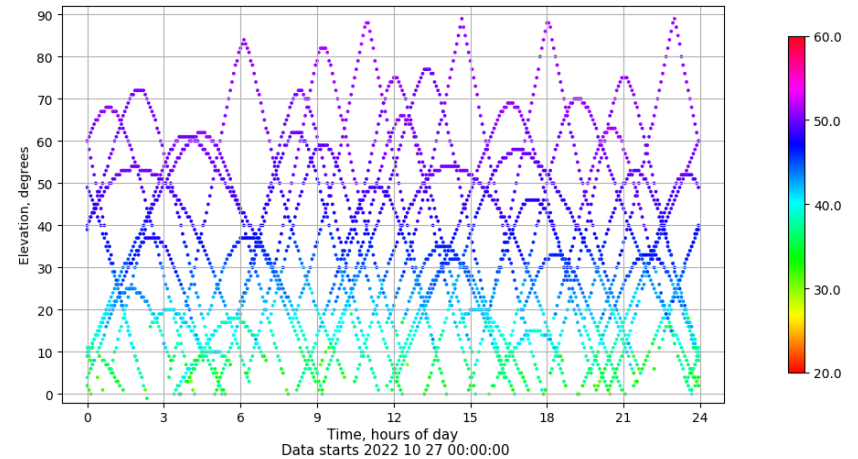
Azimuth-Elevacion

Azimuth-elevation plot for station LRES. Signal to Noise S1C Data file LRES00ESP_R_2022300.xtr



Tiempo-Elevacion

Time-elevation plot for station LRES. Signal to Noise S1C Data file LRES00ESP_R_2022300.xtr

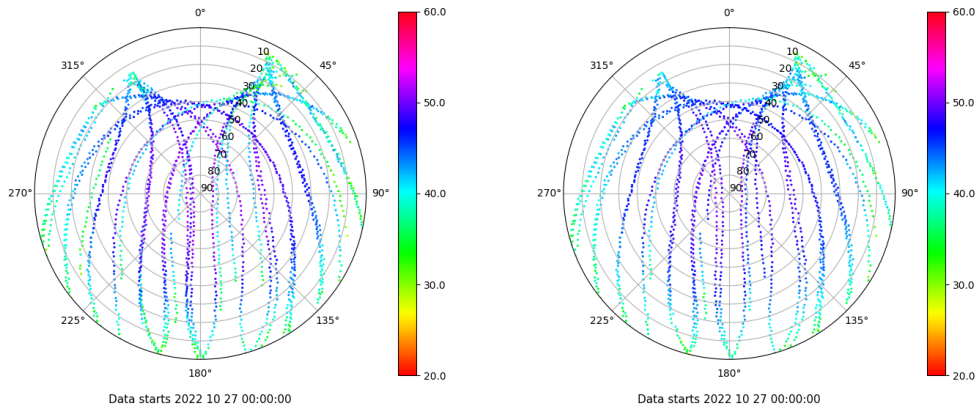


Control de calidad GNSS GLO diario

Estacion: LRES
 Fecha: 2022 10 27
 Dia del año: 300

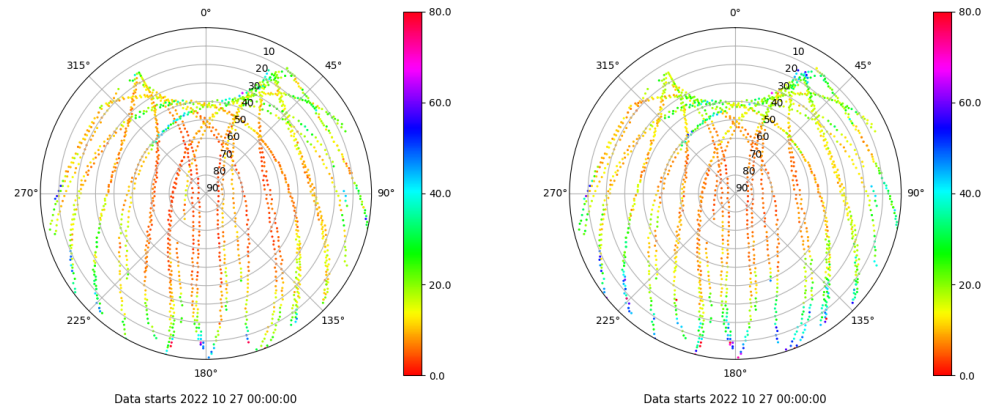
Señal-Ruido GLO L1 y L2

Skyplot for station LRES. Signal to Noise S1C Data file LRES00ESP_R_2022300.xtr Skyplot for station LRES. Signal to Noise S2P Data file LRES00ESP_R_2022300.xtr



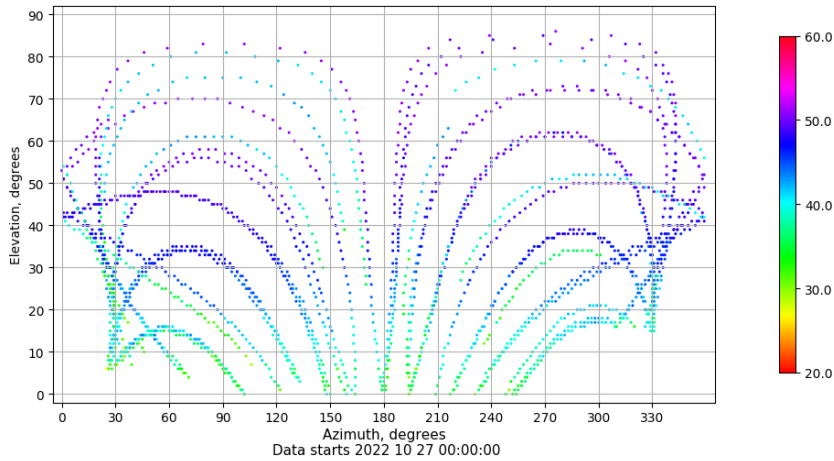
Multipath GLO L1 y L2

Skyplot for station LRES. Parameter M1C Data file LRES00ESP_R_2022300.xtr Skyplot for station LRES. Parameter M2P Data file LRES00ESP_R_2022300.xtr



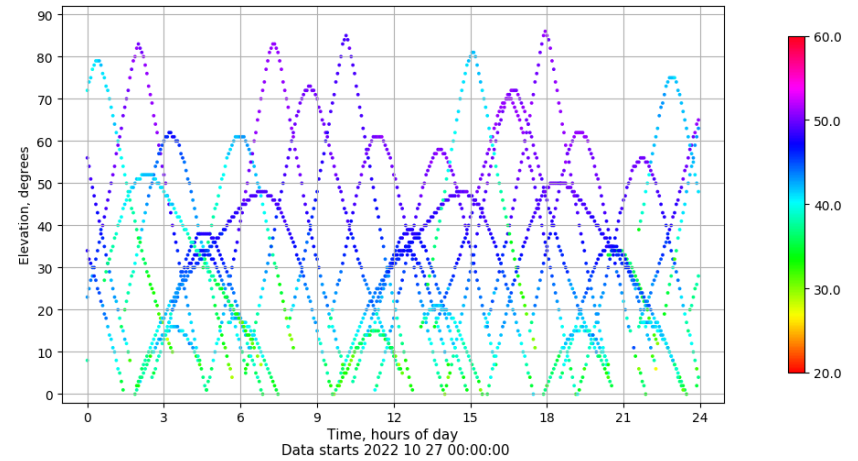
Azimuth-Elevacion

Azimuth-elevation plot for station LRES. Signal to Noise S1C Data file LRES00ESP_R_2022300.xtr



Tiempo-Elevacion

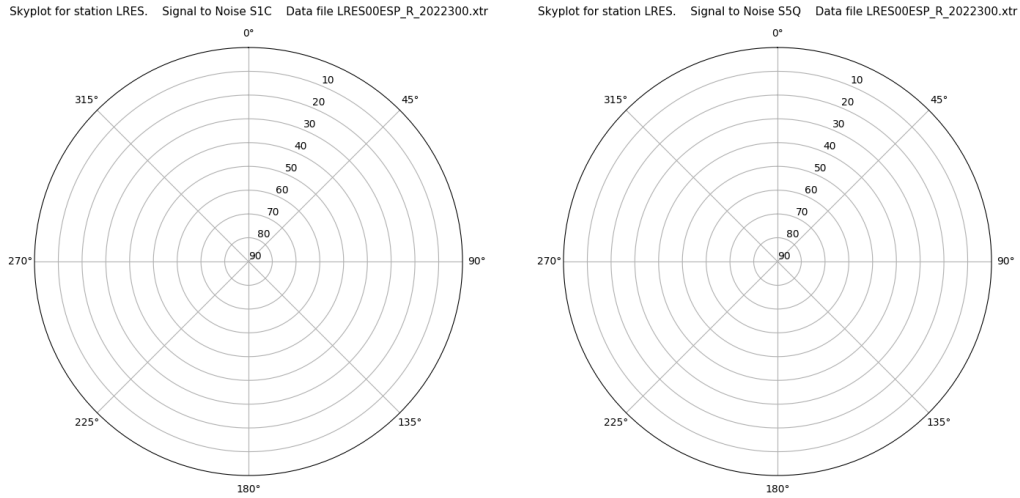
Time-elevation plot for station LRES. Signal to Noise S1C Data file LRES00ESP_R_2022300.xtr



Control de calidad GNSS GAL diario

Estacion: LRES
 Fecha: 2022 10 27
 Dia del año: 300

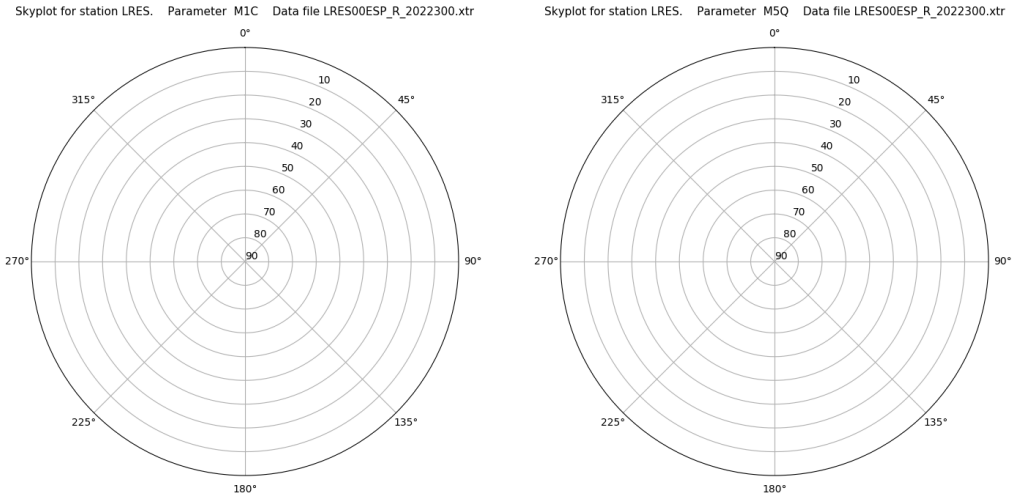
Señal-Ruido GAL E1 y E5



Data starts 2022 10 27 00:00:00

Data starts 2022 10 27 00:00:00

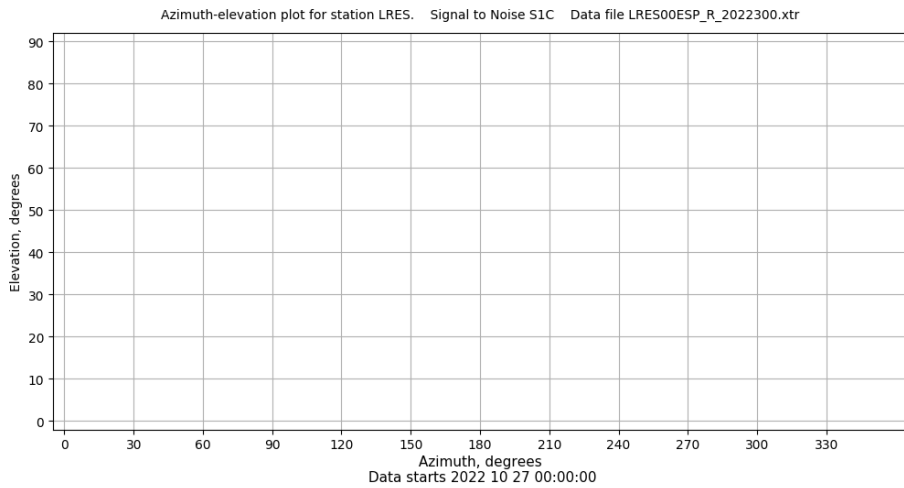
Multipath GAL E1 y E5



Data starts 2022 10 27 00:00:00

Data starts 2022 10 27 00:00:00

Azimut-Elevacion



Tiempo-Elevacion

