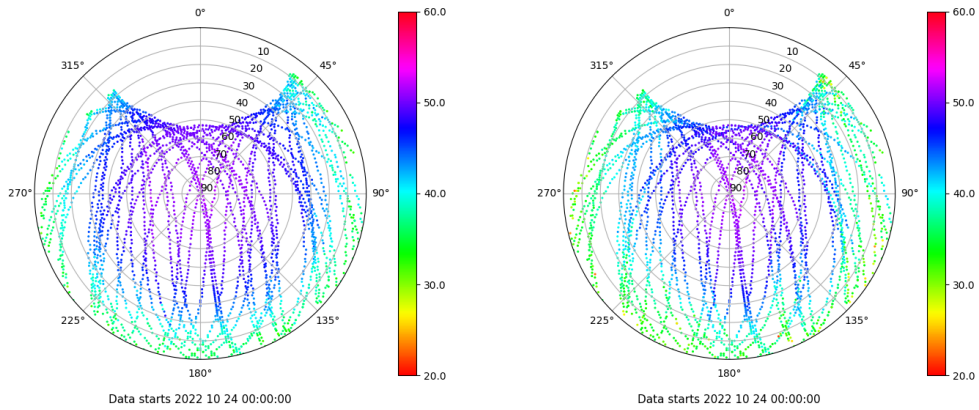


Control de calidad GNSS GPS diario

Estacion: LRES
 Fecha: 2022 10 24
 Dia del año: 297

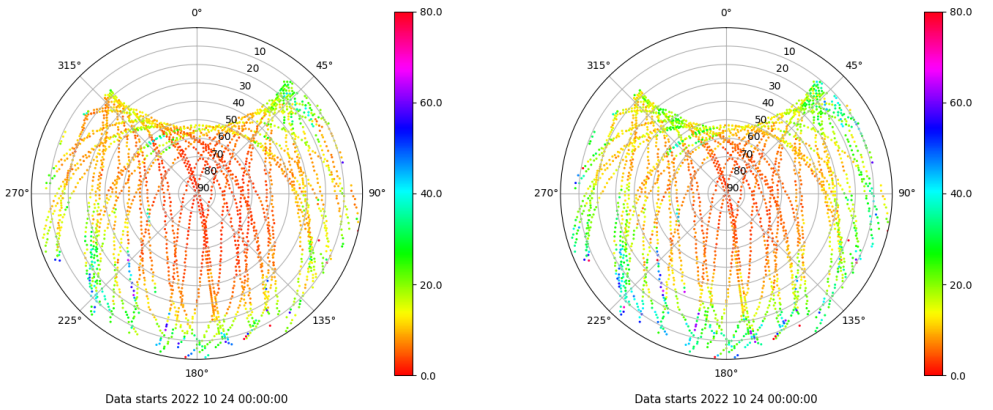
Señal-Ruido GPS L1 y L2

Skyplot for station LRES. Signal to Noise S1C Data file LRES00ESP_R_2022297.xtr Skyplot for station LRES. Signal to Noise S2W Data file LRES00ESP_R_2022297.xtr



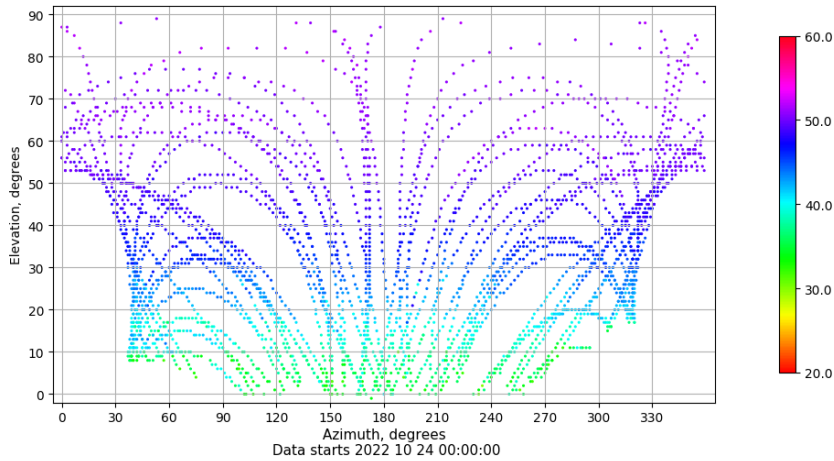
Multipath GPS L1 y L2

Skyplot for station LRES. Parameter M1C Data file LRES00ESP_R_2022297.xtr Skyplot for station LRES. Parameter M2W Data file LRES00ESP_R_2022297.xtr



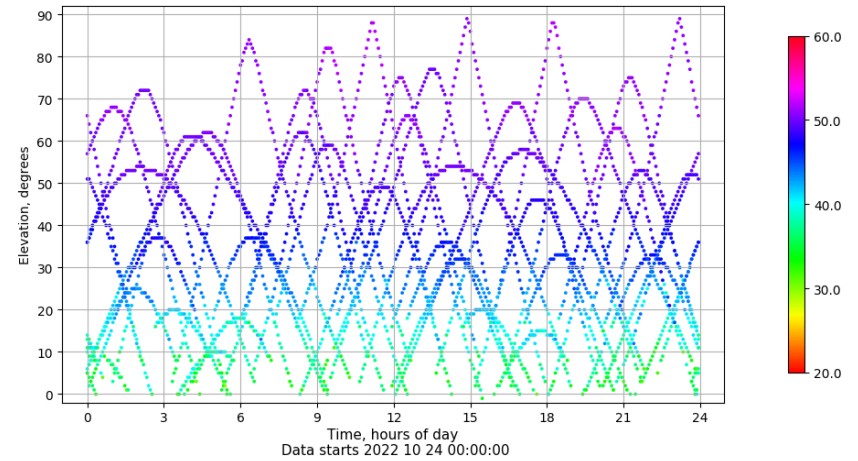
Azimuth-Elevacion

Azimuth-elevation plot for station LRES. Signal to Noise S1C Data file LRES00ESP_R_2022297.xtr



Tiempo-Elevacion

Time-elevation plot for station LRES. Signal to Noise S1C Data file LRES00ESP_R_2022297.xtr

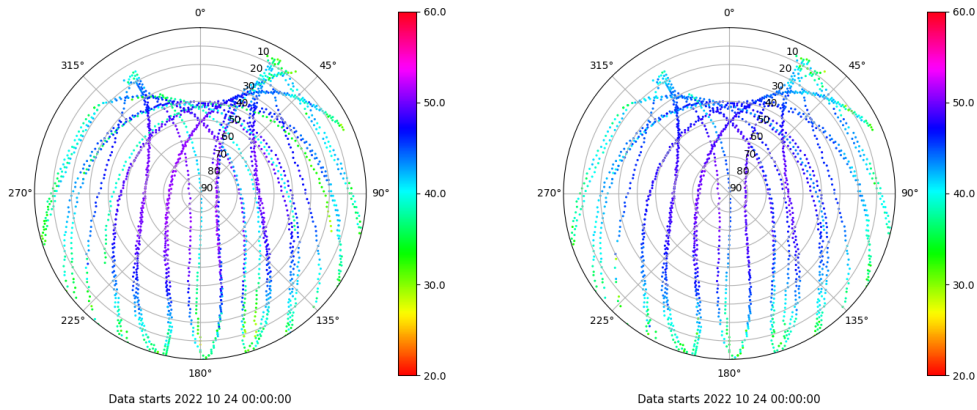


Control de calidad GNSS GLO diario

Estacion: LRES
 Fecha: 2022 10 24
 Dia del año: 297

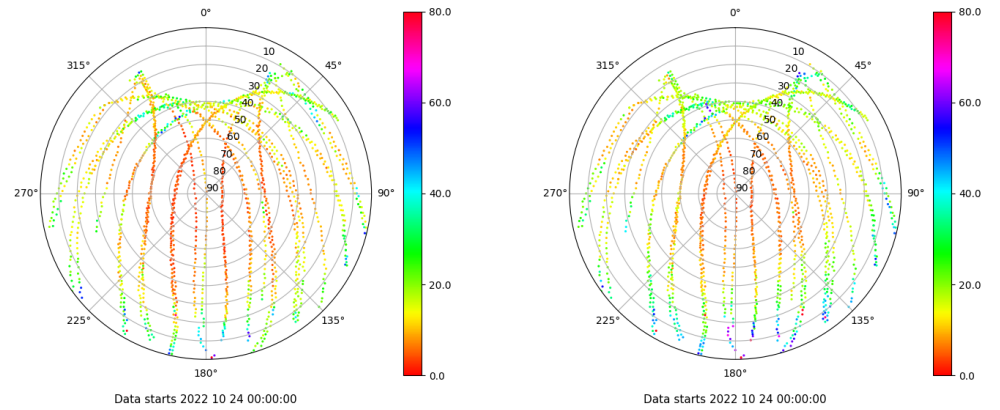
Señal-Ruido GLO L1 y L2

Skyplot for station LRES. Signal to Noise S1C Data file LRES00ESP_R_2022297.xtr Skyplot for station LRES. Signal to Noise S2P Data file LRES00ESP_R_2022297.xtr



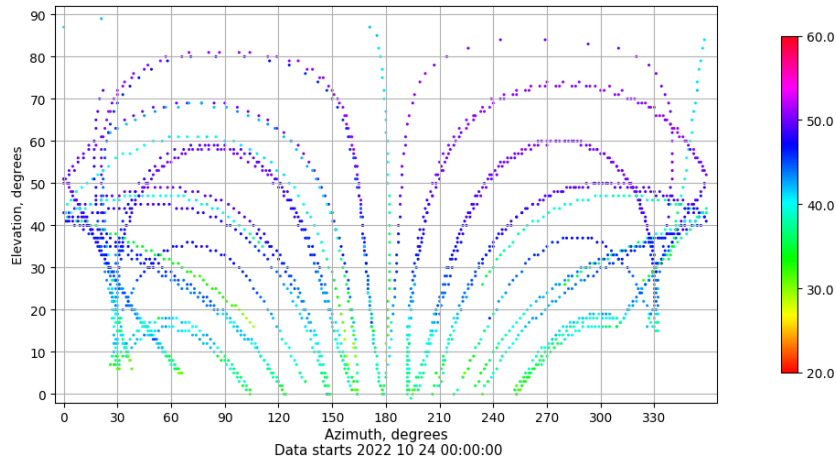
Multipath GLO L1 y L2

Skyplot for station LRES. Parameter M1C Data file LRES00ESP_R_2022297.xtr Skyplot for station LRES. Parameter M2P Data file LRES00ESP_R_2022297.xtr



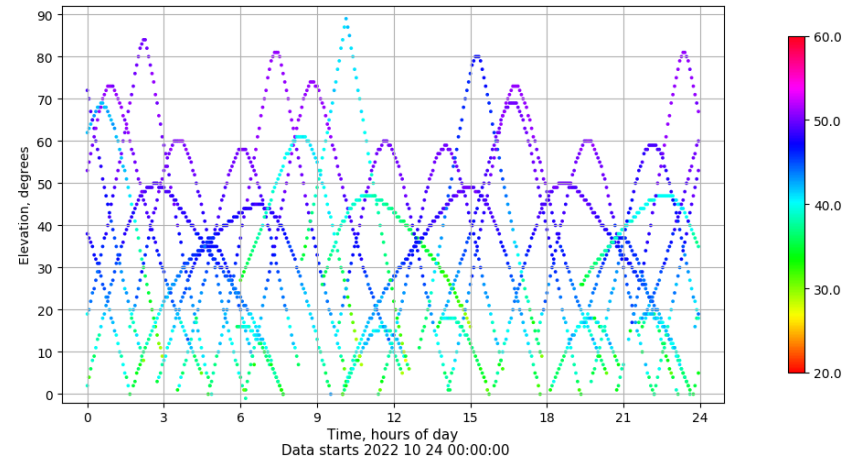
Azimuth-Elevacion

Azimuth-elevation plot for station LRES. Signal to Noise S1C Data file LRES00ESP_R_2022297.xtr



Tiempo-Elevacion

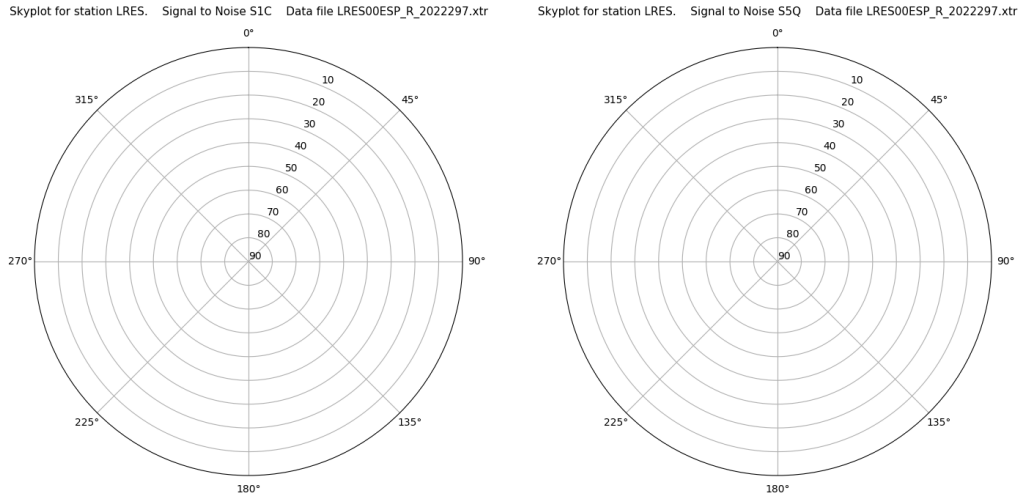
Time-elevation plot for station LRES. Signal to Noise S1C Data file LRES00ESP_R_2022297.xtr



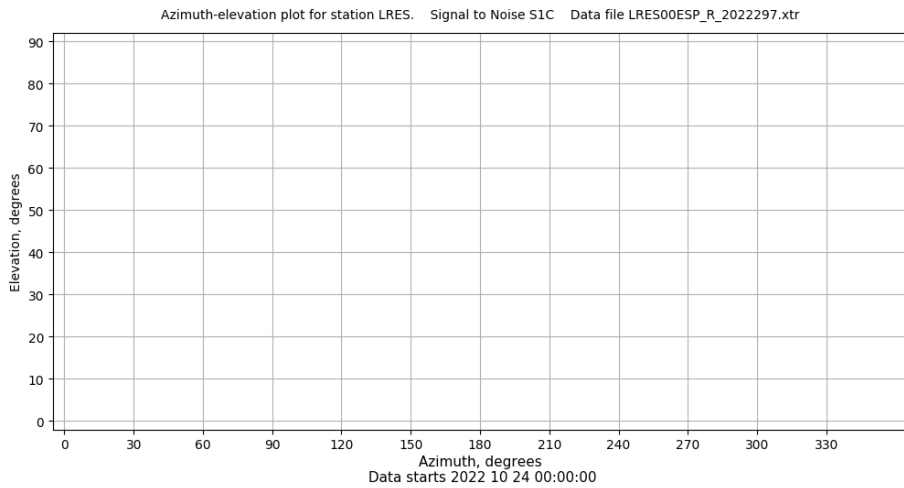
Control de calidad GNSS GAL diario

Estacion: LRES
 Fecha: 2022 10 24
 Dia del año: 297

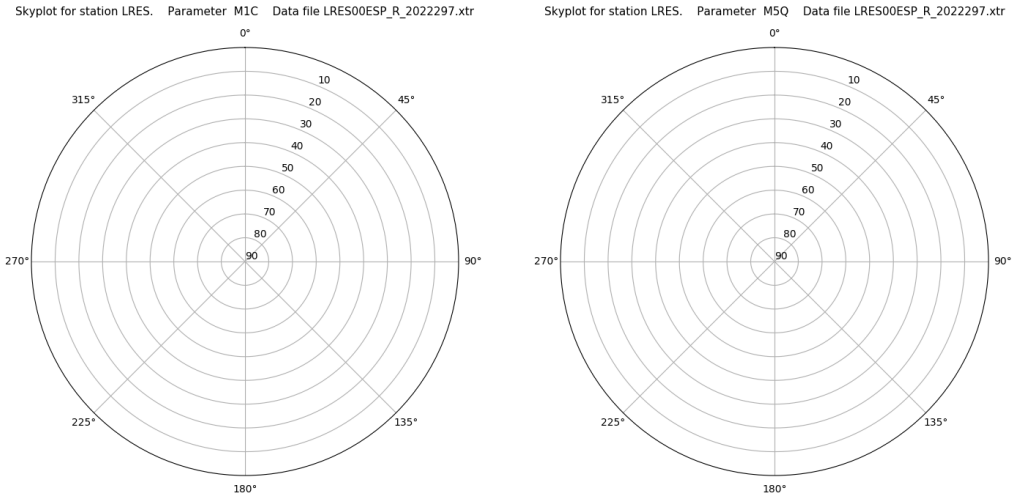
Señal-Ruido GAL E1 y E5



Azimut-Elevacion



Multipath GAL E1 y E5



Tiempo-Elevacion

