

# Control de calidad GNSS GPS diario

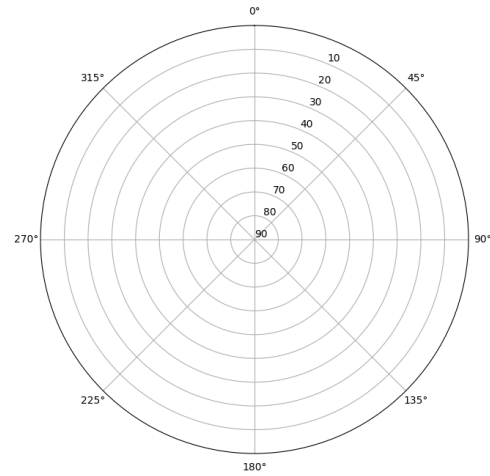
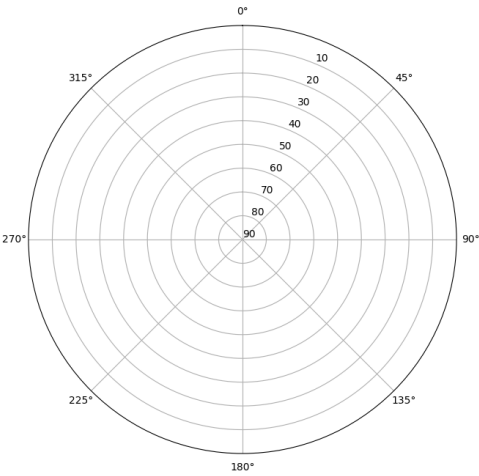
Estacion: IBIZ

Fecha: 2026 06 14

Dia del año: 165

## Señal-Ruido GPS L1 y L2

Skyplot for station IBIZ. Signal to Noise S1C Data file IBIZ00ESP\_R\_2026165.xtr Skyplot for station IBIZ. Signal to Noise S2W Data file IBIZ00ESP\_R\_2026165.xtr

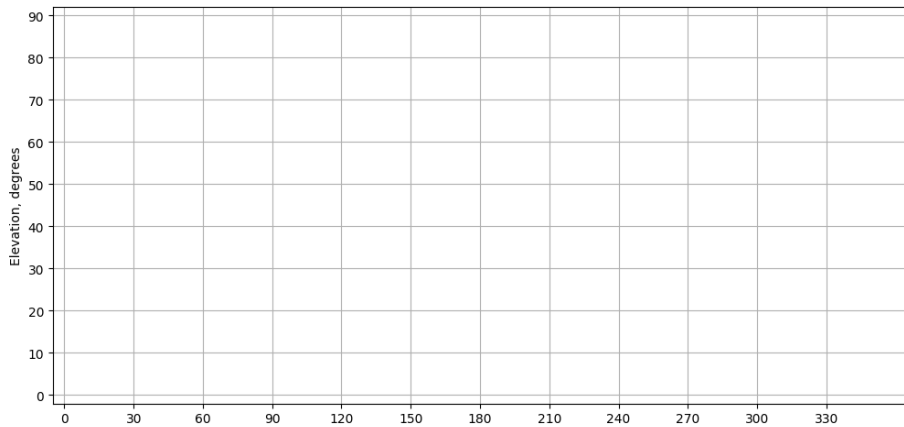


Data starts 2026 06 14 00:00:00

Data starts 2026 06 14 00:00:00

## Azimut-Elevacion

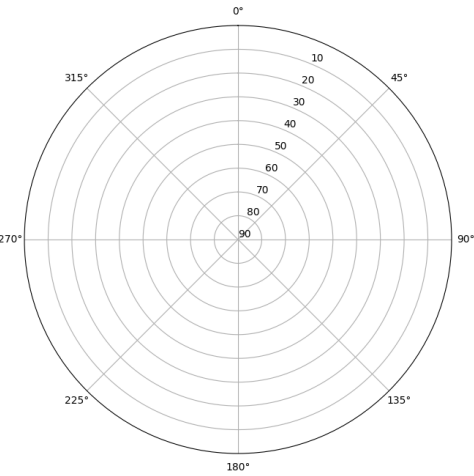
Azimuth-elevation plot for station IBIZ. Signal to Noise S1C Data file IBIZ00ESP\_R\_2026165.xtr



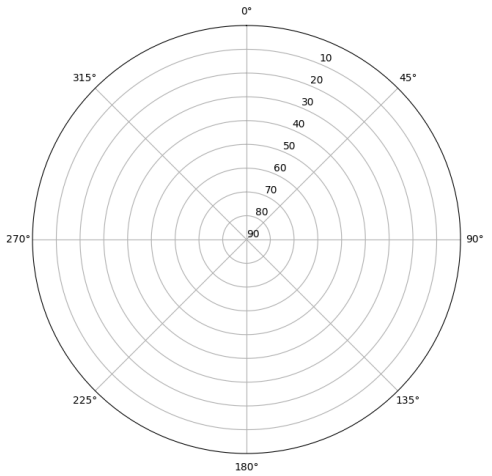
Data starts 2026 06 14 00:00:00

## Multipath GPS L1 y L2

Skyplot for station IBIZ. Parameter M1C Data file IBIZ00ESP\_R\_2026165.xtr Skyplot for station IBIZ. Parameter M2W Data file IBIZ00ESP\_R\_2026165.xtr




Data starts 2026 06 14 00:00:00



Data starts 2026 06 14 00:00:00

## Tiempo-Elevacion

Time-elevation plot for station IBIZ. Signal to Noise S1C Data file IBIZ00ESP\_R\_2026165.xtr



Data starts 2026 06 14 00:00:00

# Control de calidad GNSS GLO diario

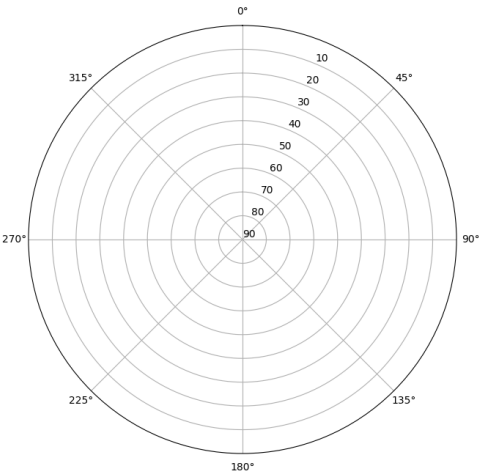
Estacion: IBIZ

Fecha: 2026 06 14

Dia del año: 165

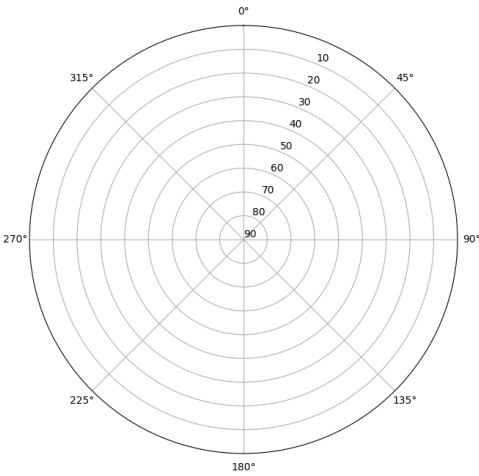
## Señal-Ruido GLO L1 y L2

Skyplot for station IBIZ. Signal to Noise S1C Data file IBIZ00ESP\_R\_2026165.xtr



Data starts 2026 06 14 00:00:00

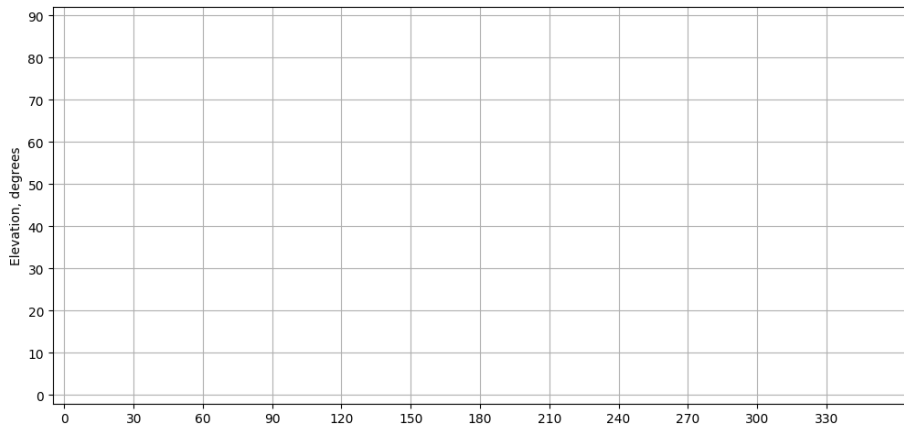
Skyplot for station IBIZ. Signal to Noise S2P Data file IBIZ00ESP\_R\_2026165.xtr



Data starts 2026 06 14 00:00:00

## Azimut-Elevacion

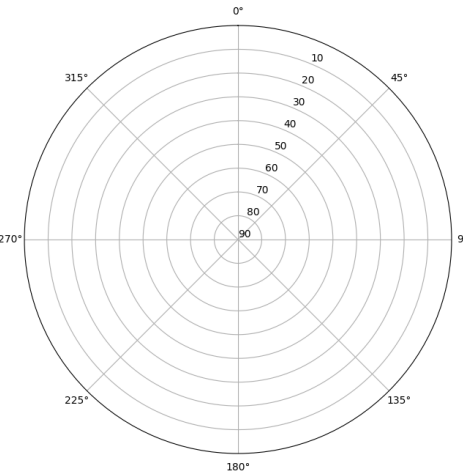
Azimuth-elevation plot for station IBIZ. Signal to Noise S1C Data file IBIZ00ESP\_R\_2026165.xtr



Data starts 2026 06 14 00:00:00

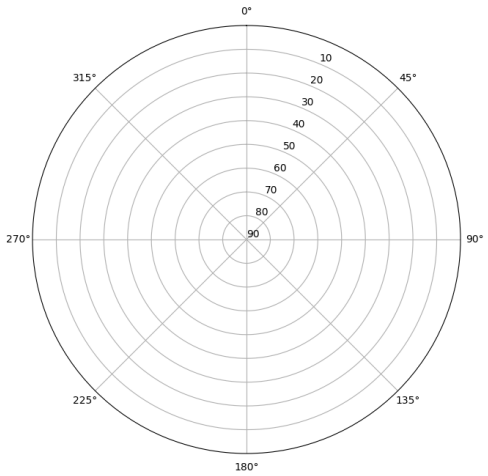
## Multipath GLO L1 y L2

Skyplot for station IBIZ. Parameter M1C Data file IBIZ00ESP\_R\_2026165.xtr



Data starts 2026 06 14 00:00:00


Skyplot for station IBIZ. Parameter M2P Data file IBIZ00ESP\_R\_2026165.xtr



Data starts 2026 06 14 00:00:00

## Tiempo-Elevacion

Time-elevation plot for station IBIZ. Signal to Noise S1C Data file IBIZ00ESP\_R\_2026165.xtr



Data starts 2026 06 14 00:00:00

# Control de calidad GNSS GAL diario

Estacion: IBIZ

Fecha: 2026 06 14

Dia del año: 165

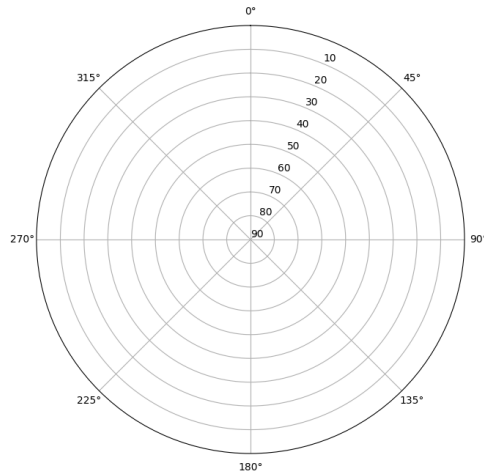
## Señal-Ruido GAL E1 y E5

Skyplot for station IBIZ. Signal to Noise S1C Data file IBIZ00ESP\_R\_2026165.xtr



Data starts 2026 06 14 00:00:00

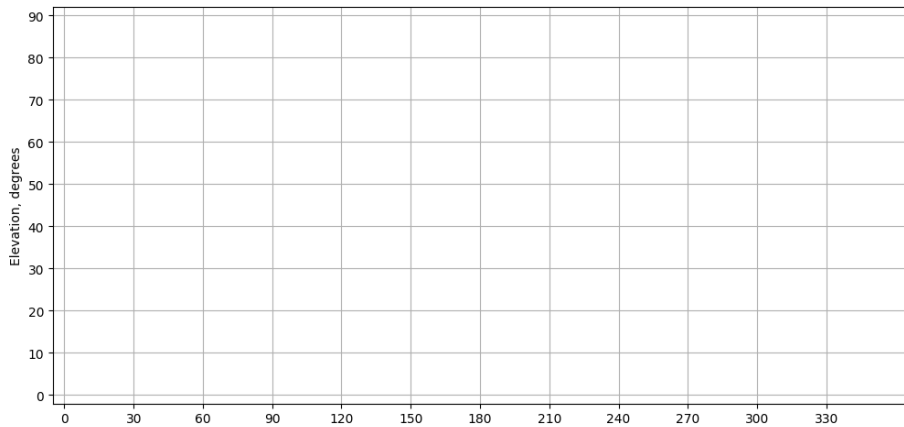
Skyplot for station IBIZ. Signal to Noise S5Q Data file IBIZ00ESP\_R\_2026165.xtr



Data starts 2026 06 14 00:00:00

## Azimut-Elevacion

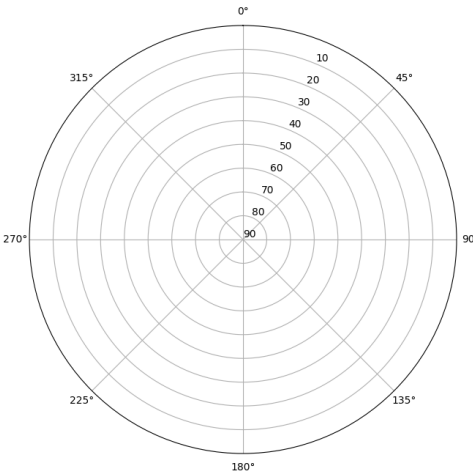
Azimuth-elevation plot for station IBIZ. Signal to Noise S1C Data file IBIZ00ESP\_R\_2026165.xtr



Data starts 2026 06 14 00:00:00

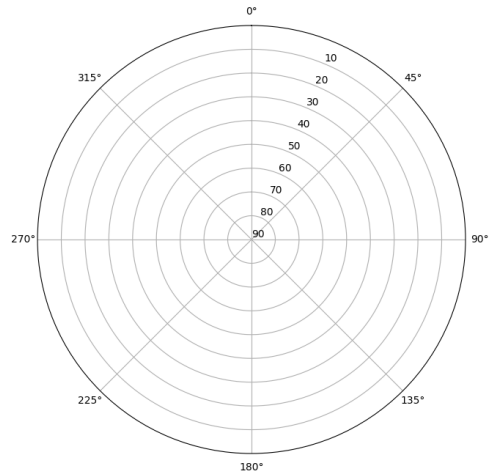
## Multipath GAL E1 y E5

Skyplot for station IBIZ. Parameter M1C Data file IBIZ00ESP\_R\_2026165.xtr



Data starts 2026 06 14 00:00:00


Skyplot for station IBIZ. Parameter M5Q Data file IBIZ00ESP\_R\_2026165.xtr



Data starts 2026 06 14 00:00:00

## Tiempo-Elevacion

Time-elevation plot for station IBIZ. Signal to Noise S1C Data file IBIZ00ESP\_R\_2026165.xtr



Data starts 2026 06 14 00:00:00