GOBIERNO DE ESPAÑA

MINISTERIO DE TRANSPORTES, MOVILIDAD Y AGENDA URBANA

Instituto Geográfico Nacional 1870 · 2020

Control de calidad GNSS GPS diario

Estacion: HUEL
Fecha: 2026 09 10
Dia del año: 253

Señal-Ruido GPS L1 y L2

Skyplot for station HUEL. Signal to Noise S1C Data file HUEL00ESP_R_2026253.xtr

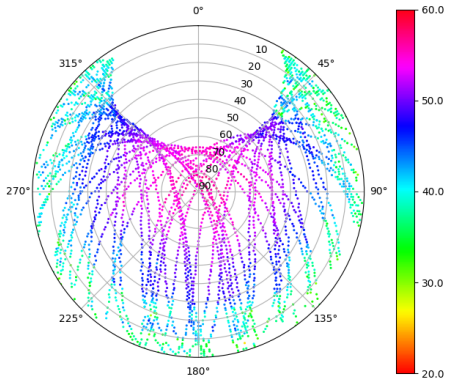

Data starts 2026 09 10 00:00:00

Skyplot for station HUEL. Signal to Noise S2S Data file HUEL00ESP_R_2026253.xtr

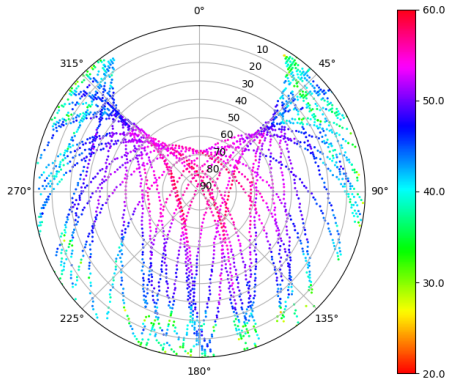

Data starts 2026 09 10 00:00:00

Multipath GPS L1 y L2

Skyplot for station HUEL. Parameter M1C Data file HUEL00ESP_R_2026253.xtr

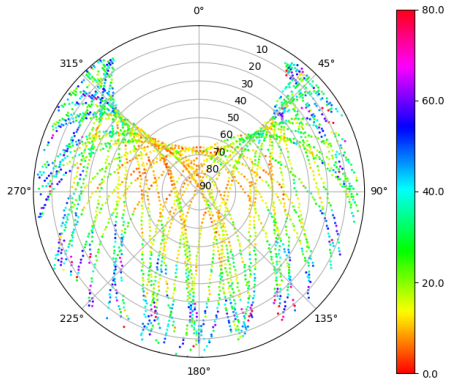

Data starts 2026 09 10 00:00:00

Skyplot for station HUEL. Parameter M2S Data file HUEL00ESP_R_2026253.xtr

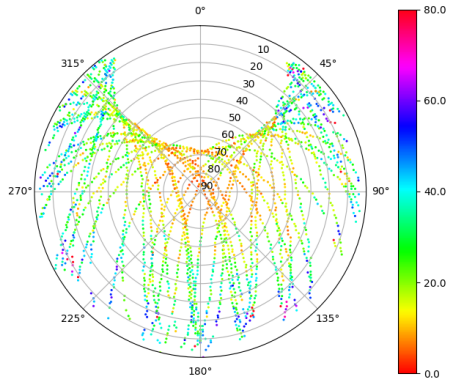

Data starts 2026 09 10 00:00:00

Azimut-Elevacion

Azimuth-elevation plot for station HUEL. Signal to Noise S1C Data file HUEL00ESP_R_2026253.xtr

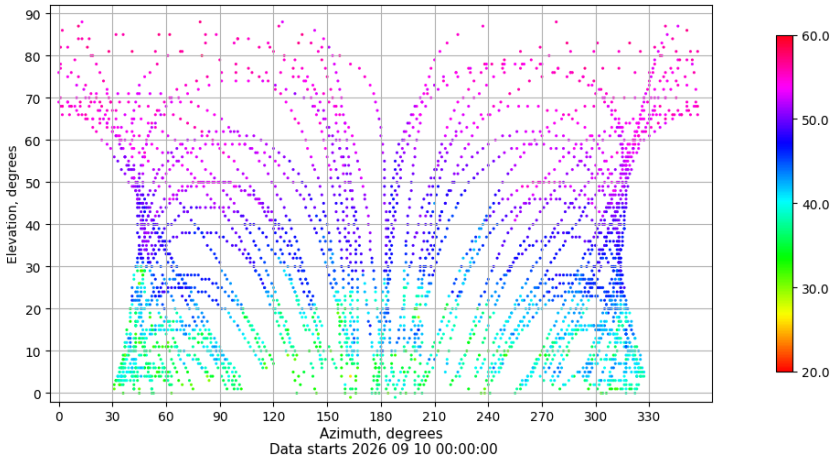

Data starts 2026 09 10 00:00:00

Tiempo-Elevacion

Time-elevation plot for station HUEL. Signal to Noise S1C Data file HUEL00ESP_R_2026253.xtr

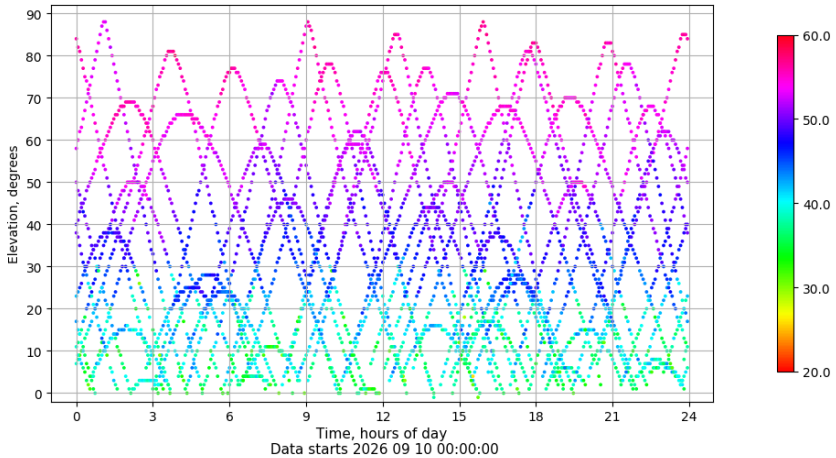

Data starts 2026 09 10 00:00:00

GOBIERNO DE ESPAÑA

MINISTERIO DE TRANSPORTES, MOVILIDAD Y AGENDA URBANA

Instituto Geográfico Nacional 1870 · 2020

Control de calidad GNSS GLO diario

Estacion: HUEL
Fecha: 2026 09 10
Dia del año: 253

Señal-Ruido GLO L1 y L2

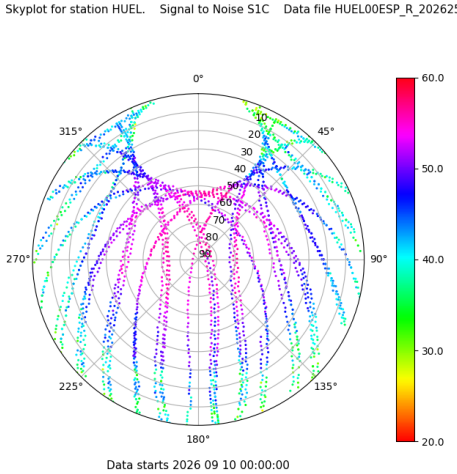

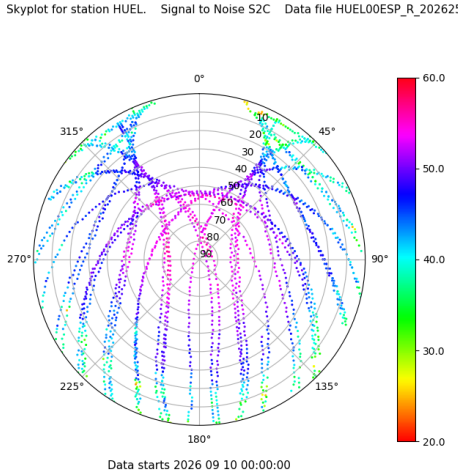

Multipath GLO L1 y L2

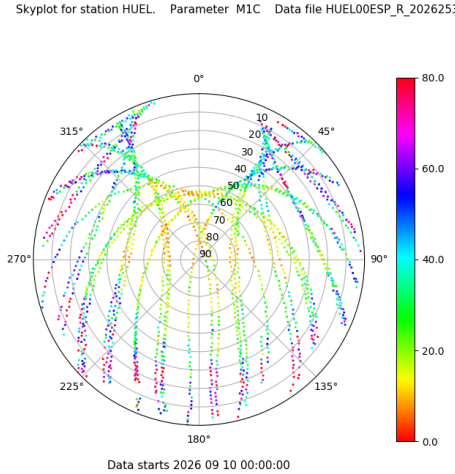

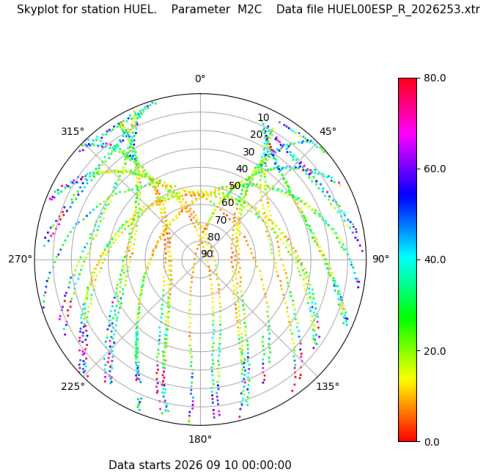

Azimut-Elevacion

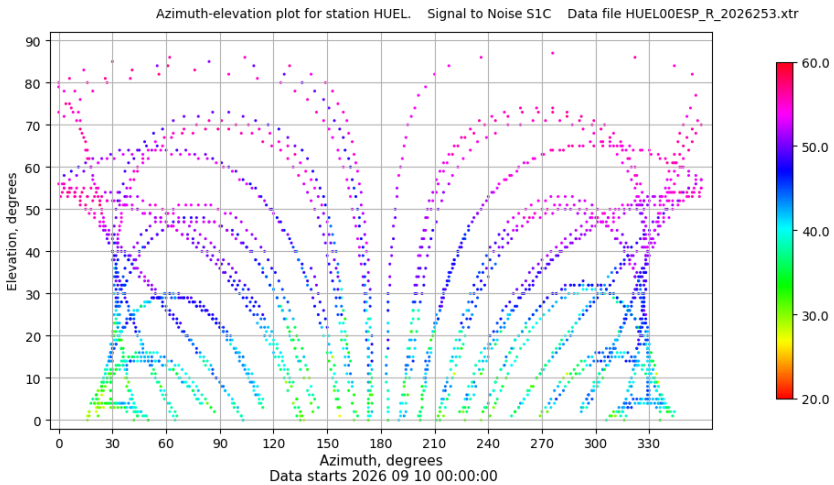

Tiempo-Elevacion

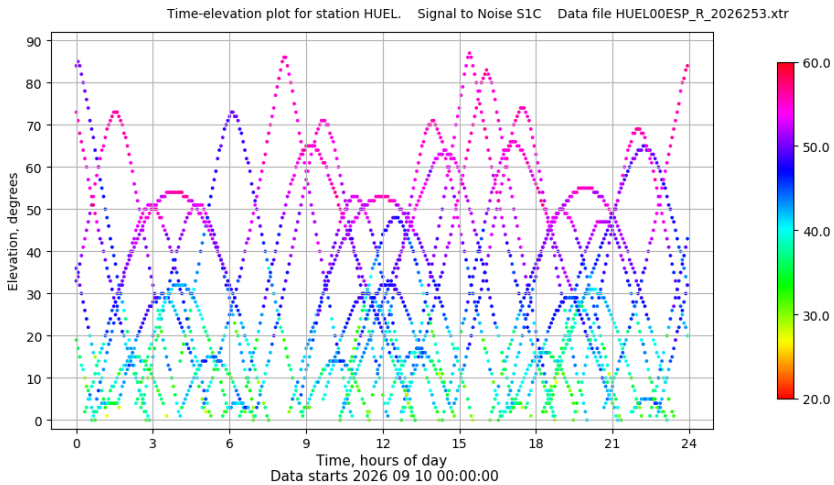

GOBIERNO DE ESPAÑA

MINISTERIO DE TRANSPORTES, MOVILIDAD Y AGENDA URBANA

Instituto Geográfico Nacional 1870 · 2020

Control de calidad GNSS GAL diario

Estacion: HUEL
Fecha: 2026 09 10
Dia del año: 253

Señal-Ruido GAL E1 y E5

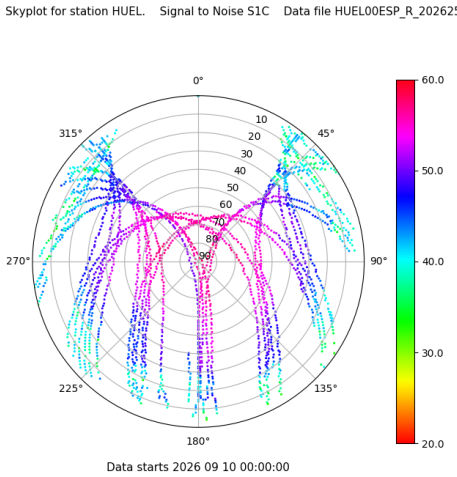

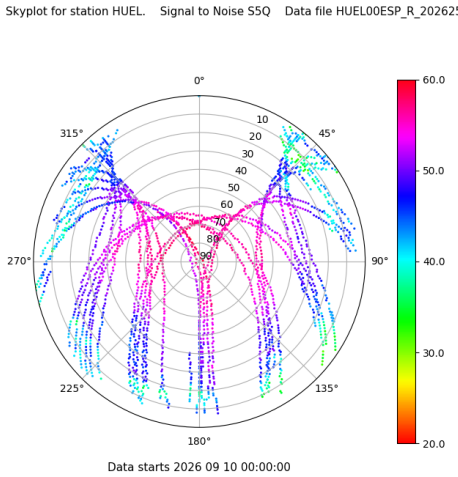

Multipath GAL E1 y E5

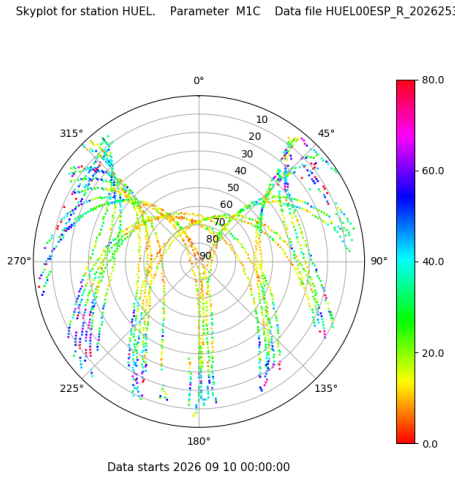

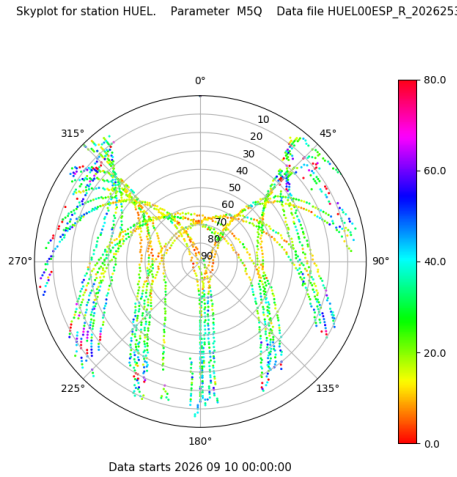

Azimut-Elevacion

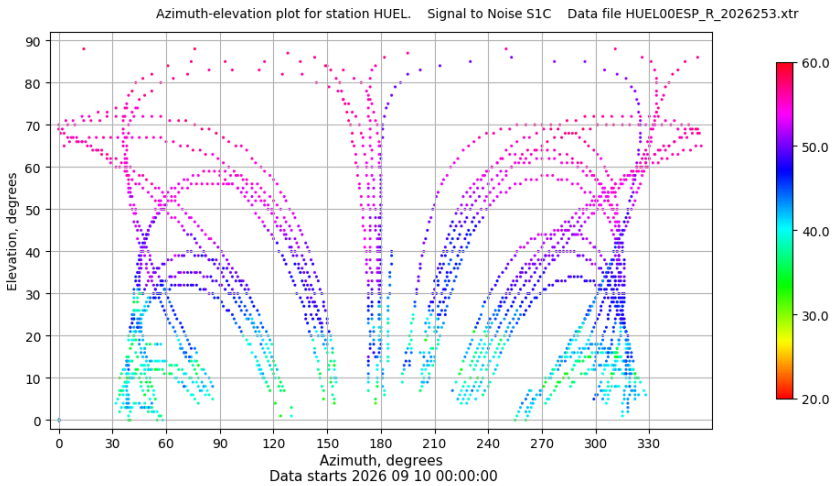
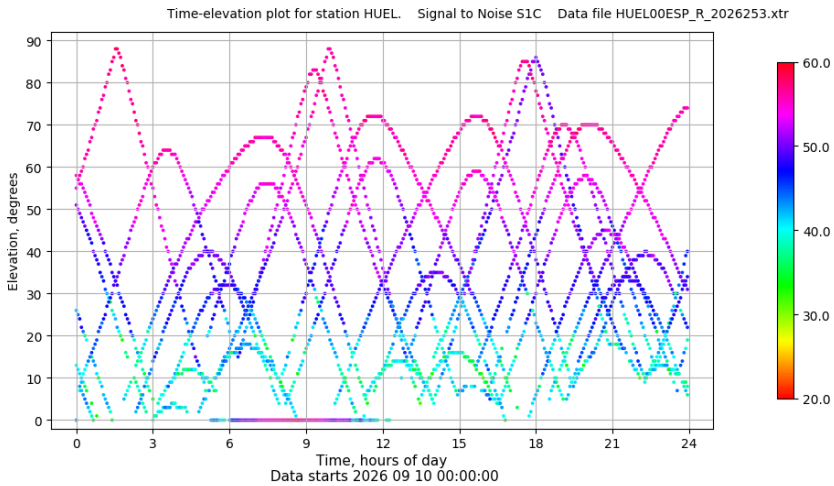
Tiempo-Elevacion