GOBIERNO DE ESPAÑA

MINISTERIO DE TRANSPORTES, MOVILIDAD Y AGENDA URBANA

Instituto Geográfico Nacional 1870 · 2020

# Control de calidad GNSS GPS diario

Estacion: HUE1
Fecha: 2026 09 21
Dia del año: 264

## Señal-Ruido GPS L1 y L2

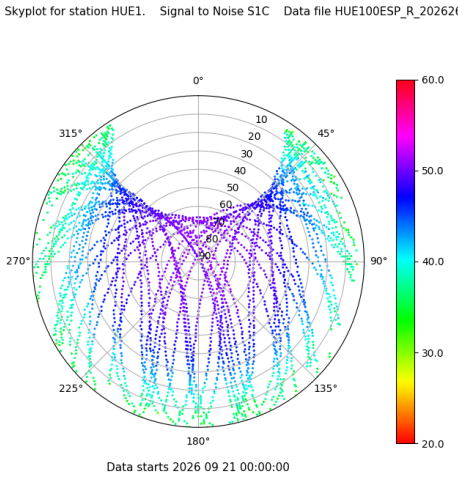


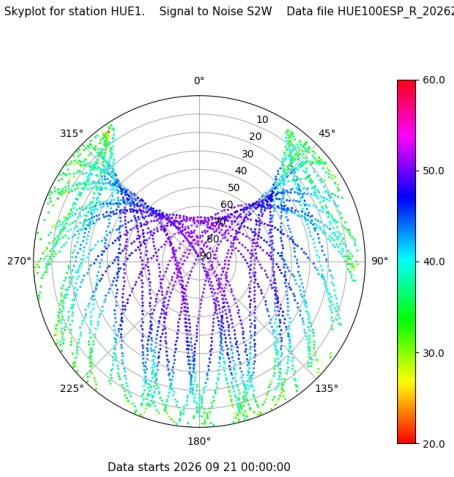


## Multipath GPS L1 y L2

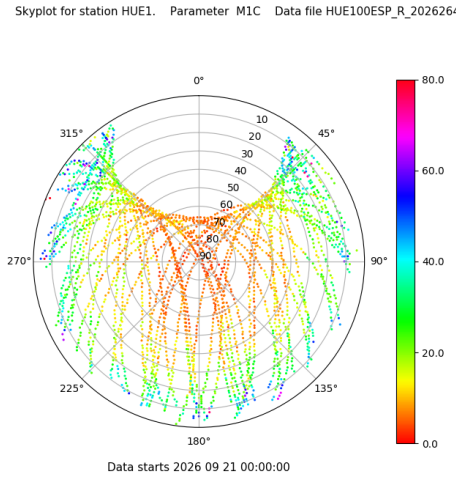


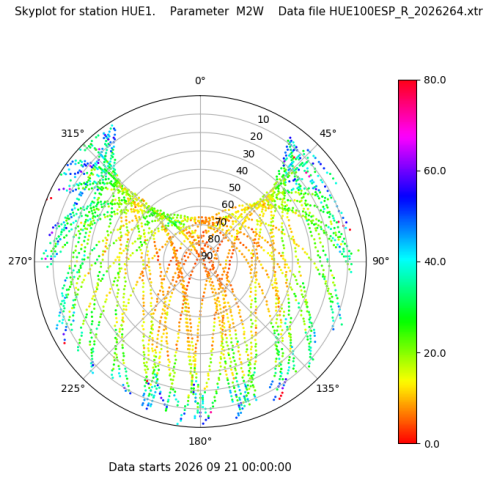


## Azimut-Elevacion

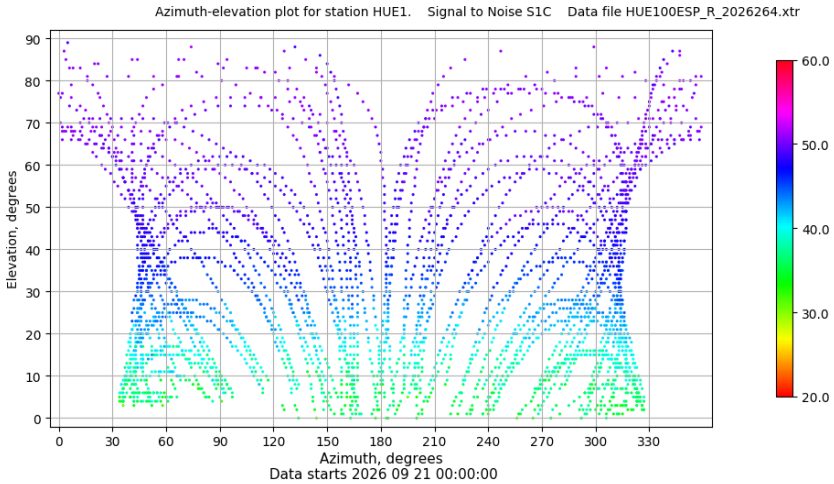


## Tiempo-Elevacion

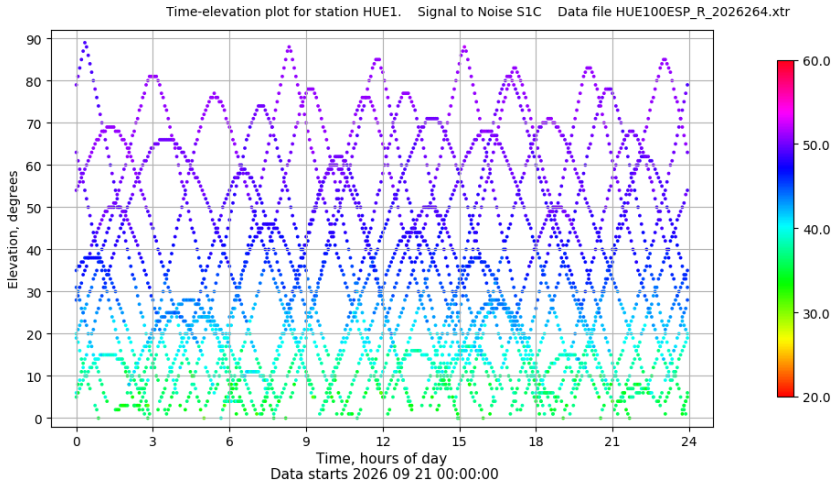

GOBIERNO DE ESPAÑA
MINISTERIO DE TRANSPORTES, MOVILIDAD Y AGENDA URBANA
Instituto Geográfico Nacional 1870 · 2020

# Control de calidad GNSS GLO diario

Estacion: HUE1
Fecha: 2026 09 21
Dia del año: 264

## Señal-Ruido GLO L1 y L2

Skyplot for station HUE1. Signal to Noise S1C Data file HUE100ESP_R_2026264.xtr

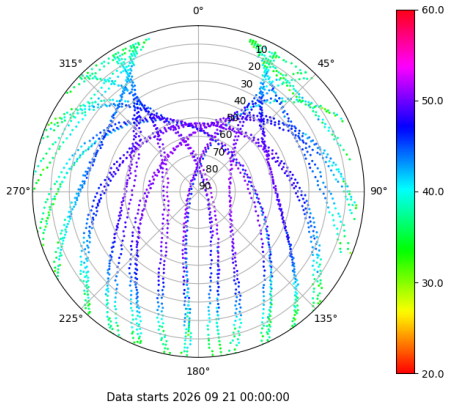


Skyplot for station HUE1. Signal to Noise S2P Data file HUE100ESP_R_2026264.xtr

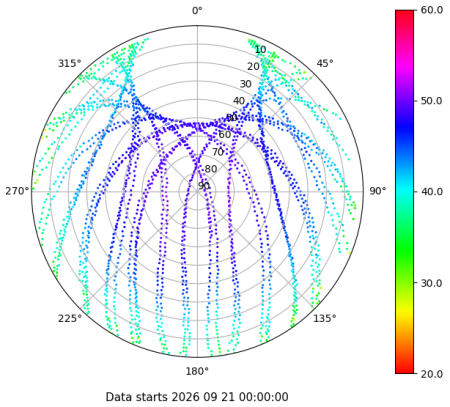


## Multipath GLO L1 y L2

Skyplot for station HUE1. Parameter M1C Data file HUE100ESP_R_2026264.xtr

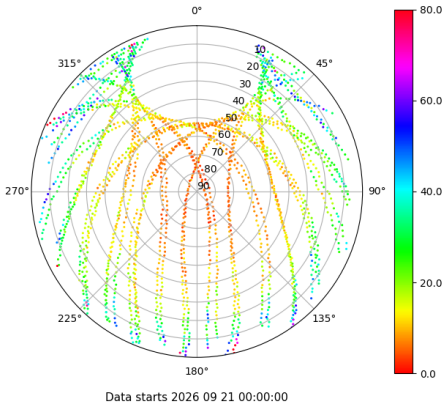


Skyplot for station HUE1. Parameter M2P Data file HUE100ESP_R_2026264.xtr

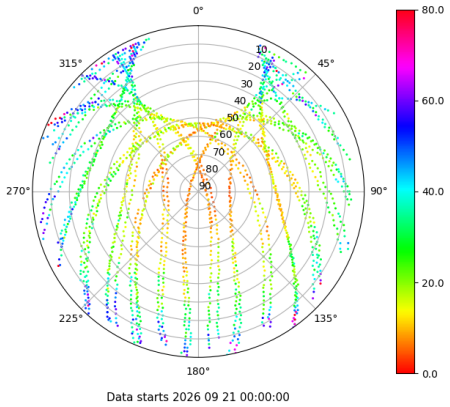


## Azimut-Elevacion

Azimuth-elevation plot for station HUE1. Signal to Noise S1C Data file HUE100ESP_R_2026264.xtr

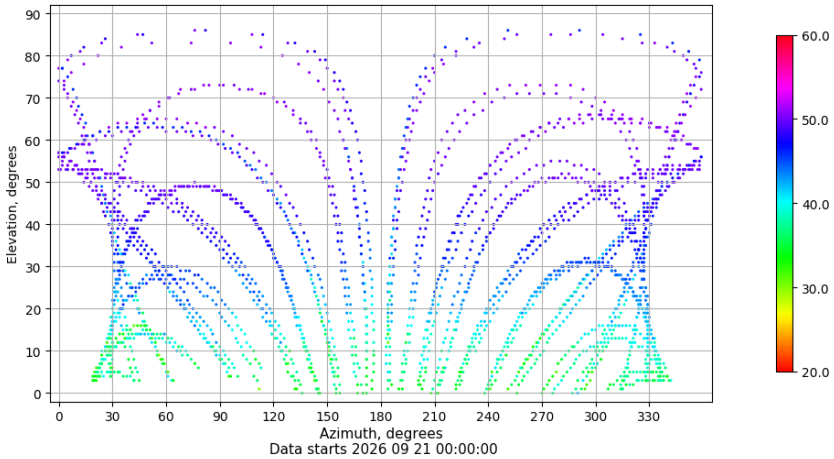


## Tiempo-Elevacion

Time-elevation plot for station HUE1. Signal to Noise S1C Data file HUE100ESP_R_2026264.xtr

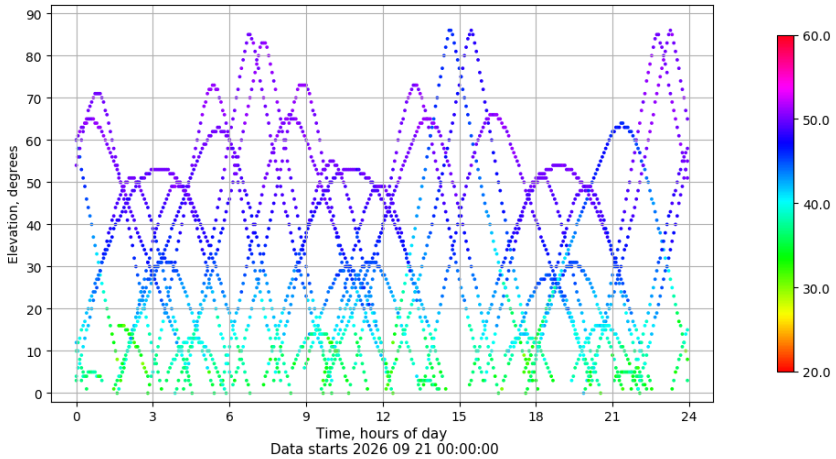

GOBIERNO DE ESPAÑA
MINISTERIO DE TRANSPORTES, MOVILIDAD Y AGENDA URBANA
Instituto Geográfico Nacional 1870 · 2020

# Control de calidad GNSS GAL diario

Estacion: HUE1
Fecha: 2026 09 21
Dia del año: 264

## Señal-Ruido GAL E1 y E5

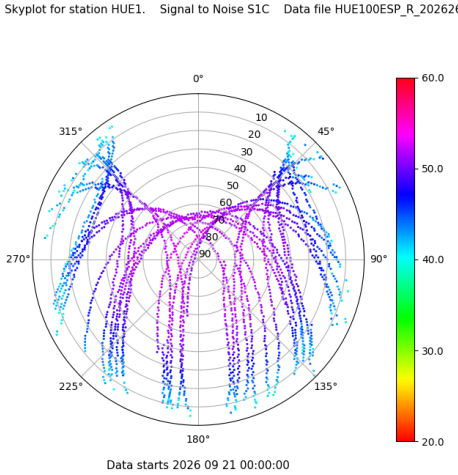


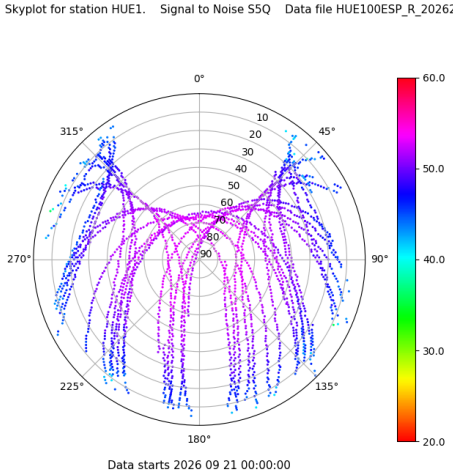


## Multipath GAL E1 y E5

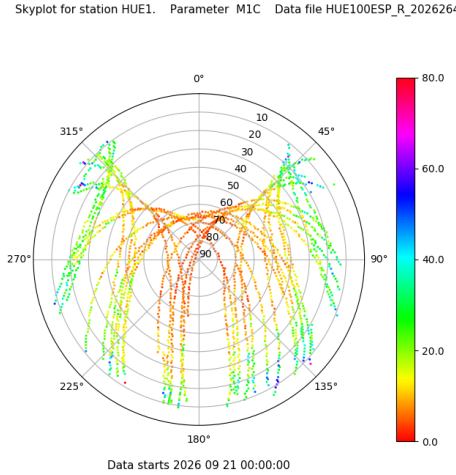


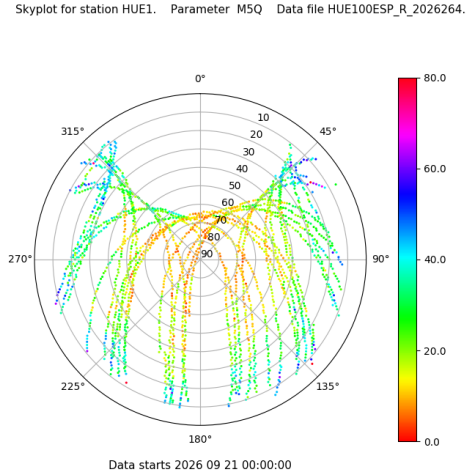


## Azimut-Elevacion

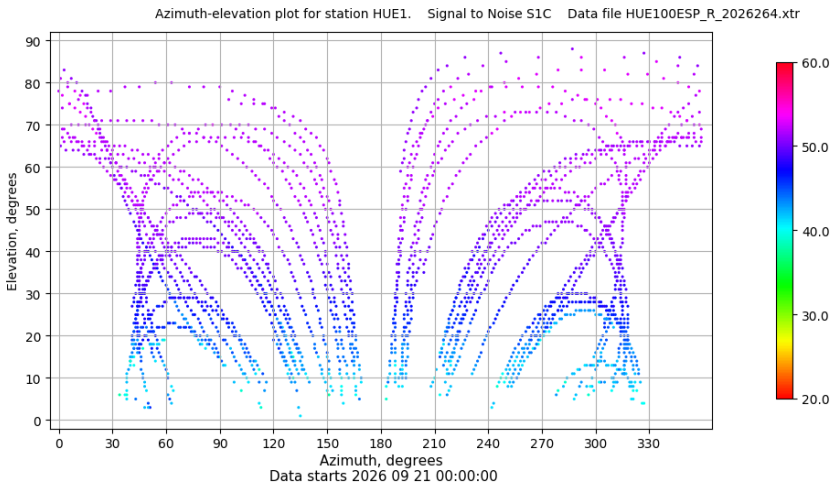

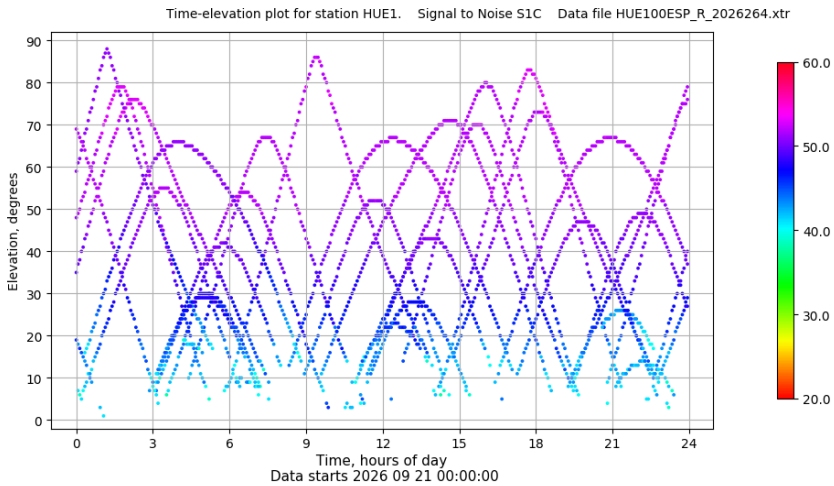
## Tiempo-Elevacion