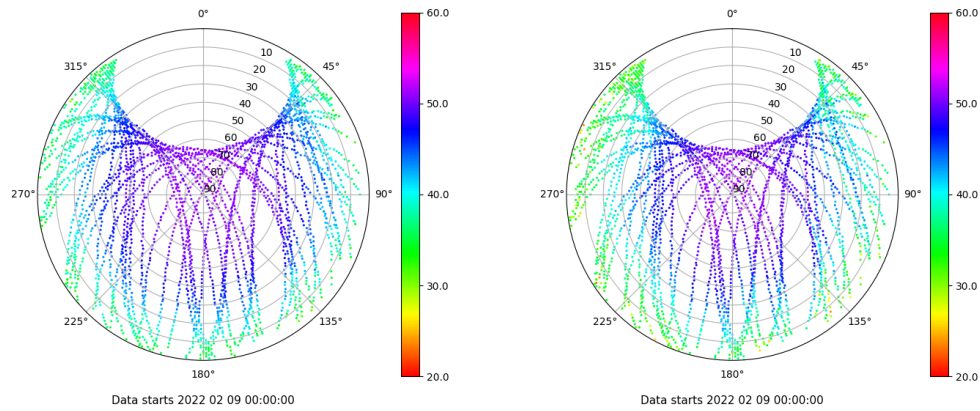


Control de calidad GNSS GPS diario

Estacion: HUE1
 Fecha: 2022 02 09
 Dia del año: 040

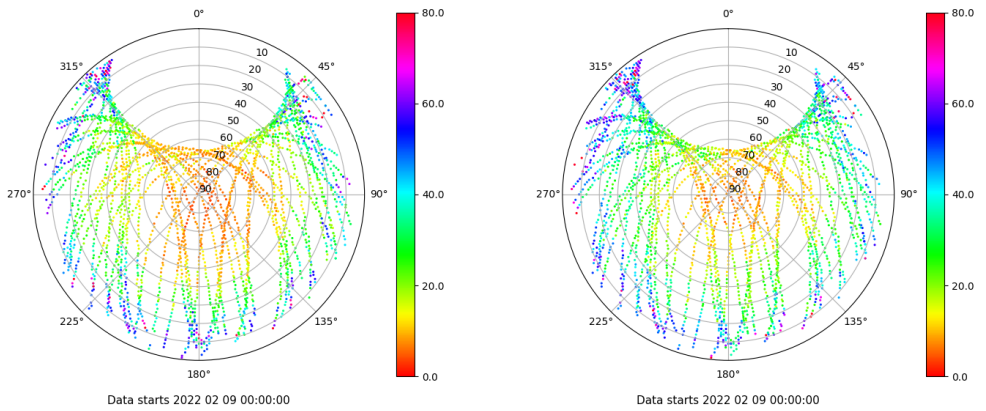
Señal-Ruido GPS L1 y L2

Skyplot for station HUE1. Signal to Noise S1C Data file HUE100ESP_R_2022040.xtr Skyplot for station HUE1. Signal to Noise S2W Data file HUE100ESP_R_2022040.xtr



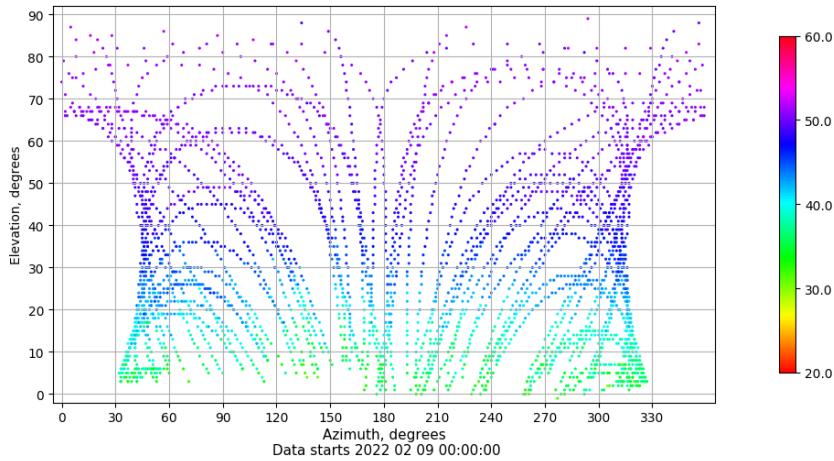
Multipath GPS L1 y L2

Skyplot for station HUE1. Parameter M1C Data file HUE100ESP_R_2022040.xtr Skyplot for station HUE1. Parameter M2W Data file HUE100ESP_R_2022040.xtr



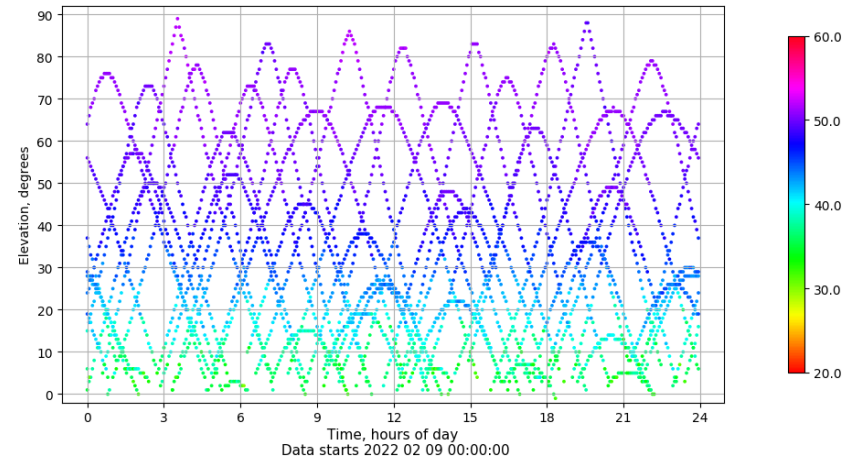
Azimuth-Elevacion

Azimuth-elevation plot for station HUE1. Signal to Noise S1C Data file HUE100ESP_R_2022040.xtr



Tiempo-Elevacion

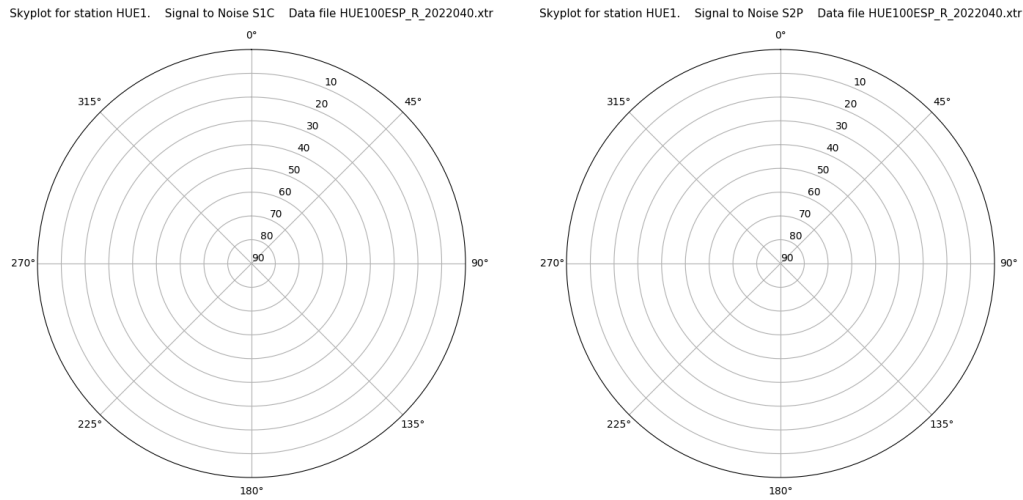
Time-elevation plot for station HUE1. Signal to Noise S1C Data file HUE100ESP_R_2022040.xtr



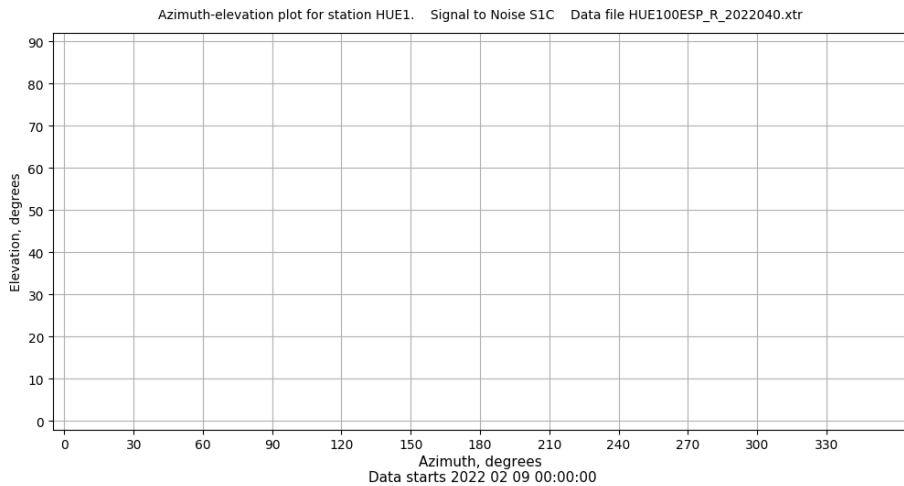
Control de calidad GNSS GLO diario

Estacion: HUE1
 Fecha: 2022 02 09
 Dia del año: 040

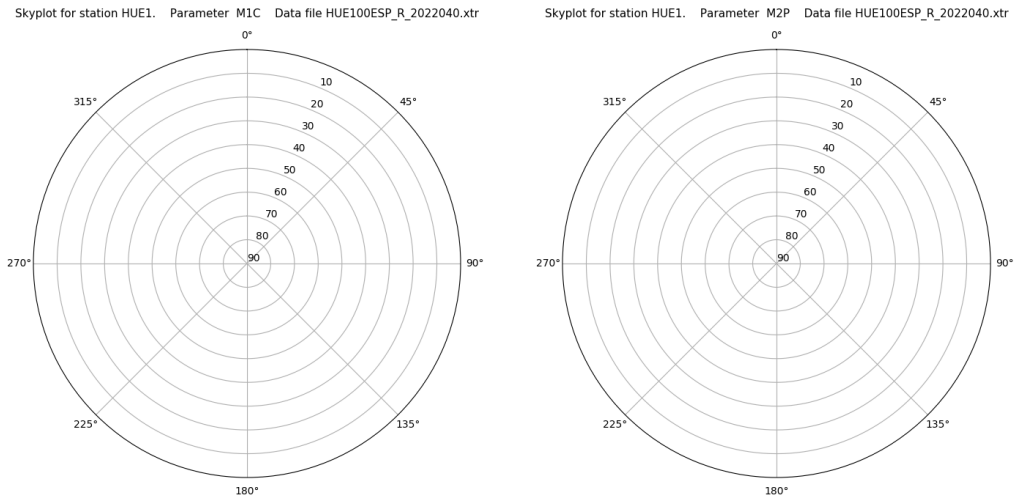
Señal-Ruido GLO L1 y L2



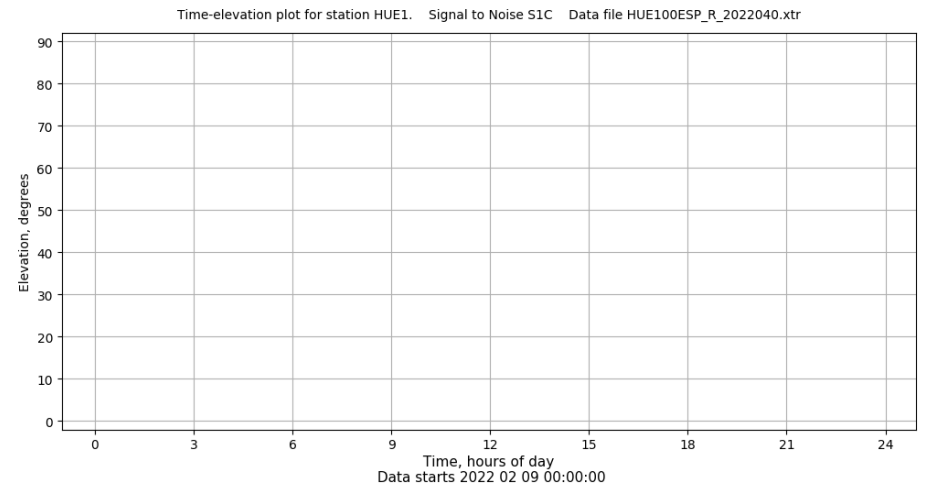
Azimut-Elevacion



Multipath GLO L1 y L2



Tiempo-Elevacion

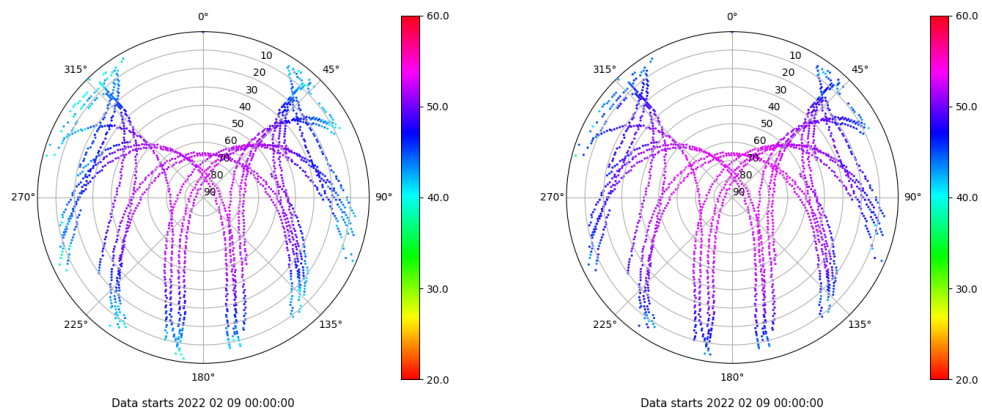


Control de calidad GNSS GAL diario

Estacion: HUE1
Fecha: 2022 02 09
Dia del año: 040

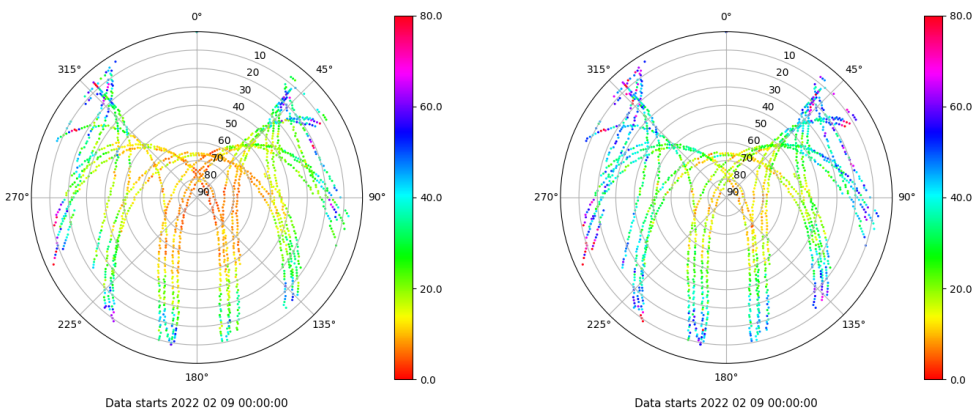
Señal-Ruido GAL E1 y E5

Skyplot for station HUE1. Signal to Noise S1C Data file HUE100ESP_R_2022040.xtr Skyplot for station HUE1. Signal to Noise S5Q Data file HUE100ESP_R_2022040.xtr



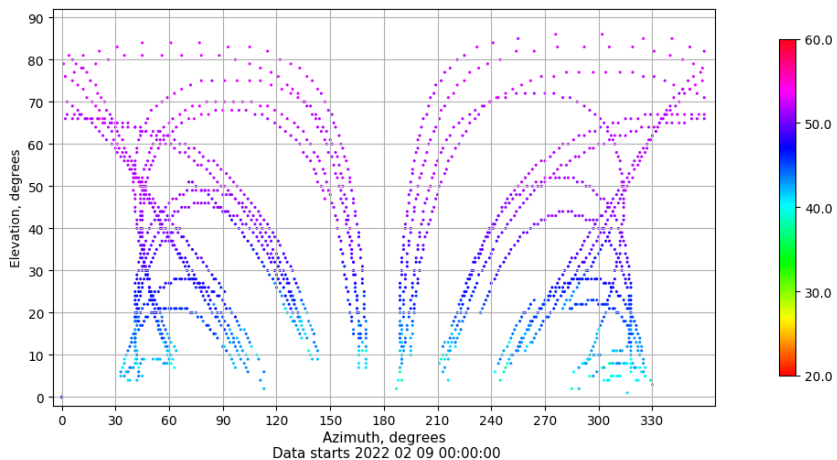
Multipath GAL E1 y E5

Skyplot for station HUE1. Parameter M1C Data file HUE100ESP_R_2022040.xtr Skyplot for station HUE1. Parameter M5Q Data file HUE100ESP_R_2022040.xtr



Azimuth-Elevacion

Azimuth-elevation plot for station HUE1. Signal to Noise S1C Data file HUE100ESP_R_2022040.xtr



Tiempo-Elevacion

Time-elevation plot for station HUE1. Signal to Noise S1C Data file HUE100ESP_R_2022040.xtr

