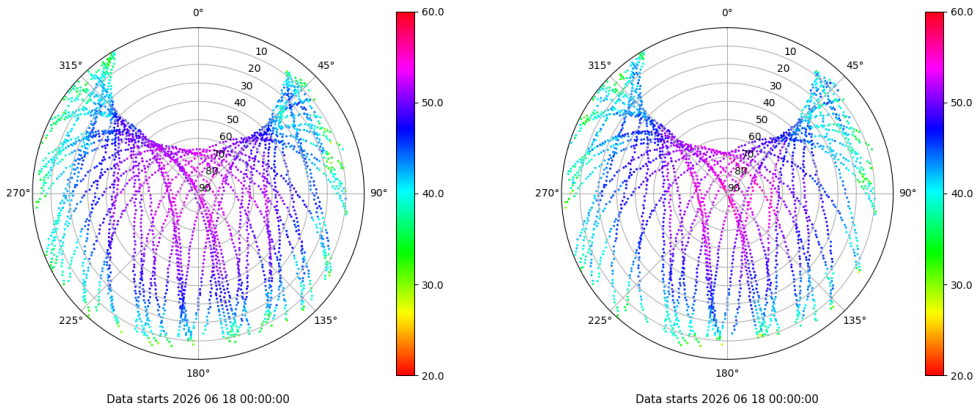


# Control de calidad GNSS GPS diario

Estacion: GRA1  
 Fecha: 2026 06 18  
 Dia del año: 169

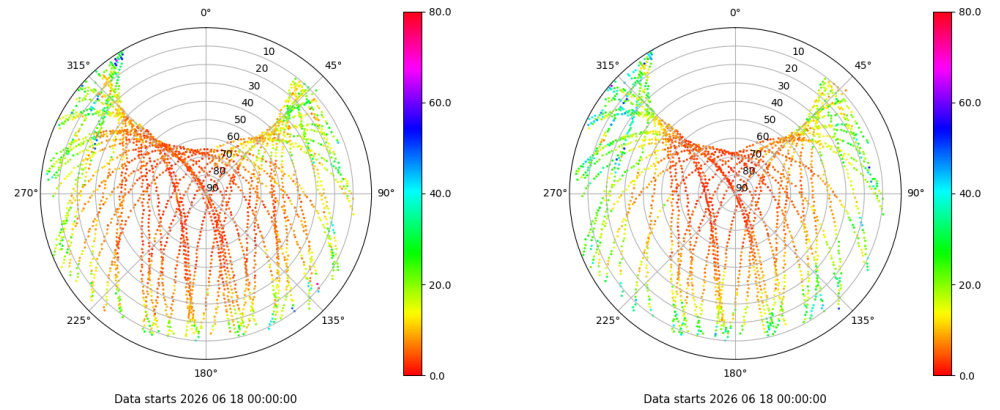
## Señal-Ruido GPS L1 y L2

Skyplot for station GRA1. Signal to Noise S1C Data file GRA100ESP\_R\_2026169.xtr Skyplot for station GRA1. Signal to Noise S2S Data file GRA100ESP\_R\_2026169.xtr



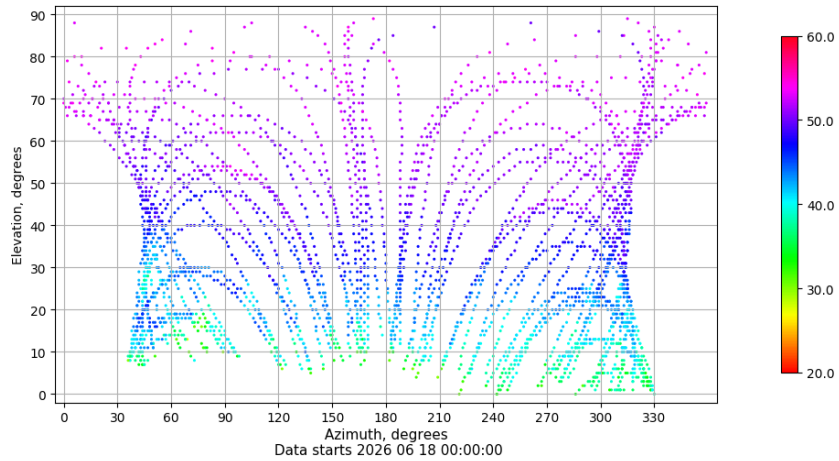
## Multipath GPS L1 y L2

Skyplot for station GRA1. Parameter M1C Data file GRA100ESP\_R\_2026169.xtr Skyplot for station GRA1. Parameter M2S Data file GRA100ESP\_R\_2026169.xtr



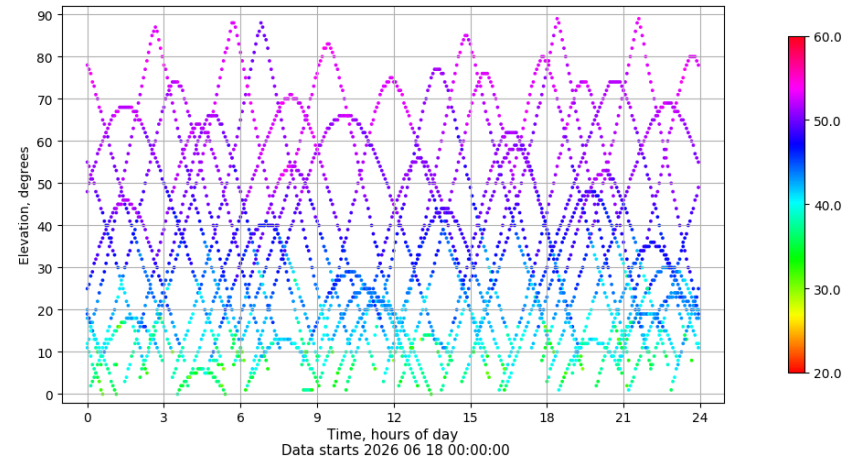
## Azimuth-Elevacion

Azimuth-elevation plot for station GRA1. Signal to Noise S1C Data file GRA100ESP\_R\_2026169.xtr



## Tiempo-Elevacion

Time-elevation plot for station GRA1. Signal to Noise S1C Data file GRA100ESP\_R\_2026169.xtr

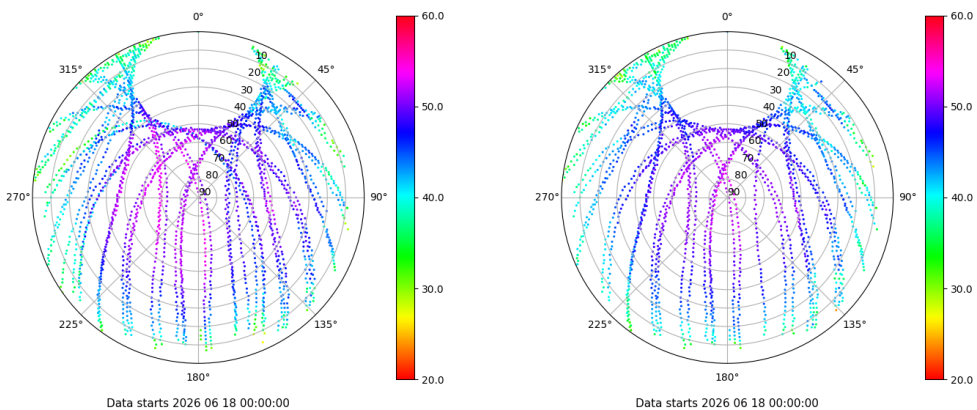


# Control de calidad GNSS GLO diario

Estacion: GRA1  
 Fecha: 2026 06 18  
 Dia del año: 169

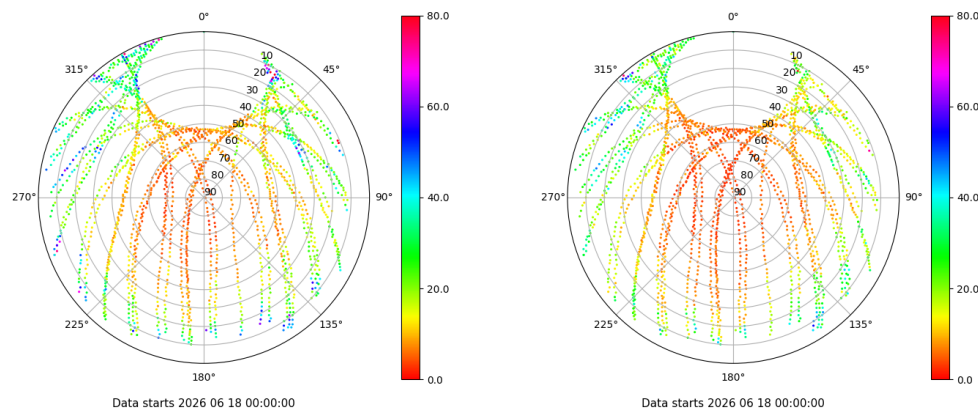
## Señal-Ruido GLO L1 y L2

Skyplot for station GRA1. Signal to Noise S1C Data file GRA100ESP\_R\_2026169.xtr Skyplot for station GRA1. Signal to Noise S2C Data file GRA100ESP\_R\_2026169.xtr



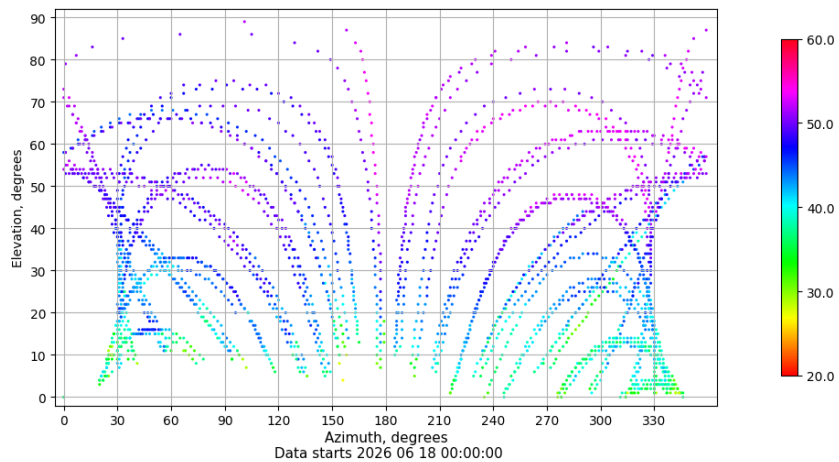
## Multipath GLO L1 y L2

Skyplot for station GRA1. Parameter M1C Data file GRA100ESP\_R\_2026169.xtr Skyplot for station GRA1. Parameter M2C Data file GRA100ESP\_R\_2026169.xtr



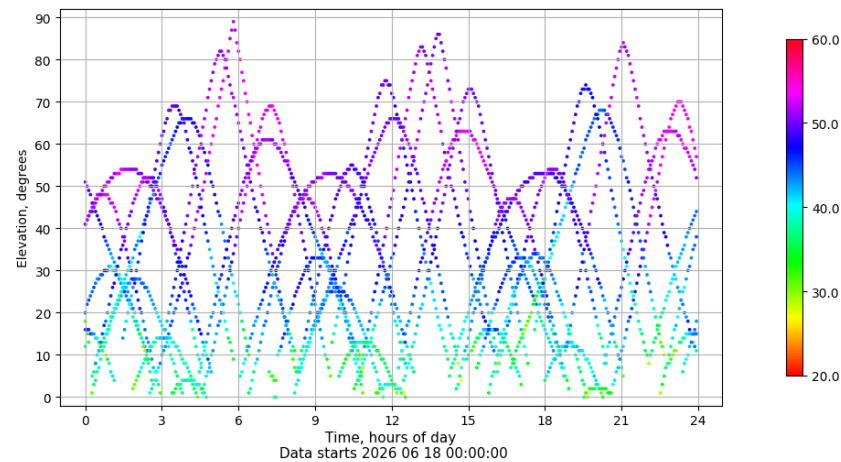
## Azimuth-Elevacion

Azimuth-elevation plot for station GRA1. Signal to Noise S1C Data file GRA100ESP\_R\_2026169.xtr



## Tiempo-Elevacion

Time-elevation plot for station GRA1. Signal to Noise S1C Data file GRA100ESP\_R\_2026169.xtr

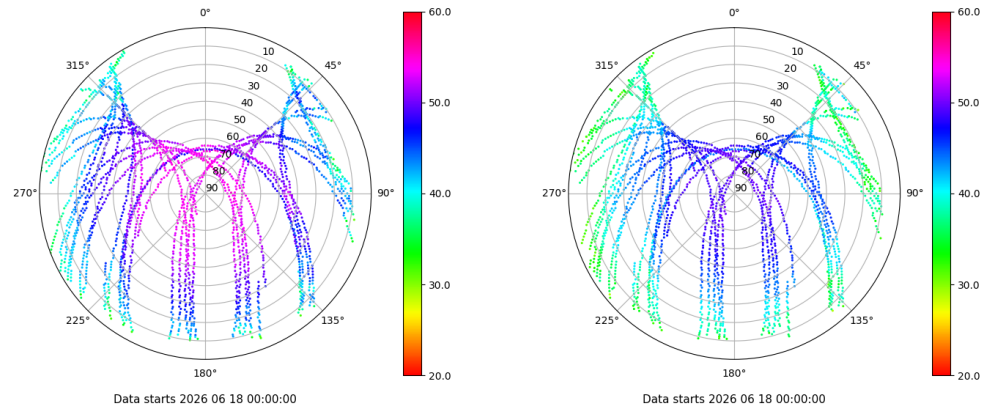


# Control de calidad GNSS GAL diario

Estacion: GRA1  
 Fecha: 2026 06 18  
 Dia del año: 169

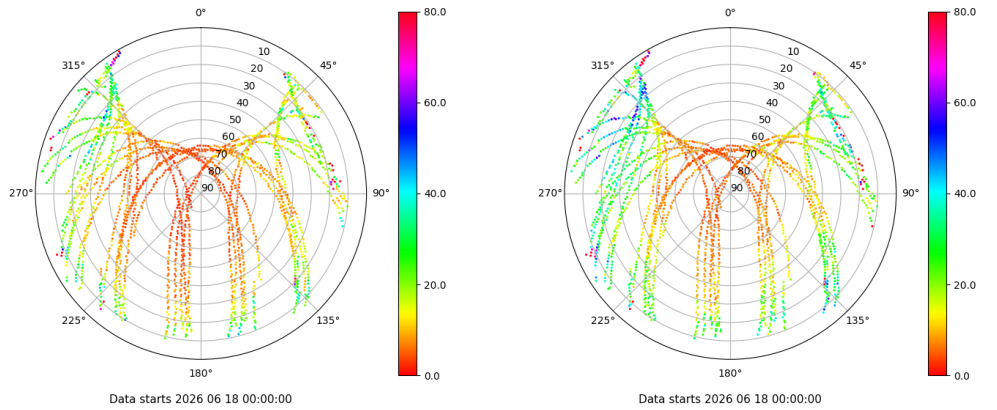
## Señal-Ruido GAL E1 y E5

Skyplot for station GRA1. Signal to Noise S1C Data file GRA100ESP\_R\_2026169.xtr Skyplot for station GRA1. Signal to Noise S5Q Data file GRA100ESP\_R\_2026169.xtr



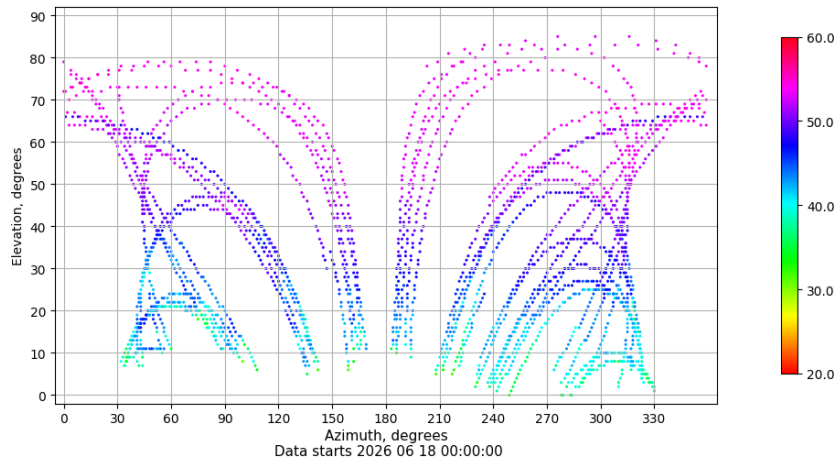
## Multipath GAL E1 y E5

Skyplot for station GRA1. Parameter M1C Data file GRA100ESP\_R\_2026169.xtr Skyplot for station GRA1. Parameter M5Q Data file GRA100ESP\_R\_2026169.xtr



## Azimuth-Elevacion

Azimuth-elevation plot for station GRA1. Signal to Noise S1C Data file GRA100ESP\_R\_2026169.xtr



## Tiempo-Elevacion

Time-elevation plot for station GRA1. Signal to Noise S1C Data file GRA100ESP\_R\_2026169.xtr

