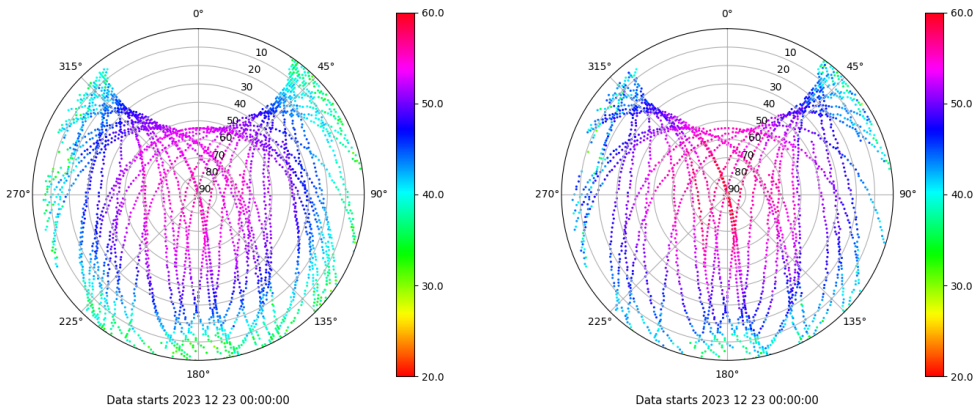


# Control de calidad GNSS GPS diario

Estacion: GOME  
 Fecha: 2023 12 23  
 Dia del año: 357

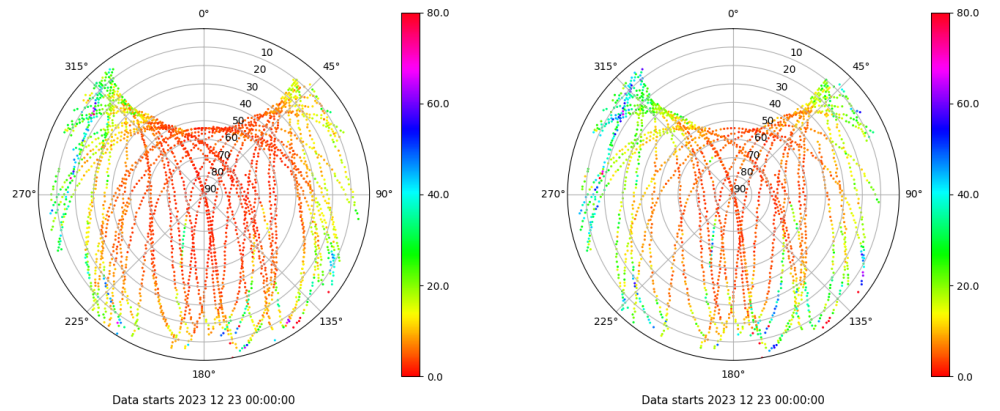
## Señal-Ruido GPS L1 y L2

Skyplot for station GOME. Signal to Noise S1C Data file GOME00ESP\_R\_2023357.xtr Skyplot for station GOME. Signal to Noise S2S Data file GOME00ESP\_R\_2023357.xtr



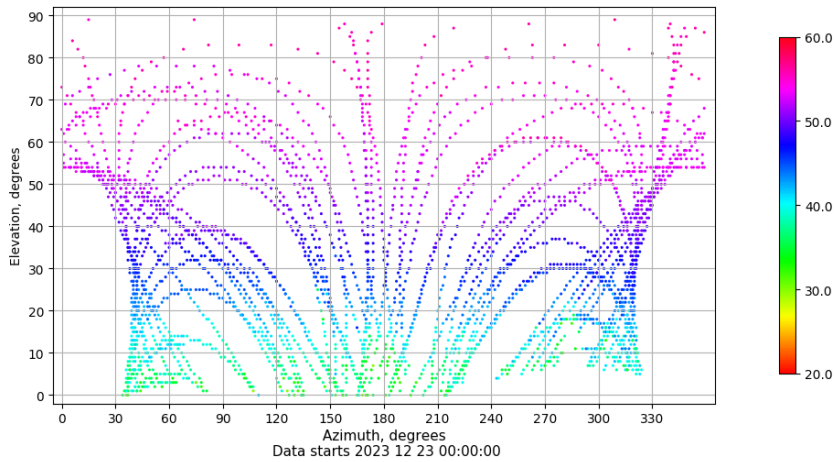
## Multipath GPS L1 y L2

Skyplot for station GOME. Parameter M1C Data file GOME00ESP\_R\_2023357.xtr Skyplot for station GOME. Parameter M2S Data file GOME00ESP\_R\_2023357.xtr



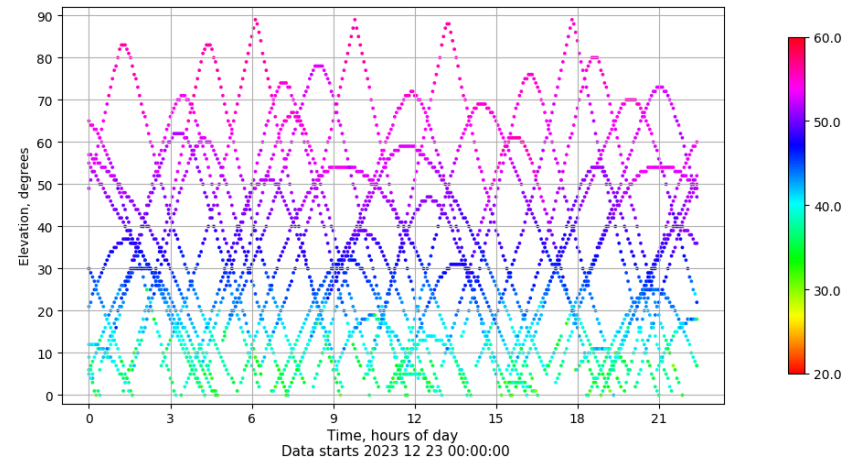
## Azimuth-Elevacion

Azimuth-elevation plot for station GOME. Signal to Noise S1C Data file GOME00ESP\_R\_2023357.xtr



## Tiempo-Elevacion

Time-elevation plot for station GOME. Signal to Noise S1C Data file GOME00ESP\_R\_2023357.xtr



# Control de calidad GNSS GLO diario

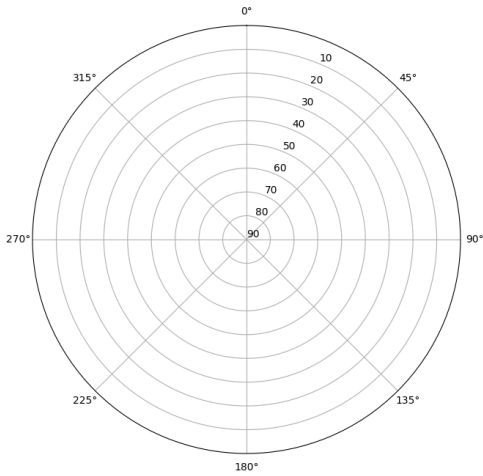
Estacion: GOME

Fecha: 2023 12 23

Dia del año: 357

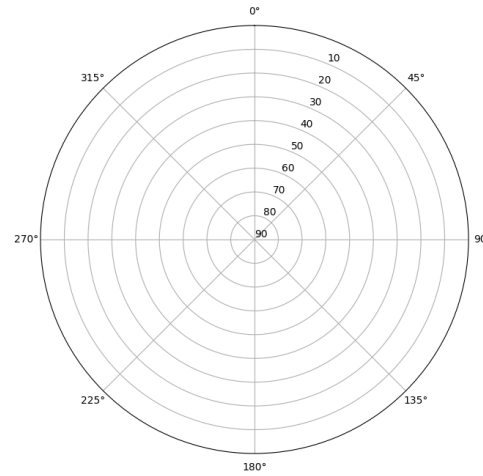
## Señal-Ruido GLO L1 y L2

Skyplot for station GOME. Signal to Noise S1C Data file GOME00ESP\_R\_2023357.xtr



Data starts 2023 12 23 00:00:00

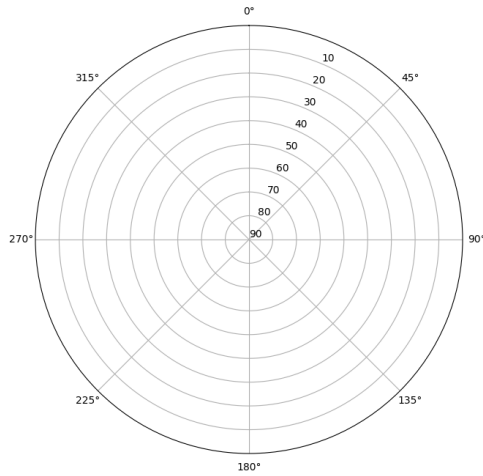
Skyplot for station GOME. Signal to Noise S2C Data file GOME00ESP\_R\_2023357.xtr



Data starts 2023 12 23 00:00:00

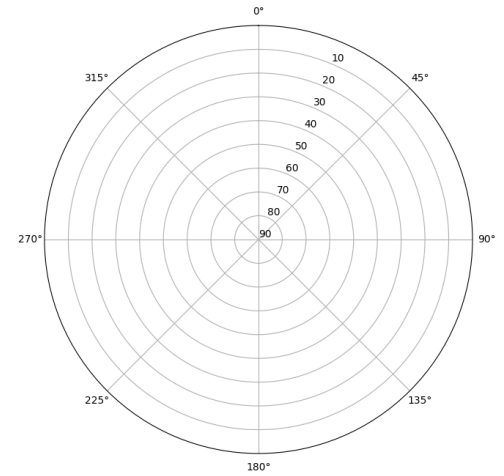
## Multipath GLO L1 y L2

Skyplot for station GOME. Parameter M1C Data file GOME00ESP\_R\_2023357.xtr



Data starts 2023 12 23 00:00:00

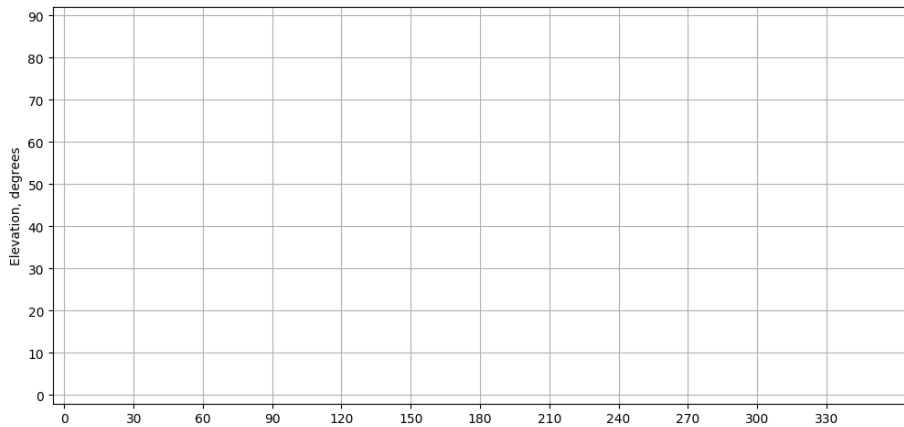
Skyplot for station GOME. Parameter M2C Data file GOME00ESP\_R\_2023357.xtr



Data starts 2023 12 23 00:00:00

## Azimut-Elevacion

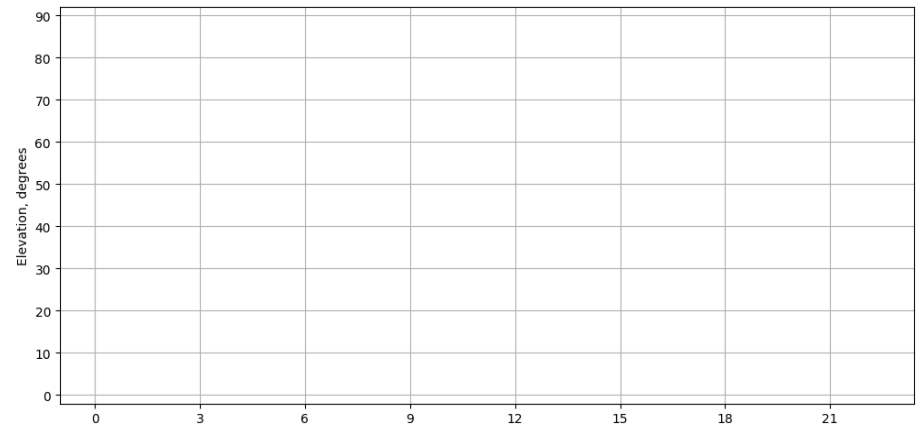
Azimuth-elevation plot for station GOME. Signal to Noise S1C Data file GOME00ESP\_R\_2023357.xtr



Data starts 2023 12 23 00:00:00

## Tiempo-Elevacion

Time-elevation plot for station GOME. Signal to Noise S1C Data file GOME00ESP\_R\_2023357.xtr



Data starts 2023 12 23 00:00:00

# Control de calidad GNSS GAL diario

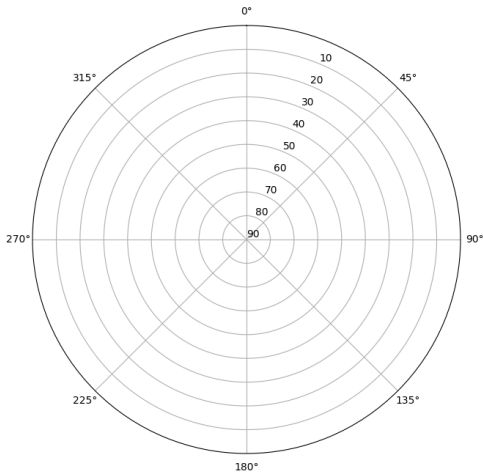
Estacion: GOME

Fecha: 2023 12 23

Dia del año: 357

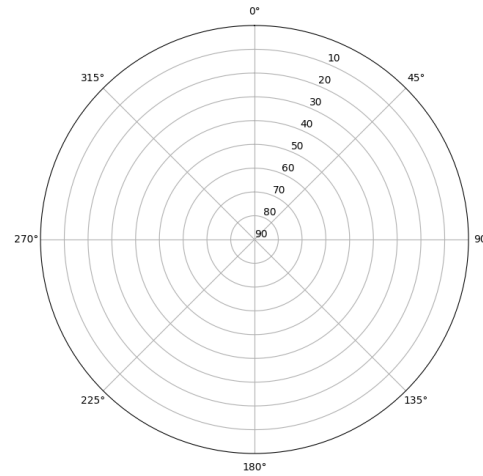
## Señal-Ruido GAL E1 y E5

Skyplot for station GOME. Signal to Noise S1C Data file GOME00ESP\_R\_2023357.xtr



Data starts 2023 12 23 00:00:00

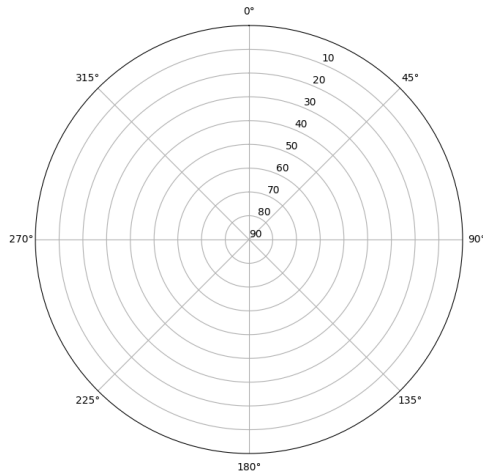
Skyplot for station GOME. Signal to Noise S5Q Data file GOME00ESP\_R\_2023357.xtr



Data starts 2023 12 23 00:00:00

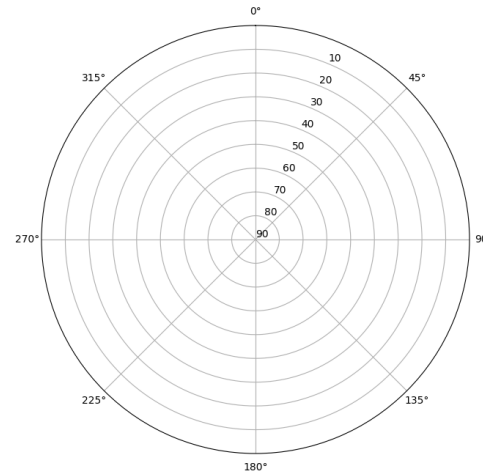
## Multipath GAL E1 y E5

Skyplot for station GOME. Parameter M1C Data file GOME00ESP\_R\_2023357.xtr



Data starts 2023 12 23 00:00:00

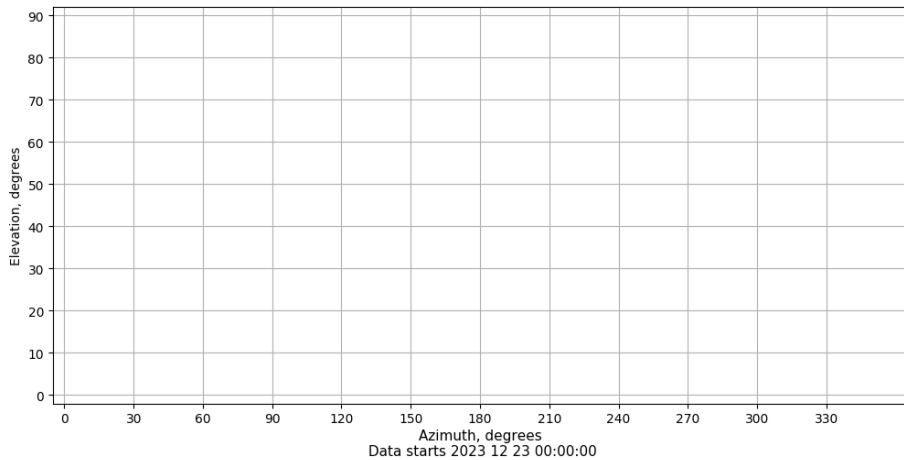
Skyplot for station GOME. Parameter M5Q Data file GOME00ESP\_R\_2023357.xtr



Data starts 2023 12 23 00:00:00

## Azimut-Elevacion

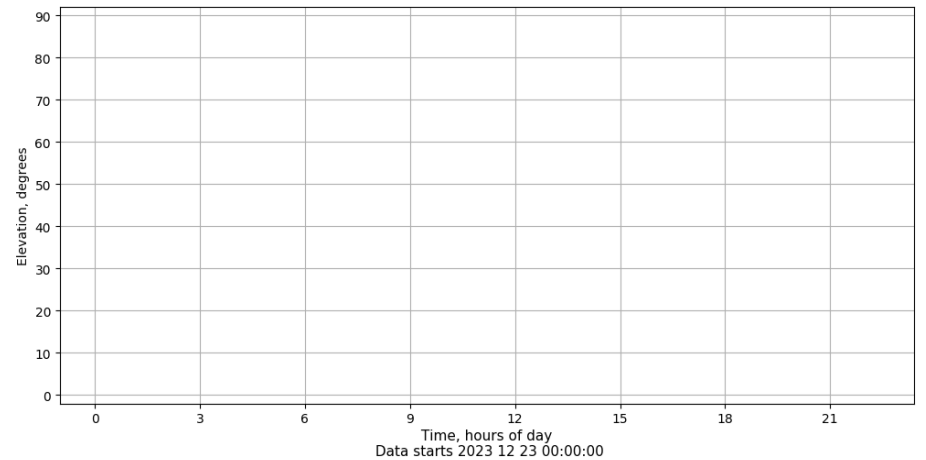
Azimuth-elevation plot for station GOME. Signal to Noise S1C Data file GOME00ESP\_R\_2023357.xtr



Data starts 2023 12 23 00:00:00

## Tiempo-Elevacion

Time-elevation plot for station GOME. Signal to Noise S1C Data file GOME00ESP\_R\_2023357.xtr



Data starts 2023 12 23 00:00:00