

Control de calidad GNSS GPS diario

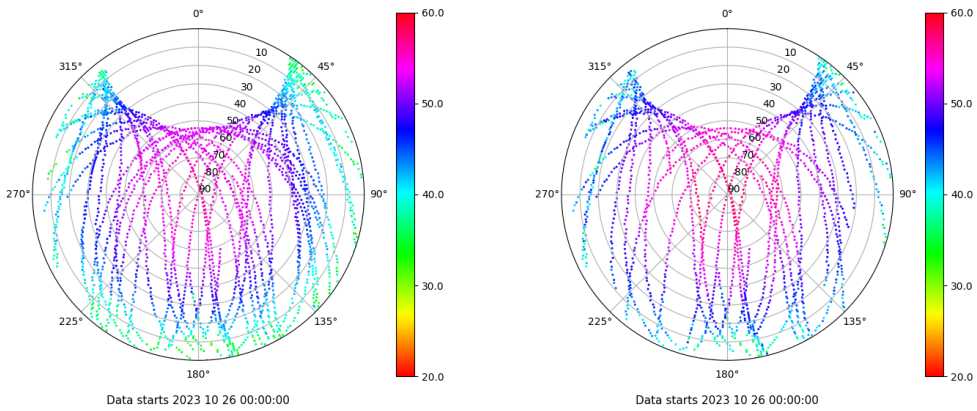
Estacion: GOME

Fecha: 2023 10 26

Dia del año: 299

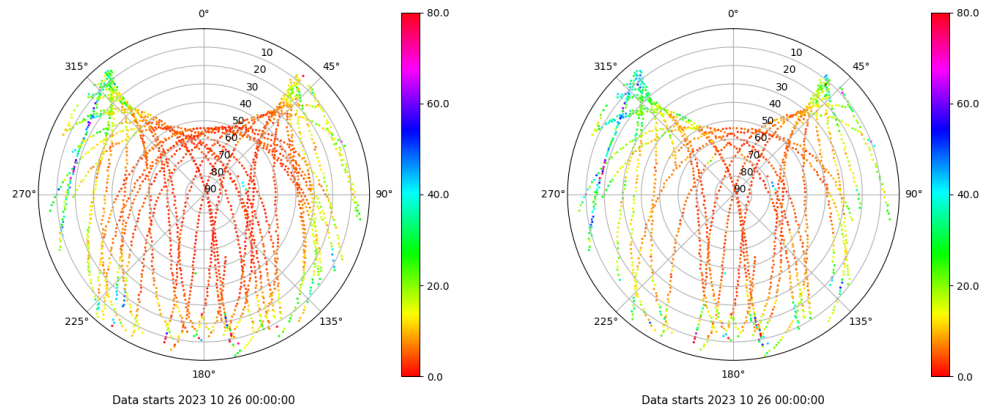
Señal-Ruido GPS L1 y L2

Skyplot for station GOME. Signal to Noise S1C Data file GOME00ESP_R_2023299.xtr Skyplot for station GOME. Signal to Noise S2S Data file GOME00ESP_R_2023299.xtr



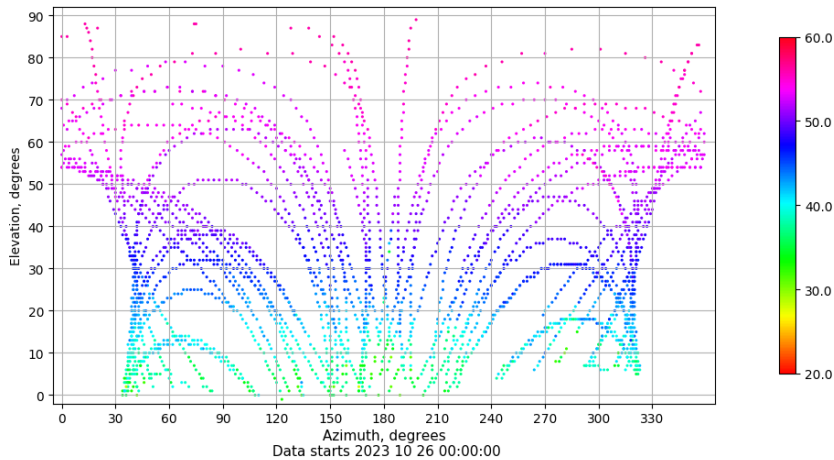
Multipath GPS L1 y L2

Skyplot for station GOME. Parameter M1C Data file GOME00ESP_R_2023299.xtr Skyplot for station GOME. Parameter M2S Data file GOME00ESP_R_2023299.xtr



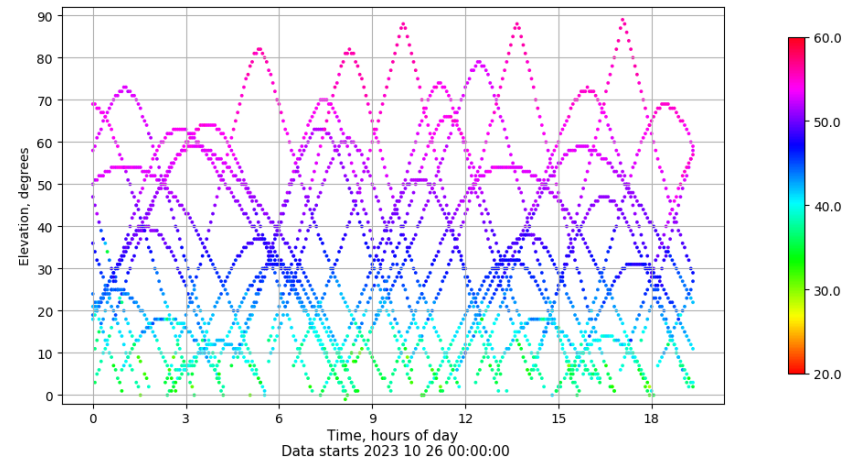
Azimuth-Elevacion

Azimuth-elevation plot for station GOME. Signal to Noise S1C Data file GOME00ESP_R_2023299.xtr



Tiempo-Elevacion

Time-elevation plot for station GOME. Signal to Noise S1C Data file GOME00ESP_R_2023299.xtr



Control de calidad GNSS GLO diario

Estacion: GOME

Fecha: 2023 10 26

Dia del año: 299

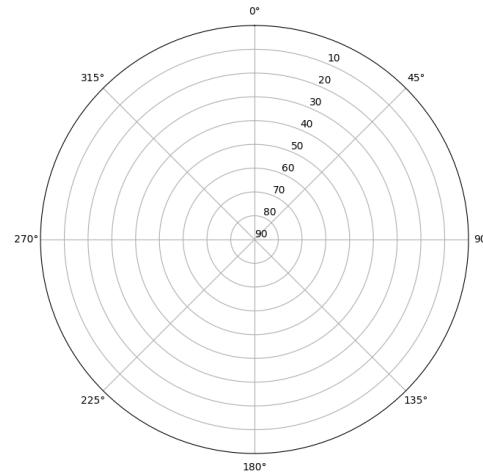
Señal-Ruido GLO L1 y L2

Skyplot for station GOME. Signal to Noise S1C Data file GOME00ESP_R_2023299.xtr



Data starts 2023 10 26 00:00:00

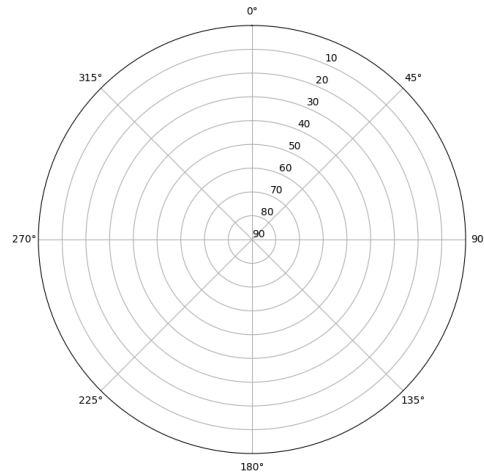
Skyplot for station GOME. Signal to Noise S2C Data file GOME00ESP_R_2023299.xtr



Data starts 2023 10 26 00:00:00

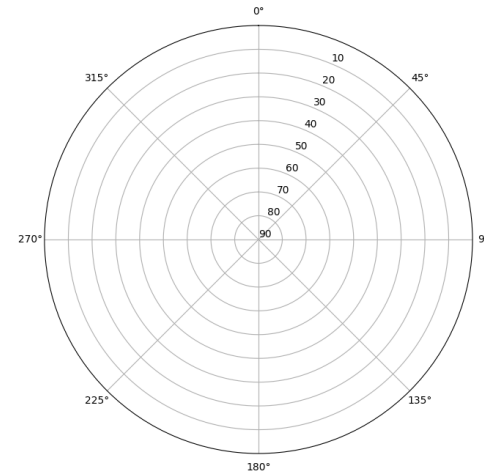
Multipath GLO L1 y L2

Skyplot for station GOME. Parameter M1C Data file GOME00ESP_R_2023299.xtr



Data starts 2023 10 26 00:00:00

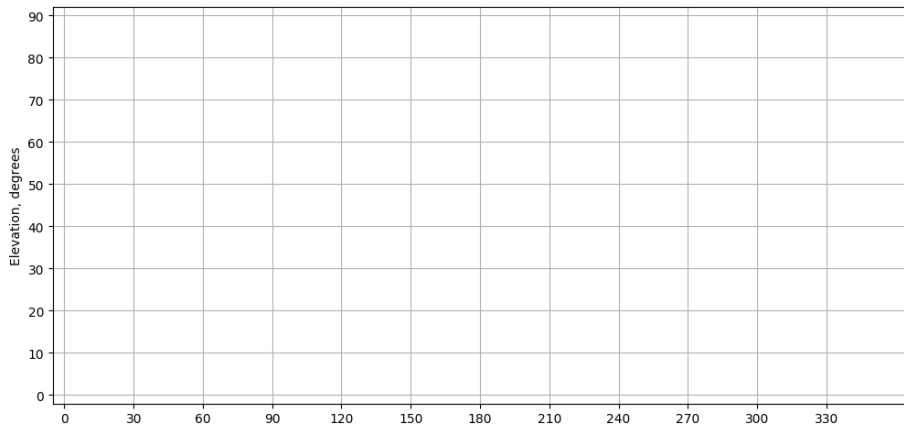
Skyplot for station GOME. Parameter M2C Data file GOME00ESP_R_2023299.xtr



Data starts 2023 10 26 00:00:00

Azimut-Elevacion

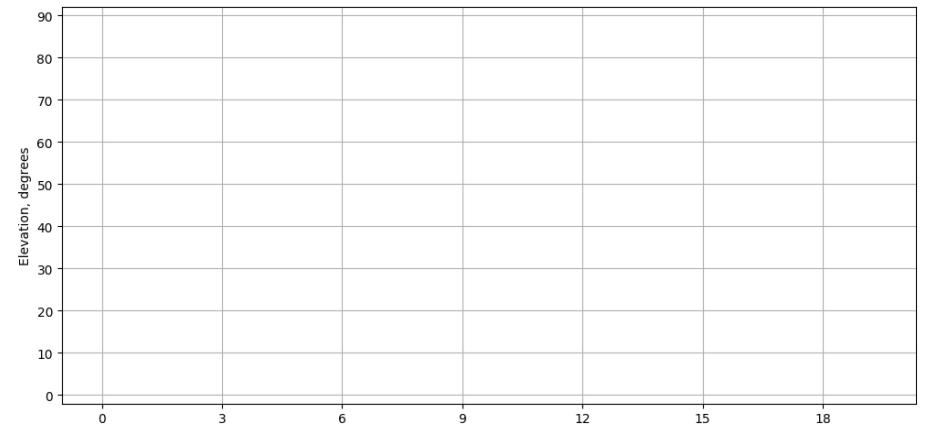
Azimuth-elevation plot for station GOME. Signal to Noise S1C Data file GOME00ESP_R_2023299.xtr



Data starts 2023 10 26 00:00:00

Tiempo-Elevacion

Time-elevation plot for station GOME. Signal to Noise S1C Data file GOME00ESP_R_2023299.xtr



Data starts 2023 10 26 00:00:00

Control de calidad GNSS GAL diario

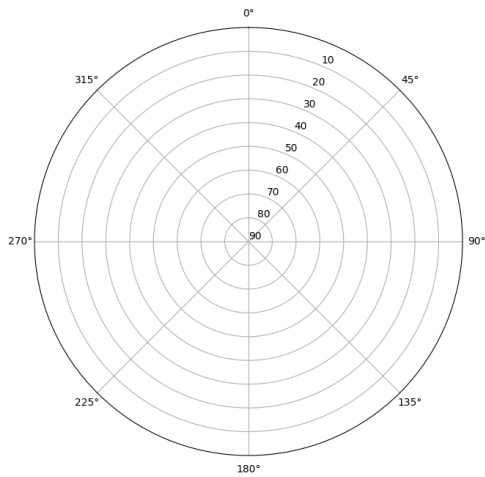
Estacion: GOME

Fecha: 2023 10 26

Dia del año: 299

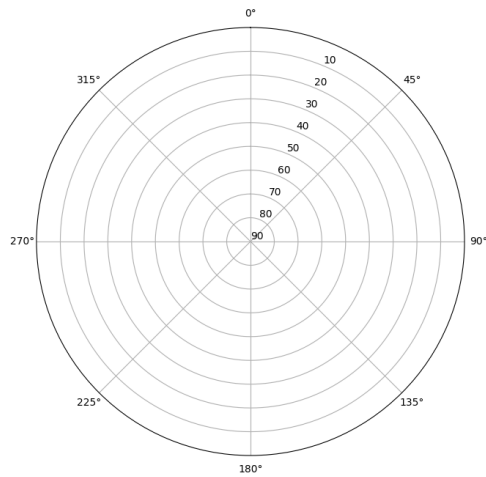
Señal-Ruido GAL E1 y E5

Skyplot for station GOME. Signal to Noise S1C Data file GOME00ESP_R_2023299.xtr



Data starts 2023 10 26 00:00:00

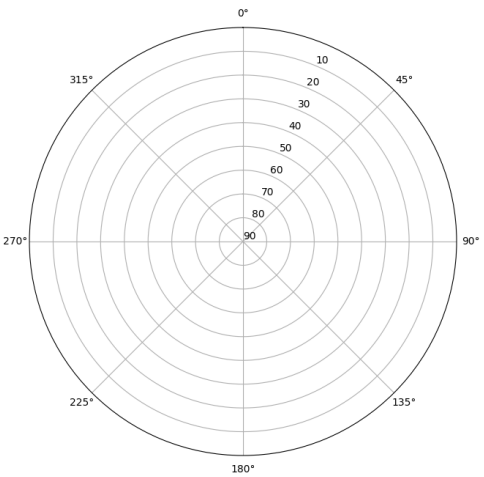
Skyplot for station GOME. Signal to Noise S5Q Data file GOME00ESP_R_2023299.xtr



Data starts 2023 10 26 00:00:00

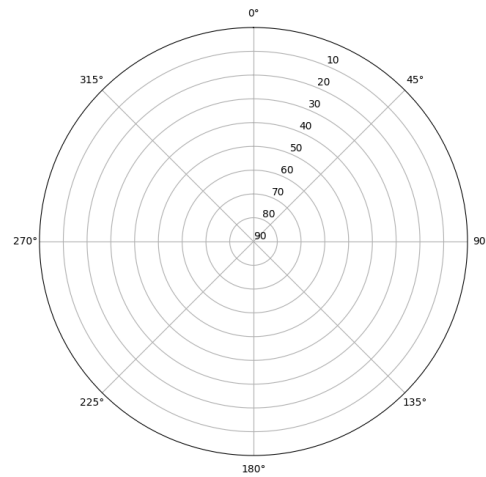
Multipath GAL E1 y E5

Skyplot for station GOME. Parameter M1C Data file GOME00ESP_R_2023299.xtr



Data starts 2023 10 26 00:00:00

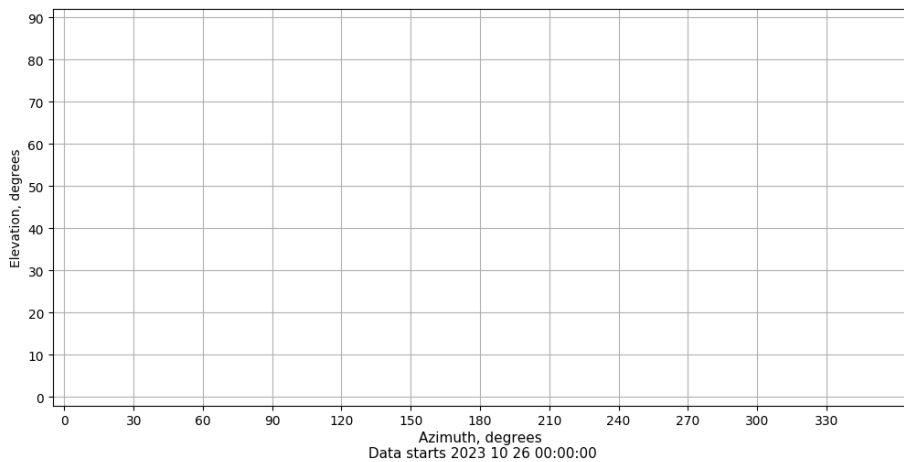
Skyplot for station GOME. Parameter M5Q Data file GOME00ESP_R_2023299.xtr



Data starts 2023 10 26 00:00:00

Azimut-Elevacion

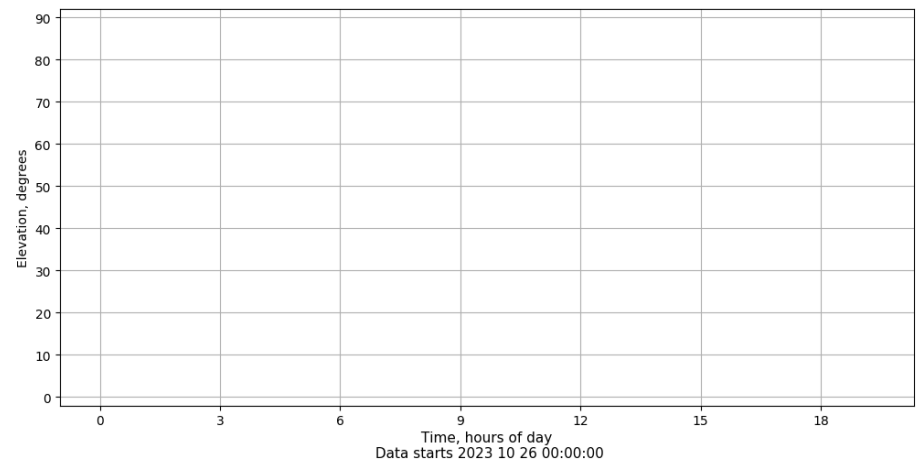
Azimuth-elevation plot for station GOME. Signal to Noise S1C Data file GOME00ESP_R_2023299.xtr



Data starts 2023 10 26 00:00:00

Tiempo-Elevacion

Time-elevation plot for station GOME. Signal to Noise S1C Data file GOME00ESP_R_2023299.xtr



Data starts 2023 10 26 00:00:00