

Control de calidad GNSS GPS diario

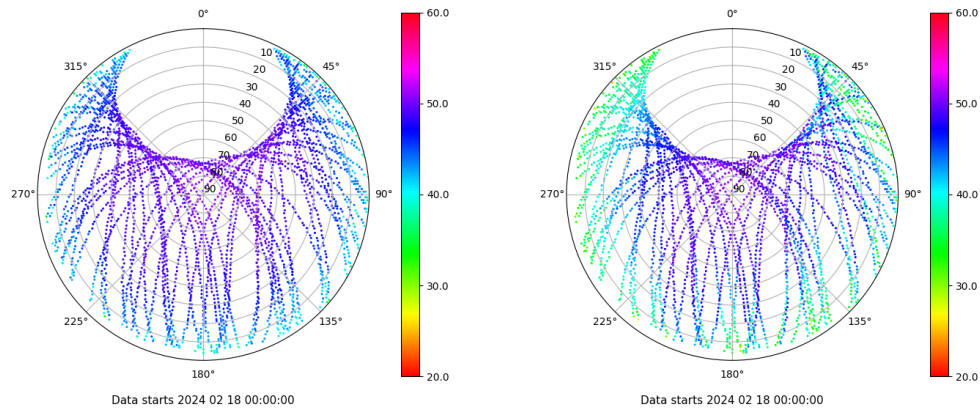
Estacion: GIRO

Fecha: 2024 02 18

Dia del año: 049

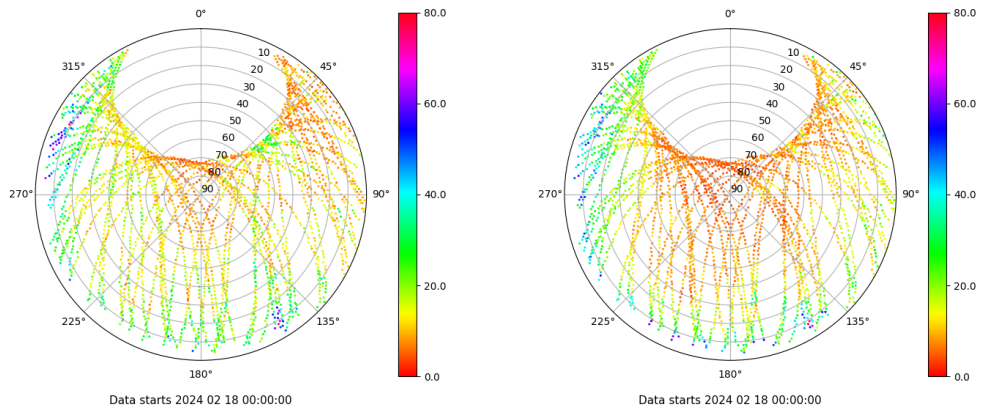
Señal-Ruido GPS L1 y L2

Skyplot for station GIRO. Signal to Noise S1C Data file GIRO00ESP_R_2024049.xtr Skyplot for station GIRO. Signal to Noise S2W Data file GIRO00ESP_R_2024049.xtr



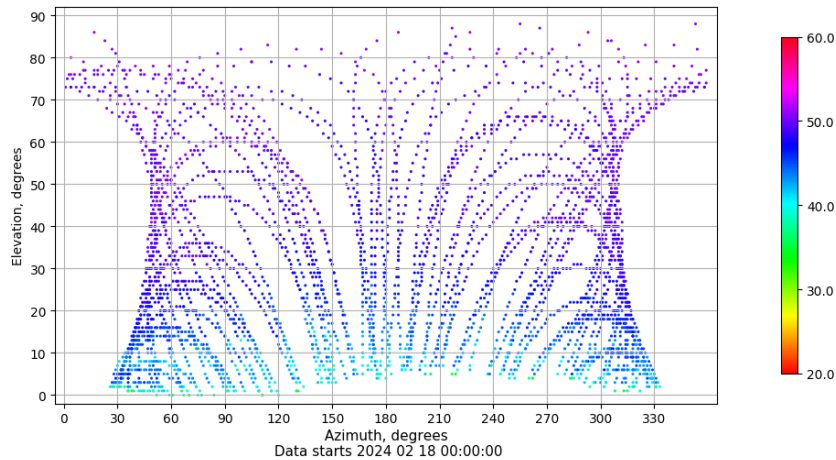
Multipath GPS L1 y L2

Skyplot for station GIRO. Parameter M1C Data file GIRO00ESP_R_2024049.xtr Skyplot for station GIRO. Parameter M2W Data file GIRO00ESP_R_2024049.xtr



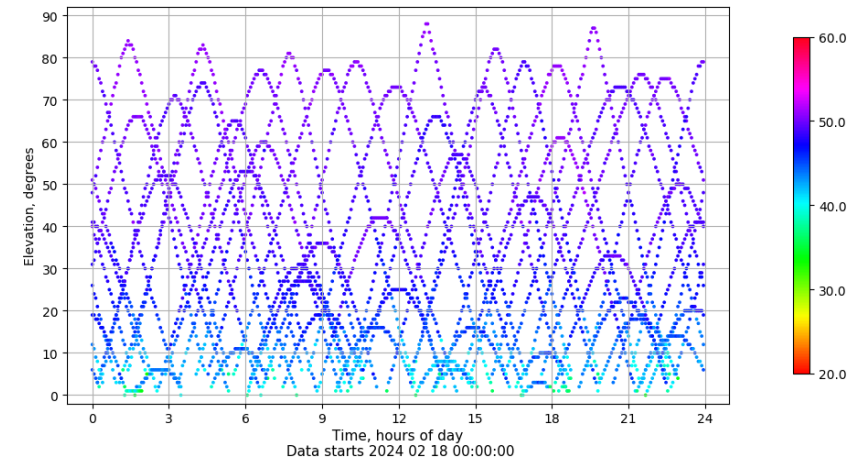
Azimut-Elevacion

Azimuth-elevation plot for station GIRO. Signal to Noise S1C Data file GIRO00ESP_R_2024049.xtr



Tiempo-Elevacion

Time-elevation plot for station GIRO. Signal to Noise S1C Data file GIRO00ESP_R_2024049.xtr

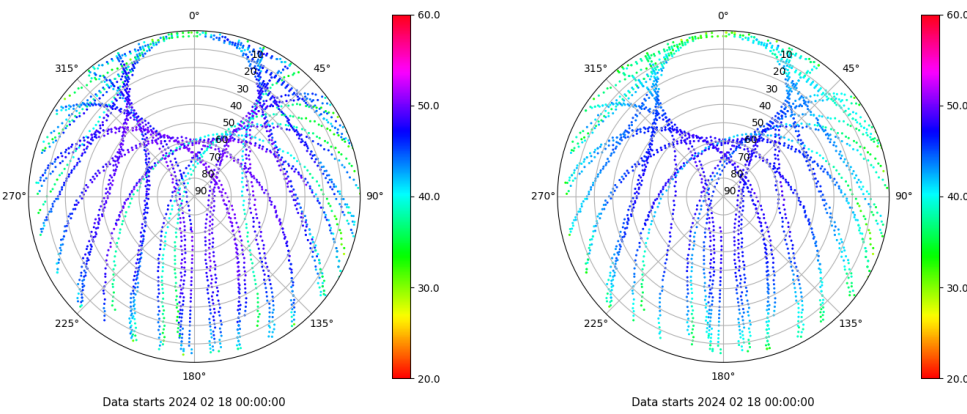


Control de calidad GNSS GLO diario

Estacion: GIRO
Fecha: 2024 02 18
Dia del año: 049

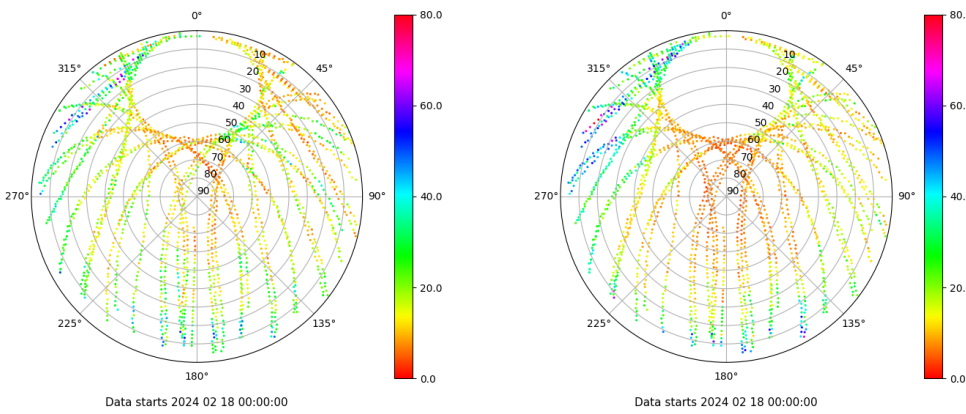
Señal-Ruido GLO L1 y L2

Skyplot for station GIRO. Signal to Noise S1C Data file GIRO00ESP_R_2024049.xtr Skyplot for station GIRO. Signal to Noise S2P Data file GIRO00ESP_R_2024049.xtr



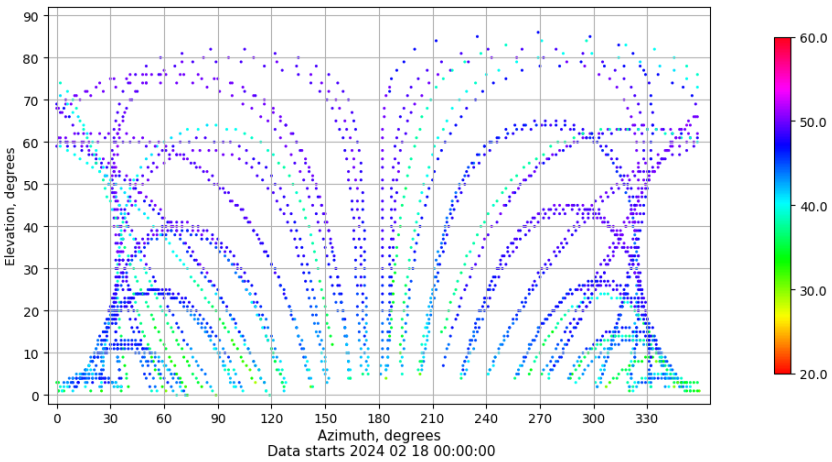
Multipath GLO L1 y L2

Skyplot for station GIRO. Parameter M1C Data file GIRO00ESP_R_2024049.xtr Skyplot for station GIRO. Parameter M2P Data file GIRO00ESP_R_2024049.xtr



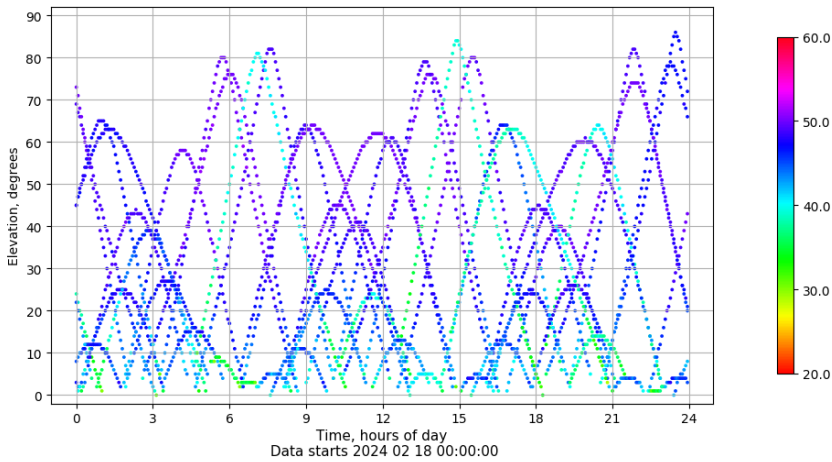
Azimut-Elevacion

Azimuth-elevation plot for station GIRO. Signal to Noise S1C Data file GIRO00ESP_R_2024049.xtr



Tiempo-Elevacion

Time-elevation plot for station GIRO. Signal to Noise S1C Data file GIRO00ESP_R_2024049.xtr



Control de calidad GNSS GAL diario

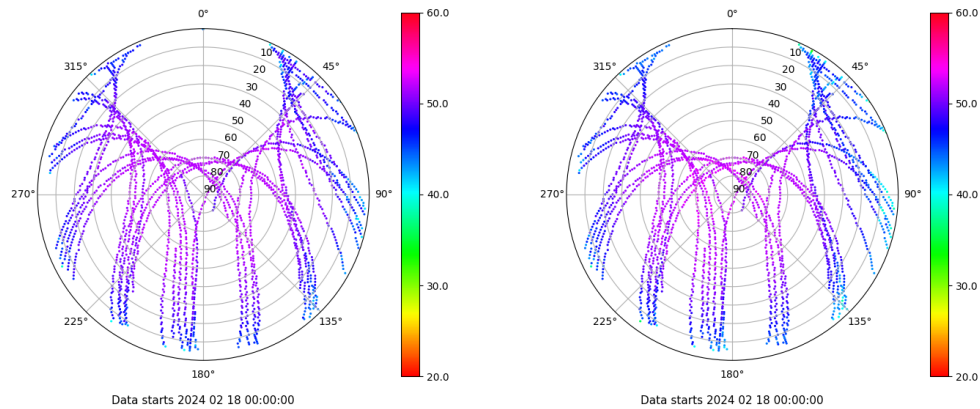
Estacion: GIRO

Fecha: 2024 02 18

Día del año: 049

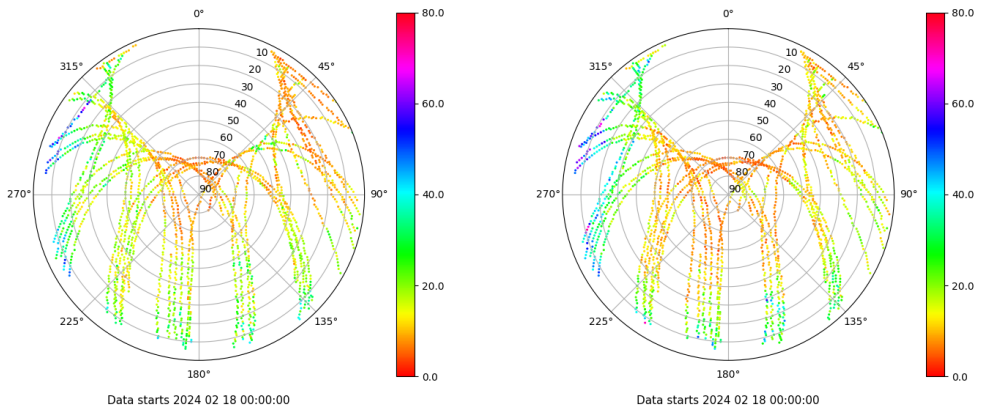
Señal-Ruido GAL E1 y E5

Skyplot for station GIRO. Signal to Noise S1C Data file GIRO00ESP_R_2024049.xtr Skyplot for station GIRO. Signal to Noise S5Q Data file GIRO00ESP_R_2024049.xtr



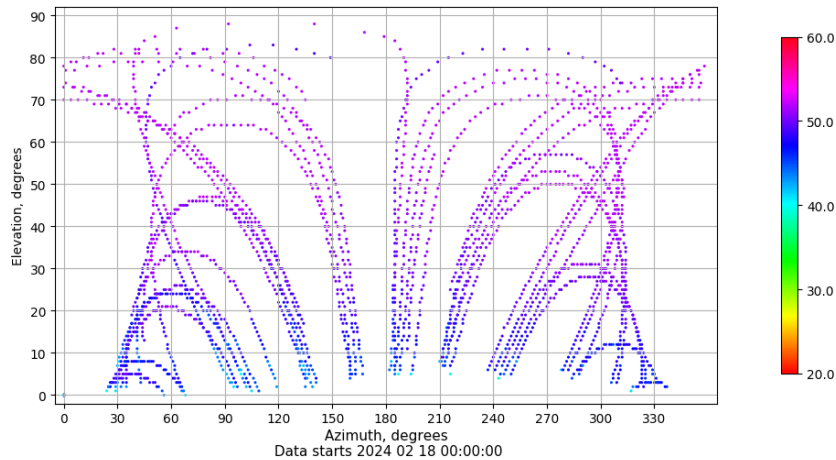
Multipath GAL E1 y E5

Skyplot for station GIRO. Parameter M1C Data file GIRO00ESP_R_2024049.xtr Skyplot for station GIRO. Parameter M5Q Data file GIRO00ESP_R_2024049.xtr



Azimut-Elevacion

Azimuth-elevation plot for station GIRO. Signal to Noise S1C Data file GIRO00ESP_R_2024049.xtr



Tiempo-Elevacion

Time-elevation plot for station GIRO. Signal to Noise S1C Data file GIRO00ESP_R_2024049.xtr

