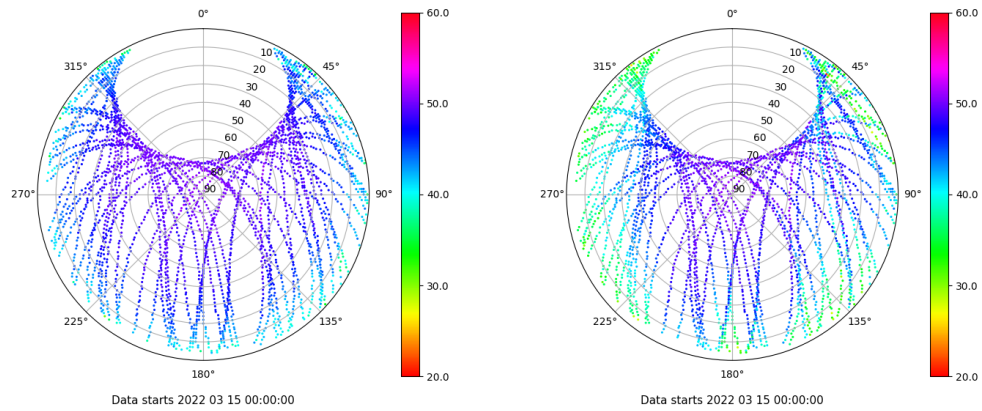


Control de calidad GNSS GPS diario

Estacion: GIRO
 Fecha: 2022 03 15
 Dia del año: 074

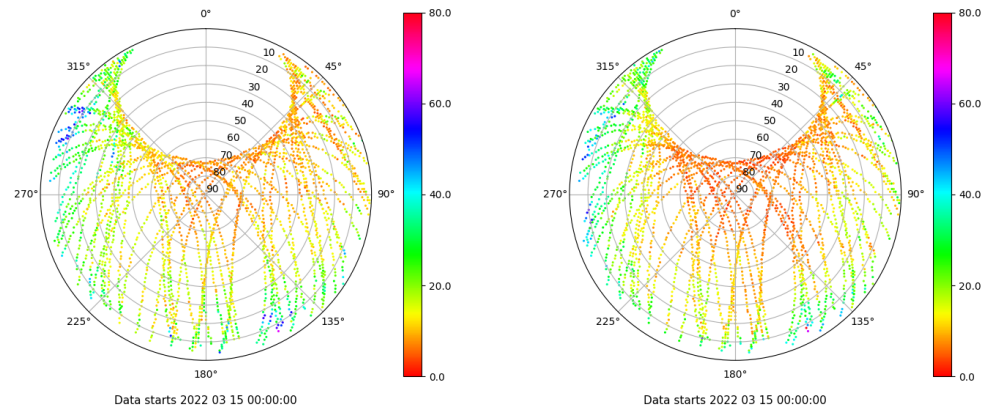
Señal-Ruido GPS L1 y L2

Skyplot for station GIRO. Signal to Noise S1C Data file GIRO00ESP_R_2022074.xtr Skyplot for station GIRO. Signal to Noise S2W Data file GIRO00ESP_R_2022074.xtr



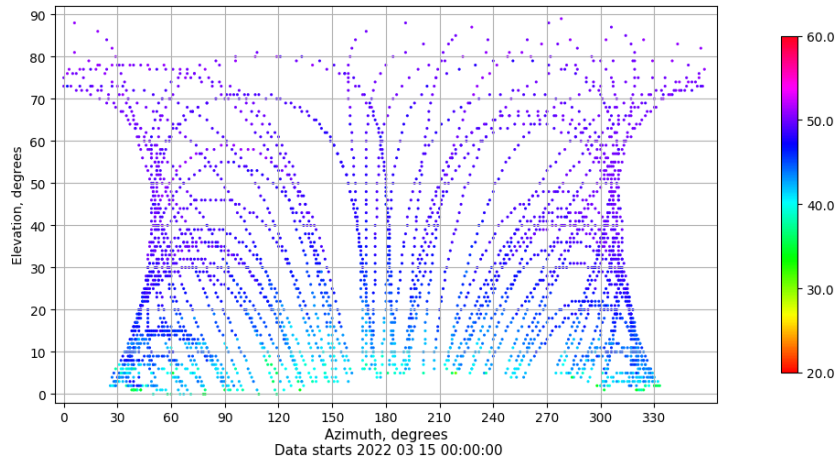
Multipath GPS L1 y L2

Skyplot for station GIRO. Parameter M1C Data file GIRO00ESP_R_2022074.xtr Skyplot for station GIRO. Parameter M2W Data file GIRO00ESP_R_2022074.xtr



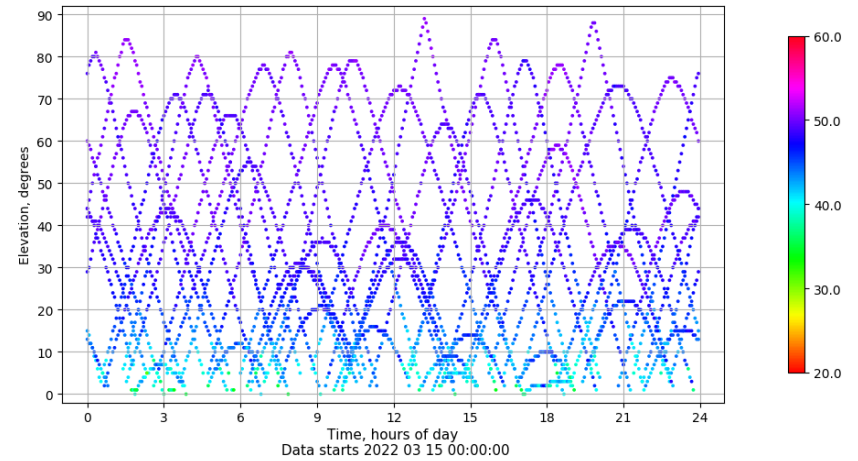
Azimuth-Elevacion

Azimuth-elevation plot for station GIRO. Signal to Noise S1C Data file GIRO00ESP_R_2022074.xtr



Tiempo-Elevacion

Time-elevation plot for station GIRO. Signal to Noise S1C Data file GIRO00ESP_R_2022074.xtr

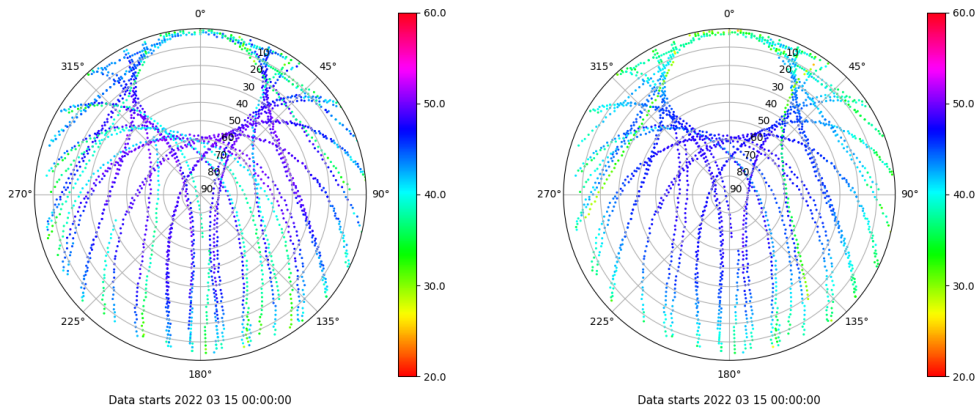


Control de calidad GNSS GLO diario

Estacion: GIRO
 Fecha: 2022 03 15
 Dia del año: 074

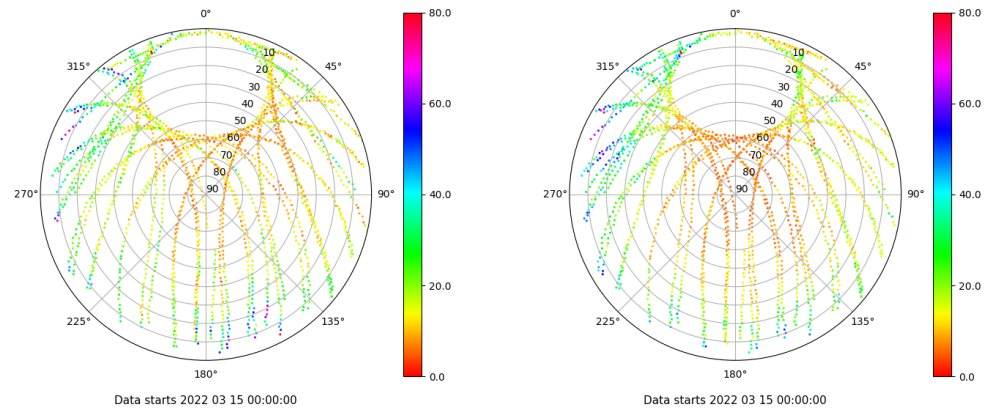
Señal-Ruido GLO L1 y L2

Skyplot for station GIRO. Signal to Noise S1C Data file GIRO00ESP_R_2022074.xtr Skyplot for station GIRO. Signal to Noise S2P Data file GIRO00ESP_R_2022074.xtr



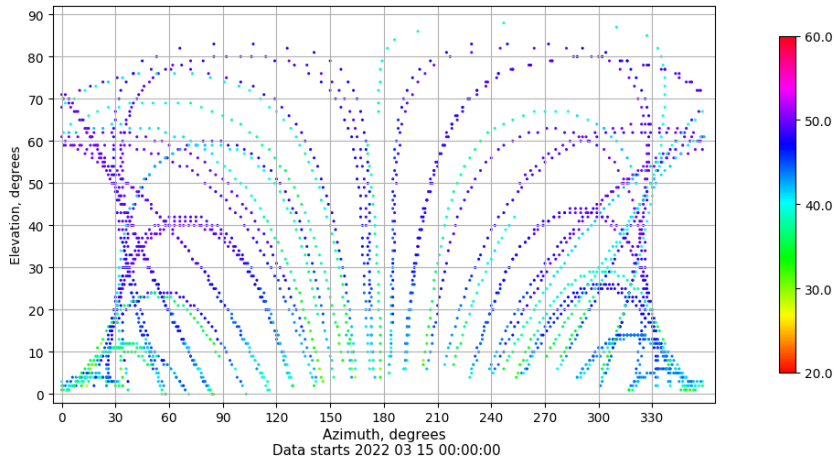
Multipath GLO L1 y L2

Skyplot for station GIRO. Parameter M1C Data file GIRO00ESP_R_2022074.xtr Skyplot for station GIRO. Parameter M2P Data file GIRO00ESP_R_2022074.xtr



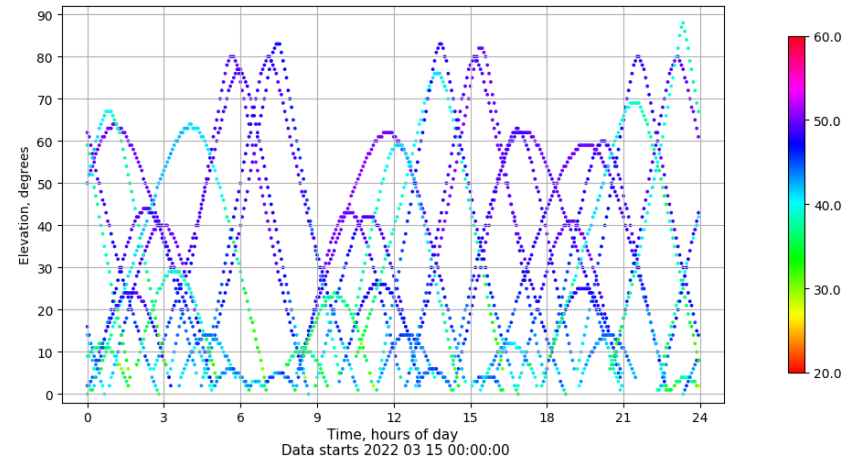
Azimut-Elevacion

Azimuth-elevation plot for station GIRO. Signal to Noise S1C Data file GIRO00ESP_R_2022074.xtr



Tiempo-Elevacion

Time-elevation plot for station GIRO. Signal to Noise S1C Data file GIRO00ESP_R_2022074.xtr

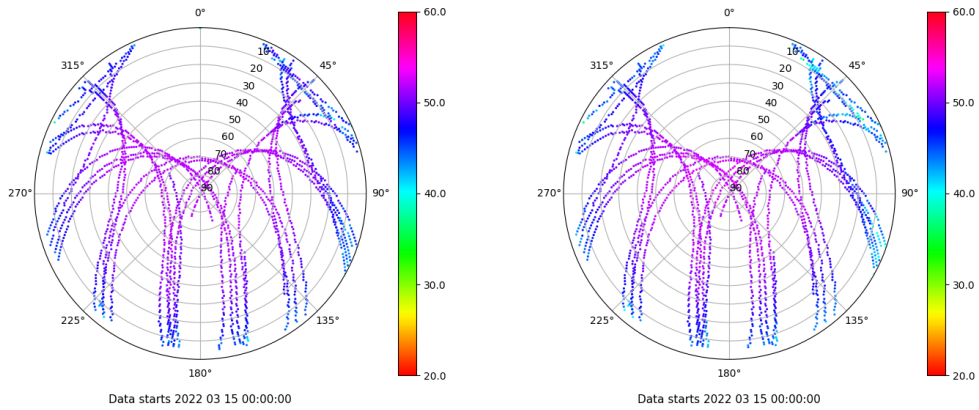


Control de calidad GNSS GAL diario

Estacion: GIRO
 Fecha: 2022 03 15
 Dia del año: 074

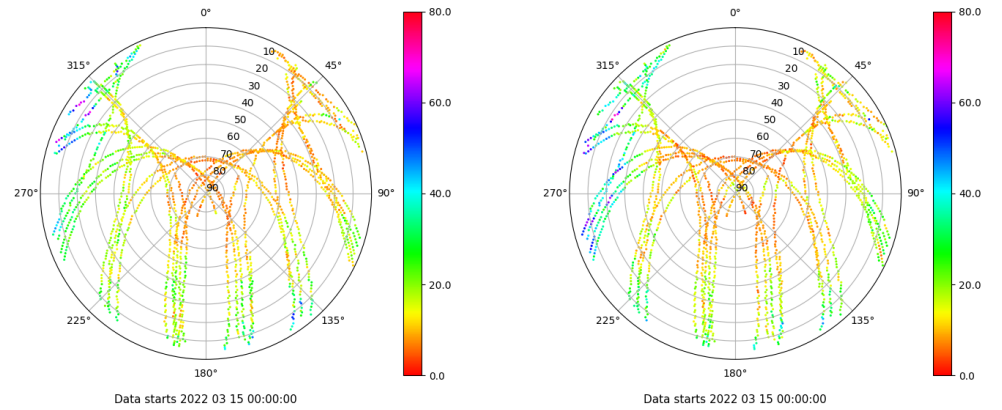
Señal-Ruido GAL E1 y E5

Skyplot for station GIRO. Signal to Noise S1C Data file GIRO00ESP_R_2022074.xtr Skyplot for station GIRO. Signal to Noise S5Q Data file GIRO00ESP_R_2022074.xtr



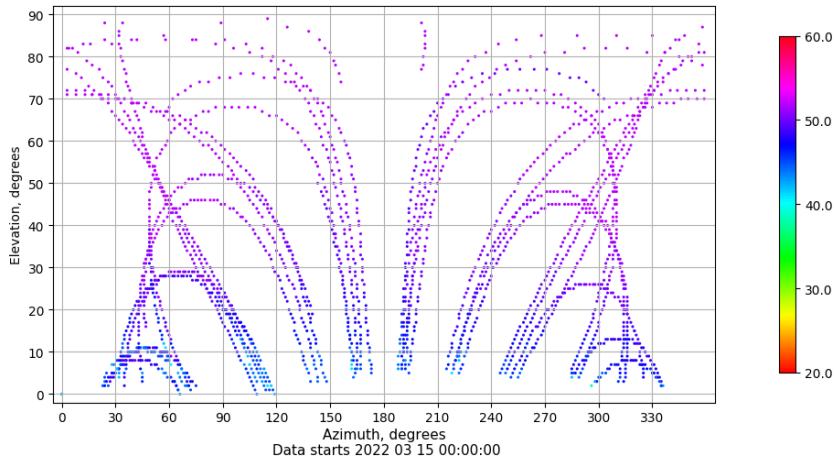
Multipath GAL E1 y E5

Skyplot for station GIRO. Parameter M1C Data file GIRO00ESP_R_2022074.xtr Skyplot for station GIRO. Parameter M5Q Data file GIRO00ESP_R_2022074.xtr



Azimut-Elevacion

Azimuth-elevation plot for station GIRO. Signal to Noise S1C Data file GIRO00ESP_R_2022074.xtr



Tiempo-Elevacion

Time-elevation plot for station GIRO. Signal to Noise S1C Data file GIRO00ESP_R_2022074.xtr

