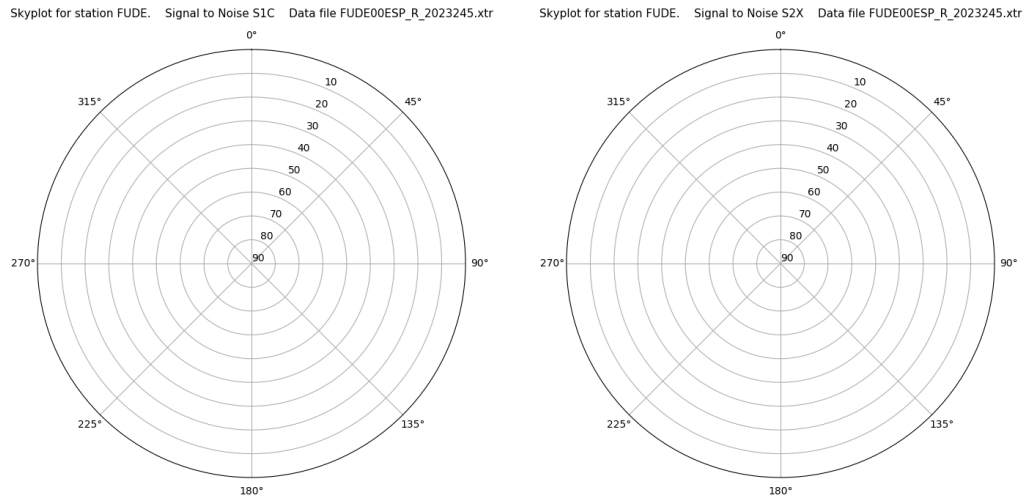


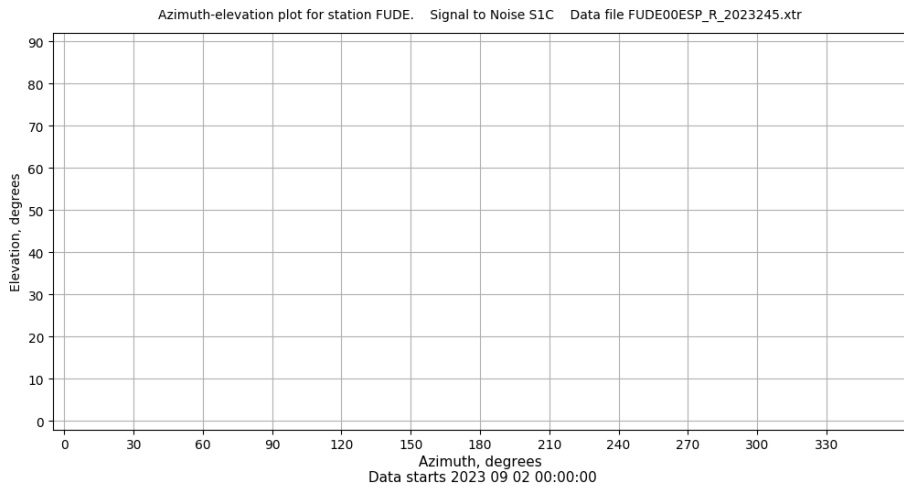
Control de calidad GNSS GPS diario

Estacion: FUDE
 Fecha: 2023 09 02
 Dia del año: 245

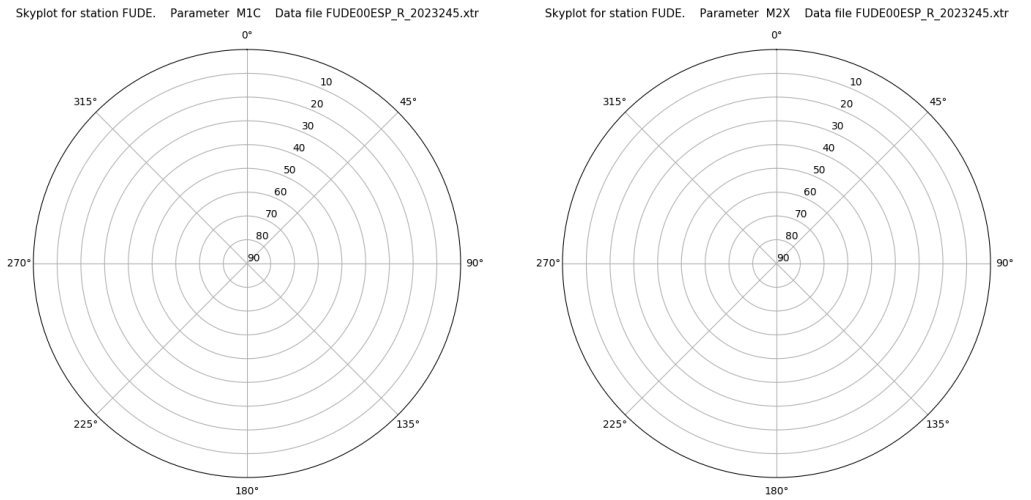
Señal-Ruido GPS L1 y L2



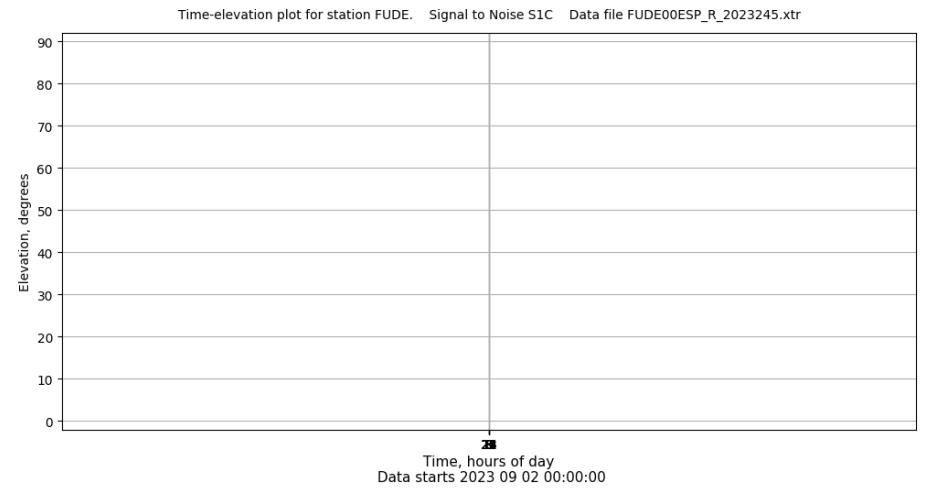
Azimut-Elevacion



Multipath GPS L1 y L2



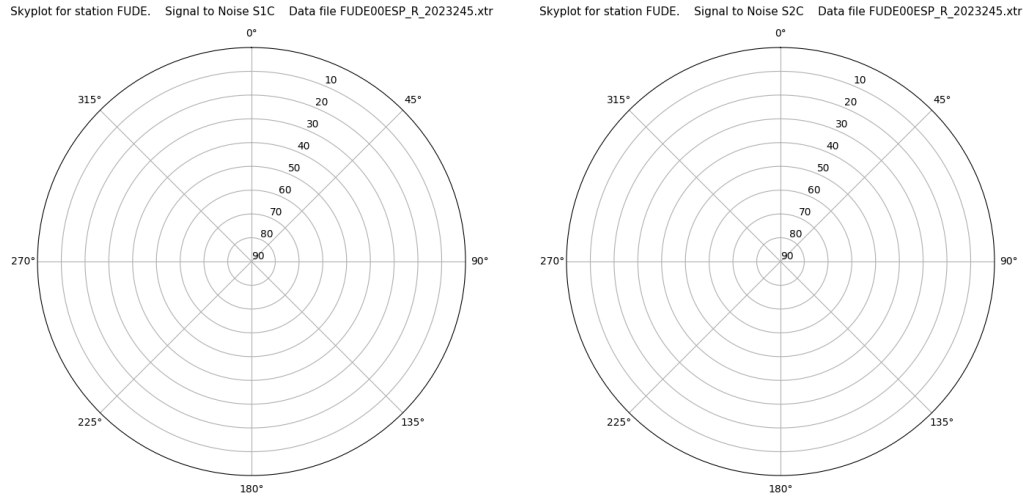
Tiempo-Elevacion



Control de calidad GNSS GLO diario

Estacion: FUDE
 Fecha: 2023 09 02
 Dia del año: 245

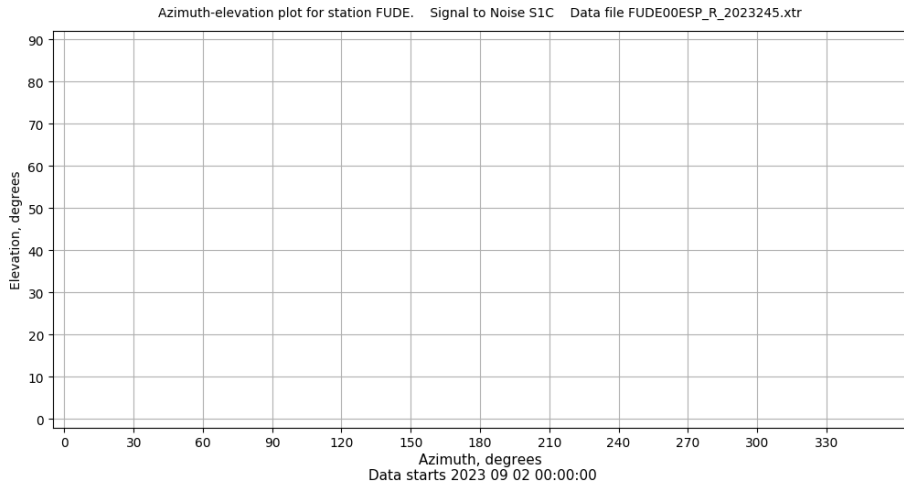
Señal-Ruido GLO L1 y L2



Data starts 2023 09 02 00:00:00

Data starts 2023 09 02 00:00:00

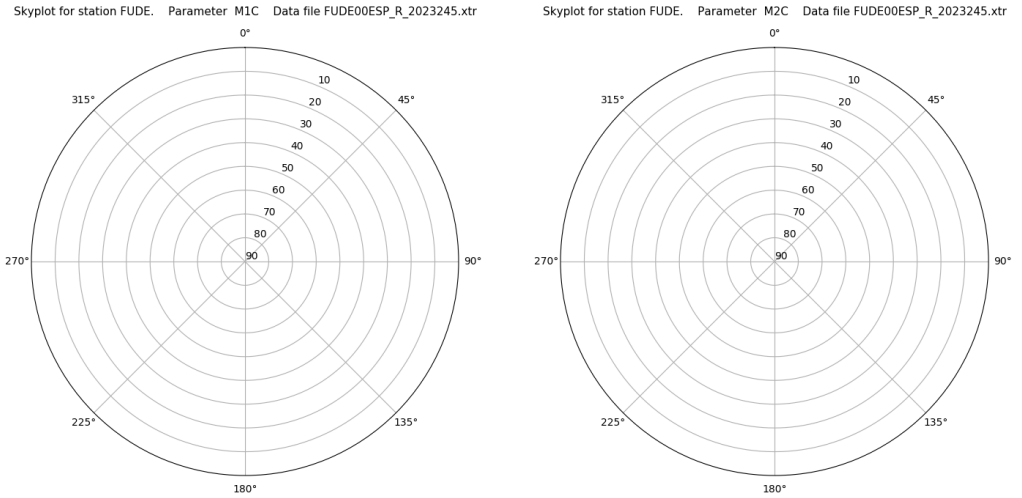
Azimut-Elevacion



Azimuth-elevation plot for station FUDE. Signal to Noise S1C Data file FUDE00ESP_R_2023245.xtr

Data starts 2023 09 02 00:00:00

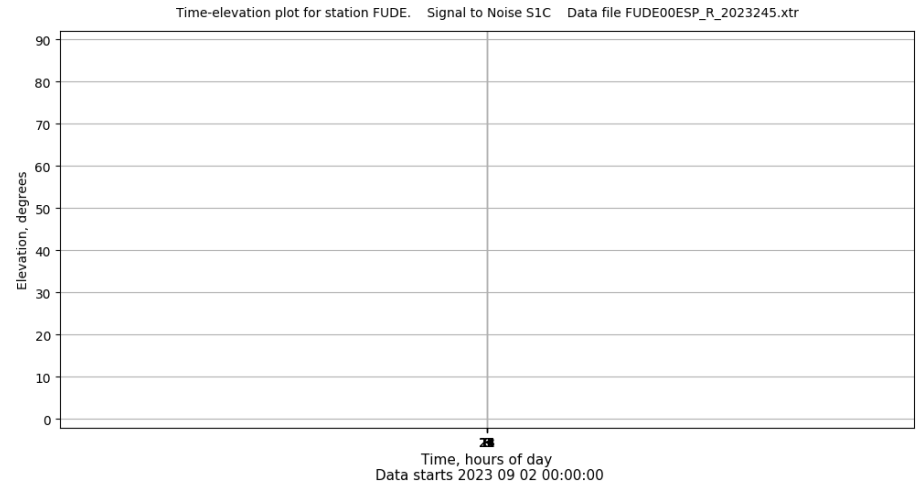
Multipath GLO L1 y L2



Data starts 2023 09 02 00:00:00

Data starts 2023 09 02 00:00:00

Tiempo-Elevacion



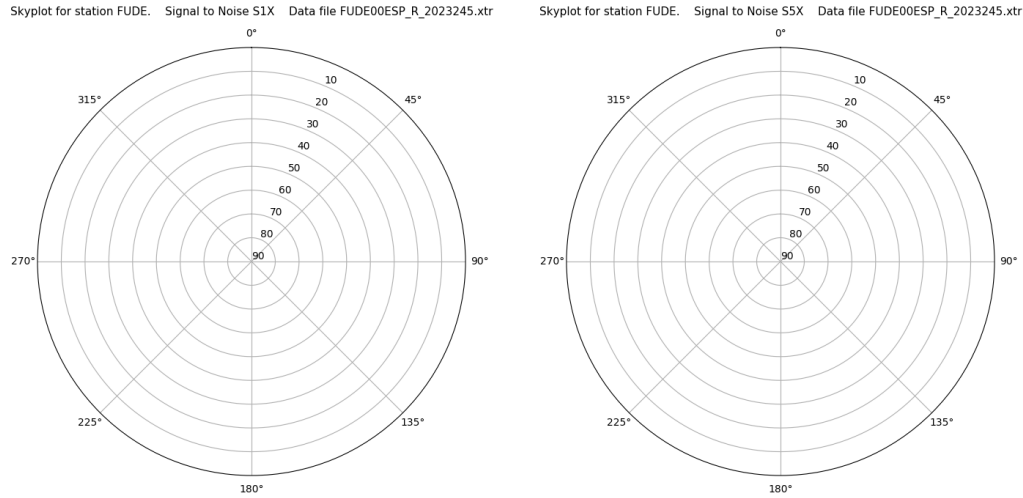
Time-elevation plot for station FUDE. Signal to Noise S1C Data file FUDE00ESP_R_2023245.xtr

Data starts 2023 09 02 00:00:00

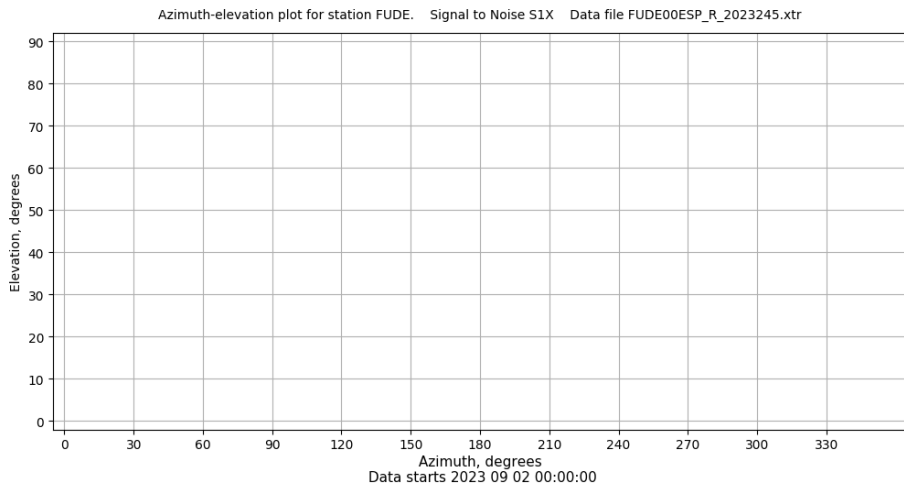
Control de calidad GNSS GAL diario

Estacion: FUDE
 Fecha: 2023 09 02
 Dia del año: 245

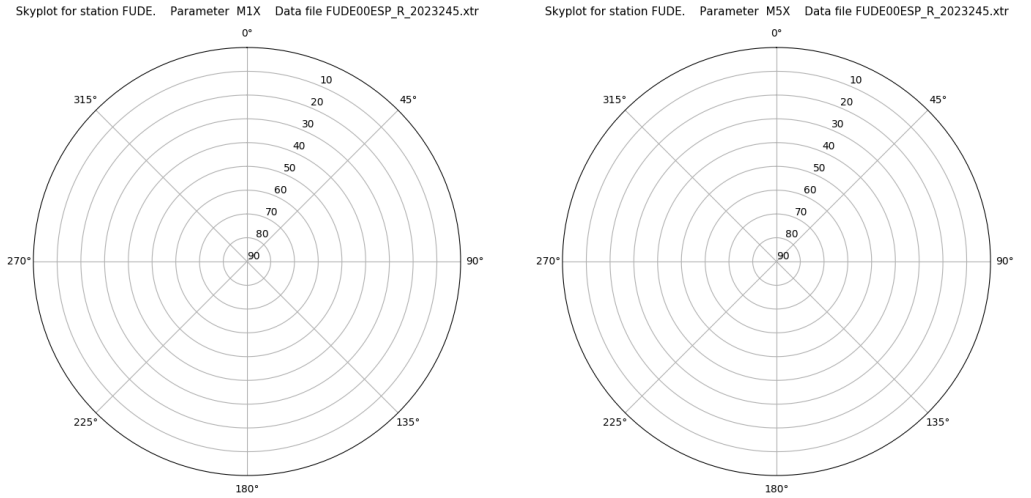
Señal-Ruido GAL E1 y E5



Azimut-Elevacion



Multipath GAL E1 y E5



Tiempo-Elevacion

