

Control de calidad GNSS GPS diario

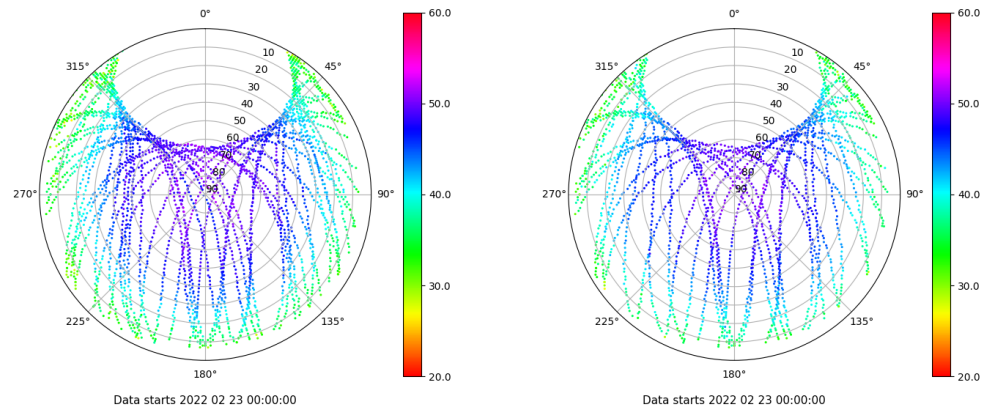
Estacion: CEU1

Fecha: 2022 02 23

Día del año: 054

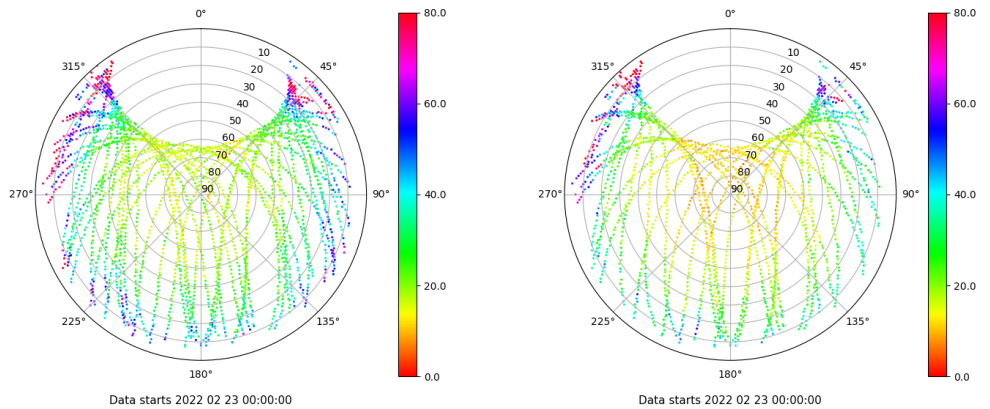
Señal-Ruido GPS L1 y L2

Skyplot for station CEU1. Signal to Noise S1C Data file CEU100ESP_R_2022054.xtr Skyplot for station CEU1. Signal to Noise S2X Data file CEU100ESP_R_2022054.xtr



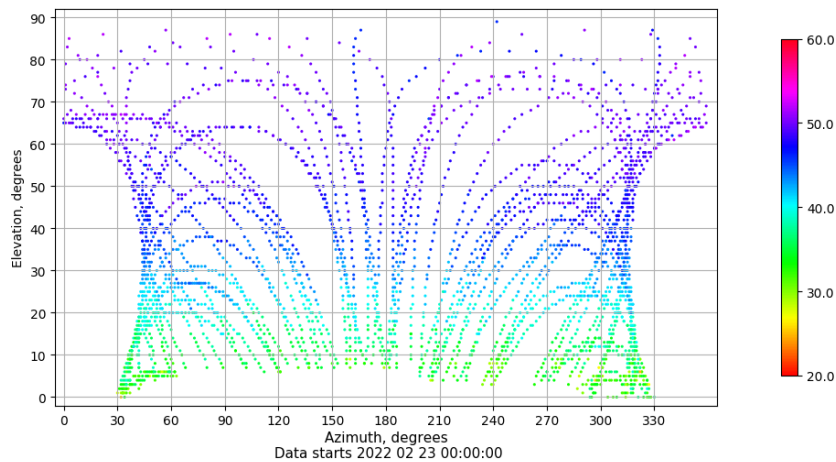
Multipath GPS L1 y L2

Skyplot for station CEU1. Parameter M1C Data file CEU100ESP_R_2022054.xtr Skyplot for station CEU1. Parameter M2X Data file CEU100ESP_R_2022054.xtr



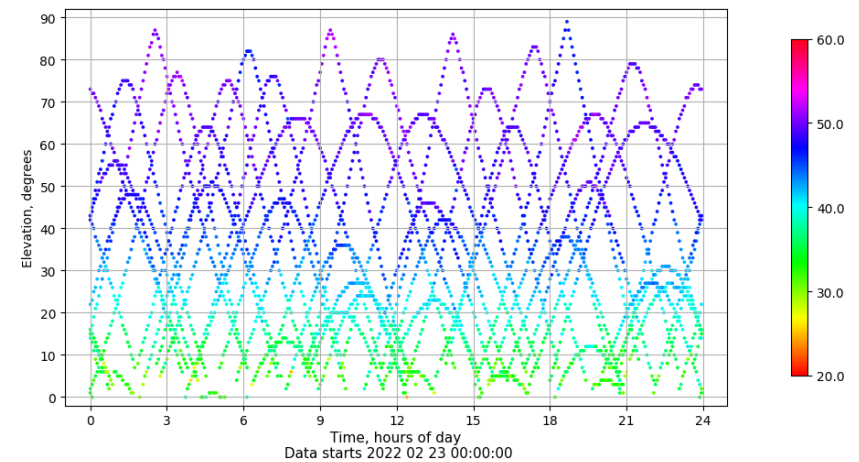
Azimut-Elevacion

Azimuth-elevation plot for station CEU1. Signal to Noise S1C Data file CEU100ESP_R_2022054.xtr



Tiempo-Elevacion

Time-elevation plot for station CEU1. Signal to Noise S1C Data file CEU100ESP_R_2022054.xtr



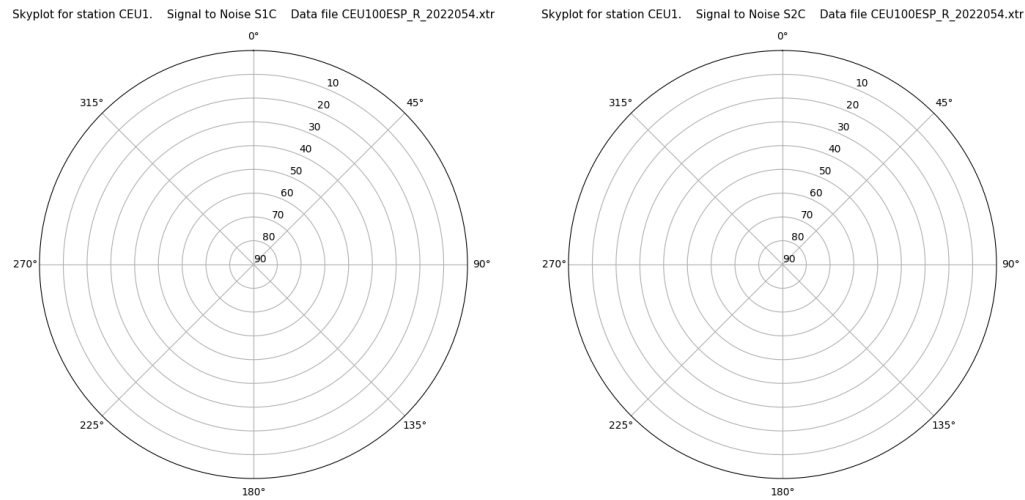
Control de calidad GNSS GLO diario

Estacion: CEU1

Fecha: 2022 02 23

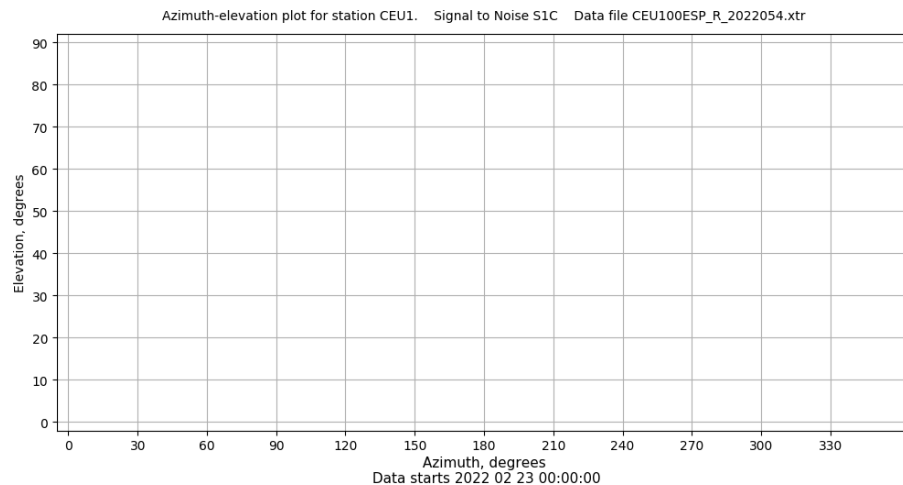
Día del año: 054

Señal-Ruido GLO L1 y L2



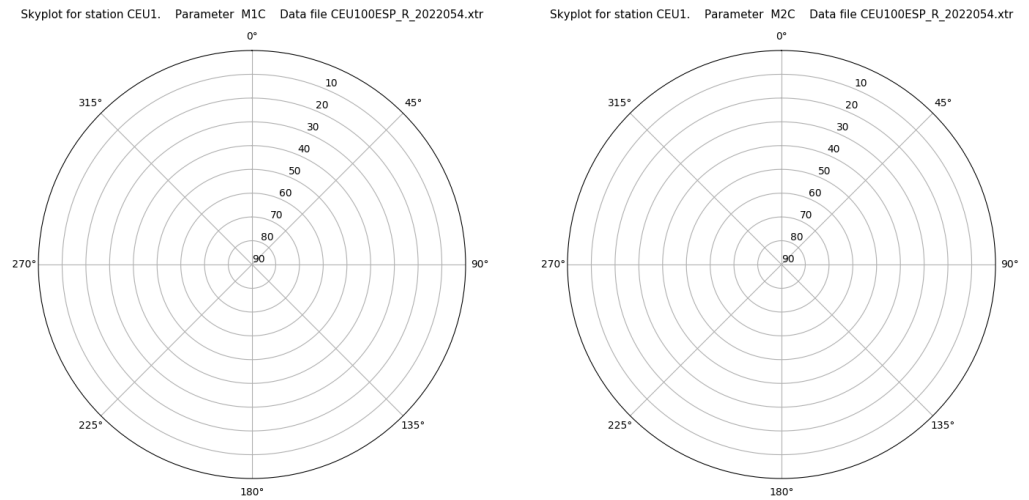
Data starts 2022 02 23 00:00:00

Azimut-Elevacion



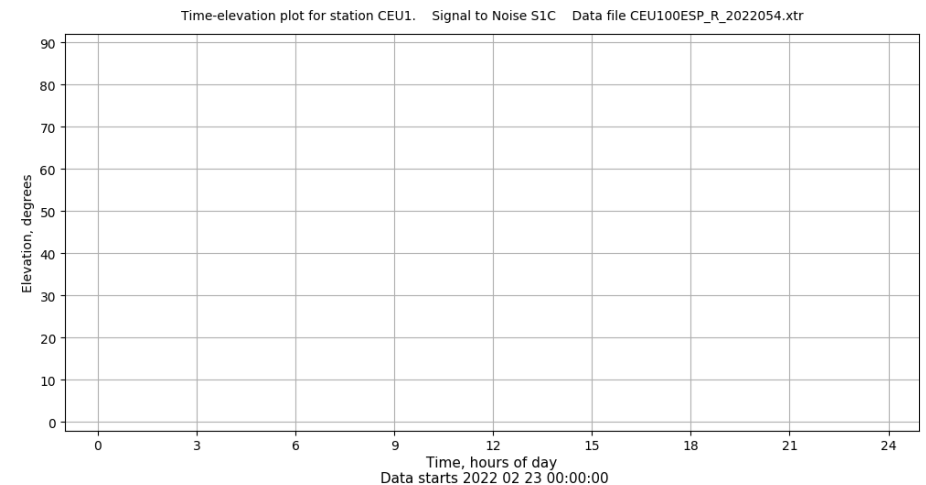
Data starts 2022 02 23 00:00:00

Multipath GLO L1 y L2



Data starts 2022 02 23 00:00:00

Tiempo-Elevacion



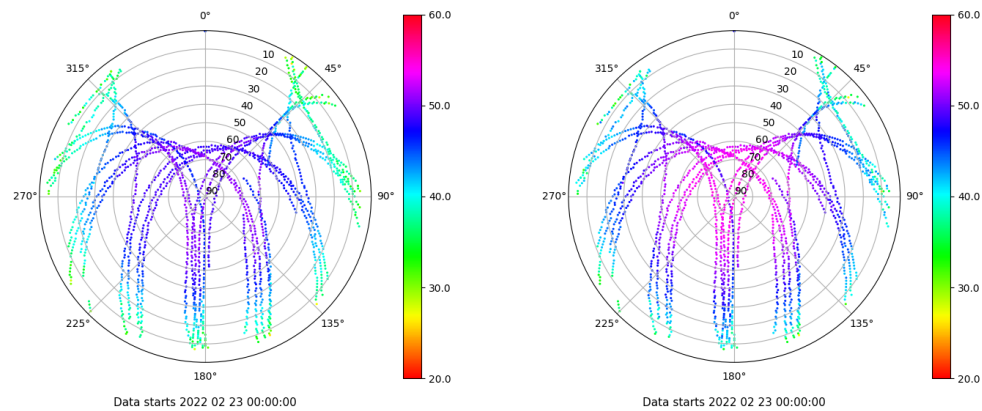
Data starts 2022 02 23 00:00:00

Control de calidad GNSS GAL diario

Estacion: CEU1
Fecha: 2022 02 23
Dia del año: 054

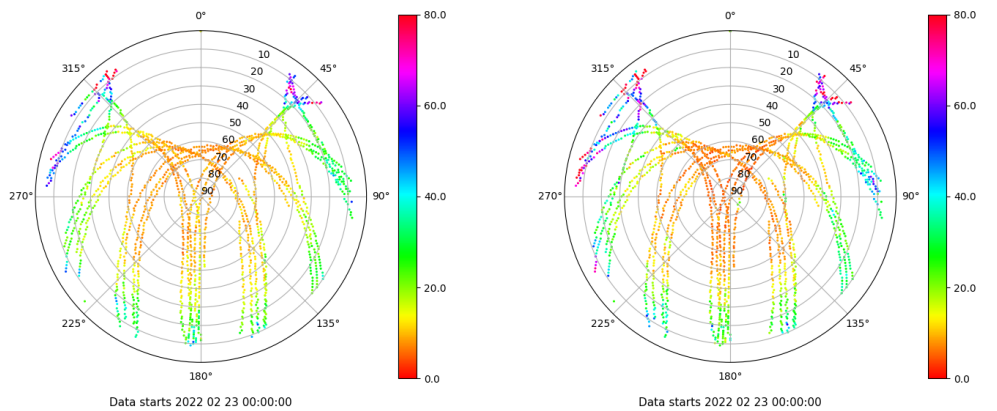
Señal-Ruido GAL E1 y E5

Skyplot for station CEU1. Signal to Noise S1X Data file CEU100ESP_R_2022054.xtr Skyplot for station CEU1. Signal to Noise S5X Data file CEU100ESP_R_2022054.xtr



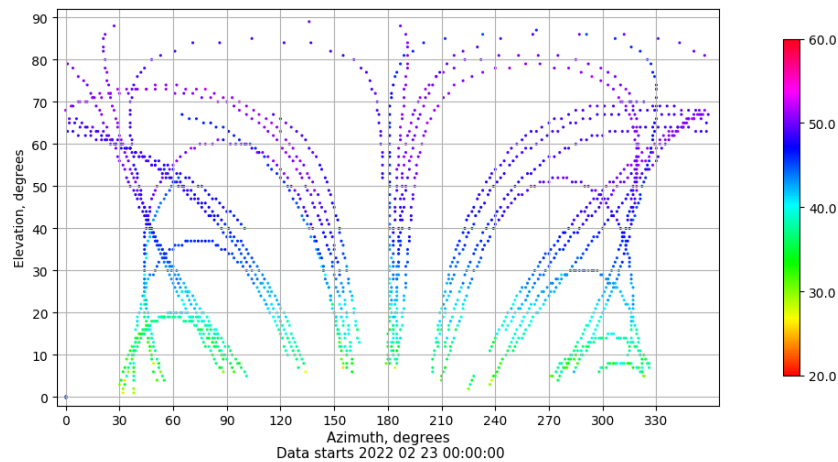
Multipath GAL E1 y E5

Skyplot for station CEU1. Parameter M1X Data file CEU100ESP_R_2022054.xtr Skyplot for station CEU1. Parameter M5X Data file CEU100ESP_R_2022054.xtr



Azimut-Elevacion

Azimuth-elevation plot for station CEU1. Signal to Noise S1X Data file CEU100ESP_R_2022054.xtr



Tiempo-Elevacion

Time-elevation plot for station CEU1. Signal to Noise S1X Data file CEU100ESP_R_2022054.xtr

