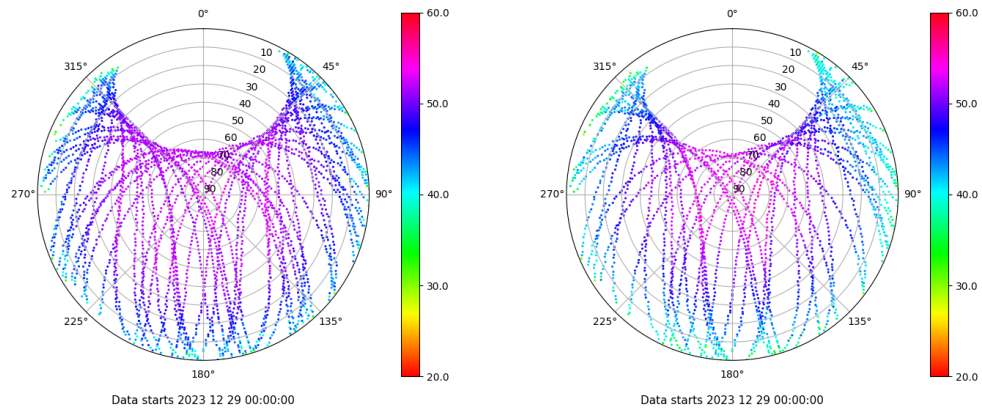


Control de calidad GNSS GPS diario

Estacion: CARV
 Fecha: 2023 12 29
 Dia del año: 363

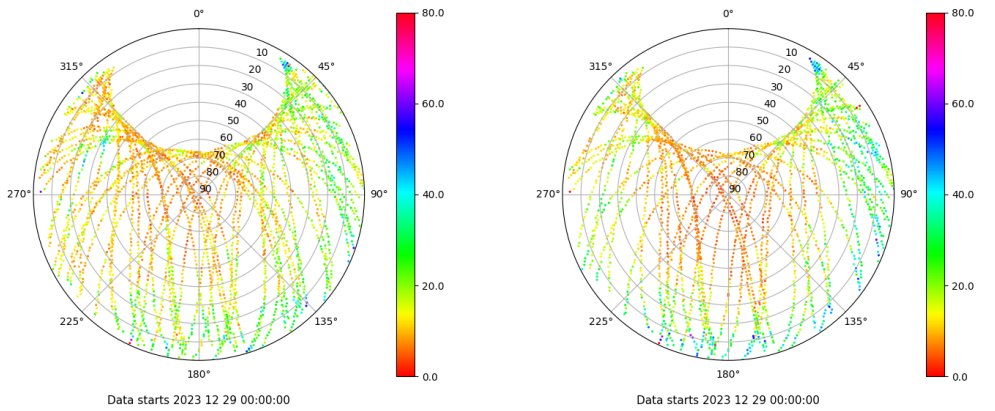
Señal-Ruido GPS L1 y L2

Skyplot for station CARV. Signal to Noise S1C Data file CARV00ESP_R_2023363.xtr Skyplot for station CARV. Signal to Noise S2S Data file CARV00ESP_R_2023363.xtr



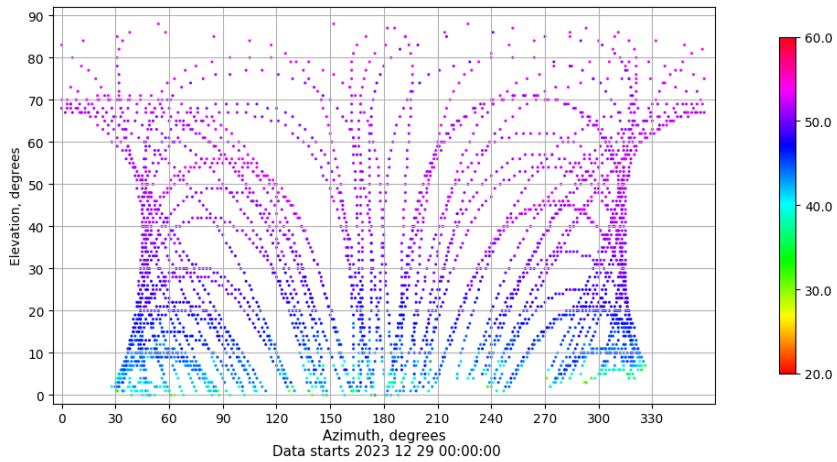
Multipath GPS L1 y L2

Skyplot for station CARV. Parameter M1C Data file CARV00ESP_R_2023363.xtr Skyplot for station CARV. Parameter M2S Data file CARV00ESP_R_2023363.xtr



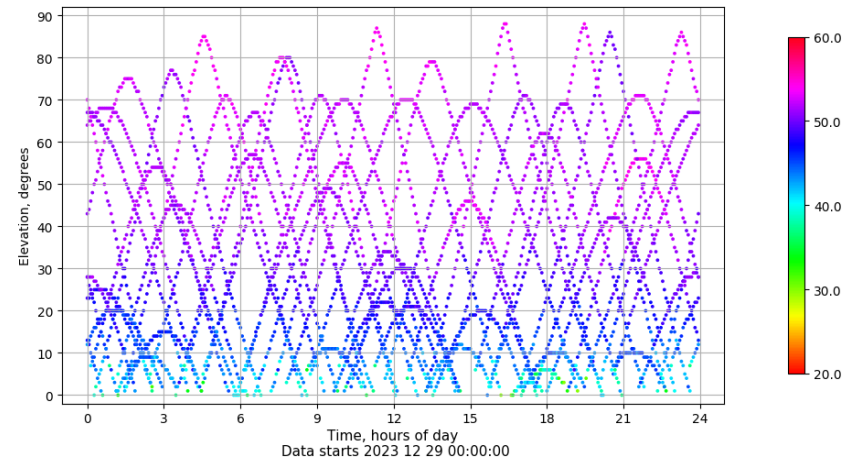
Azimut-Elevacion

Azimuth-elevation plot for station CARV. Signal to Noise S1C Data file CARV00ESP_R_2023363.xtr



Tiempo-Elevacion

Time-elevation plot for station CARV. Signal to Noise S1C Data file CARV00ESP_R_2023363.xtr

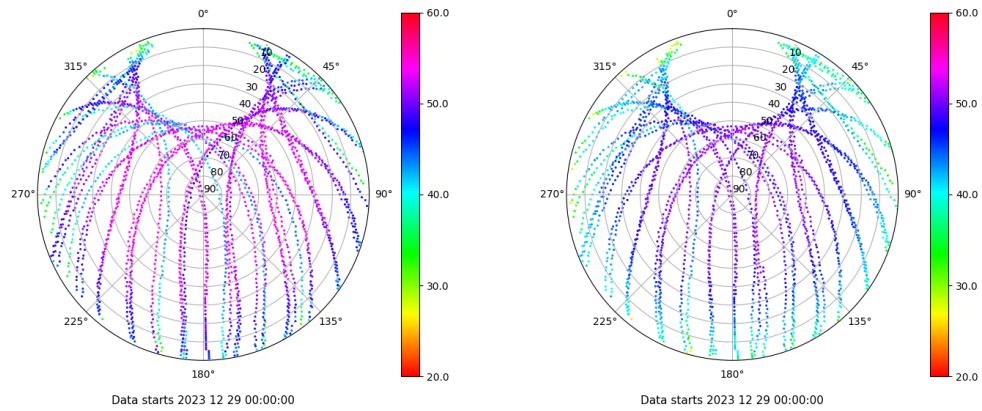


Control de calidad GNSS GLO diario

Estacion: CARV
 Fecha: 2023 12 29
 Dia del año: 363

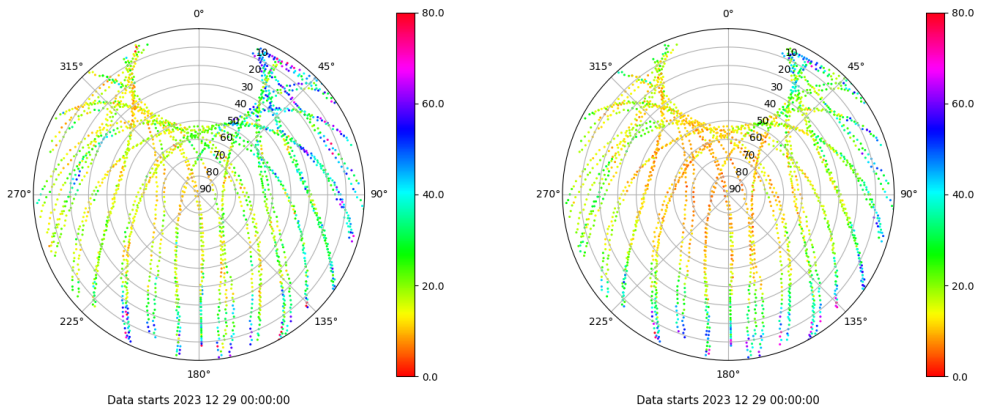
Señal-Ruido GLO L1 y L2

Skyplot for station CARV. Signal to Noise S1C Data file CARV00ESP_R_2023363.xtr Skyplot for station CARV. Signal to Noise S2P Data file CARV00ESP_R_2023363.xtr



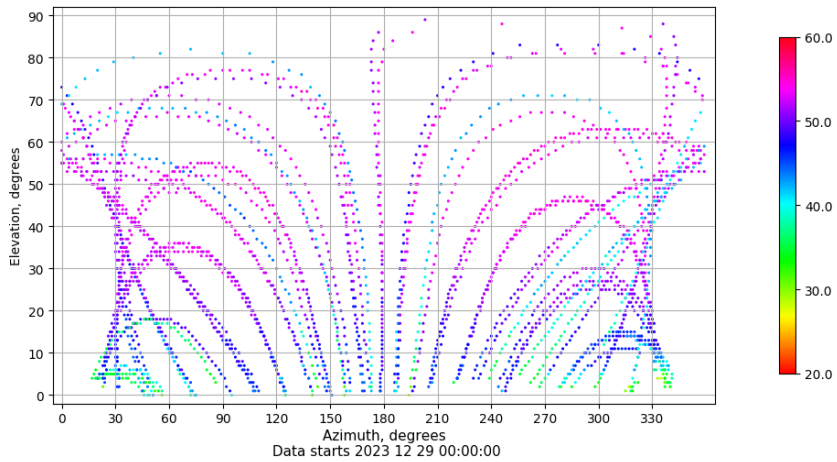
Multipath GLO L1 y L2

Skyplot for station CARV. Parameter M1C Data file CARV00ESP_R_2023363.xtr Skyplot for station CARV. Parameter M2P Data file CARV00ESP_R_2023363.xtr



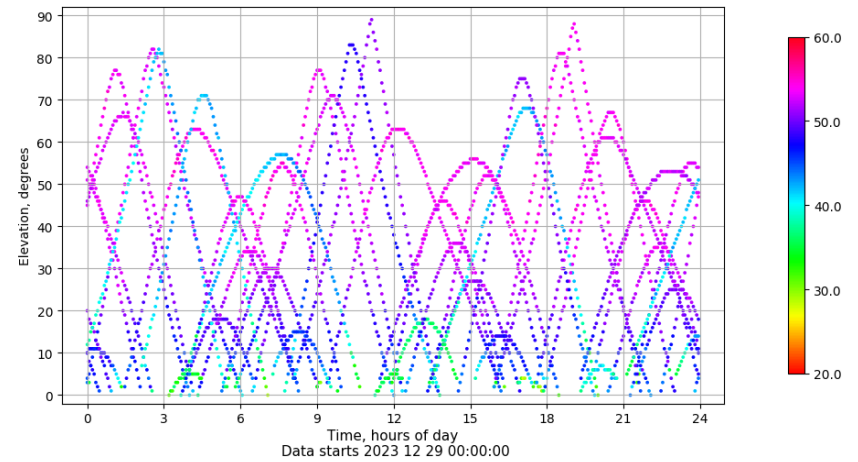
Azimuth-Elevacion

Azimuth-elevation plot for station CARV. Signal to Noise S1C Data file CARV00ESP_R_2023363.xtr



Tiempo-Elevacion

Time-elevation plot for station CARV. Signal to Noise S1C Data file CARV00ESP_R_2023363.xtr

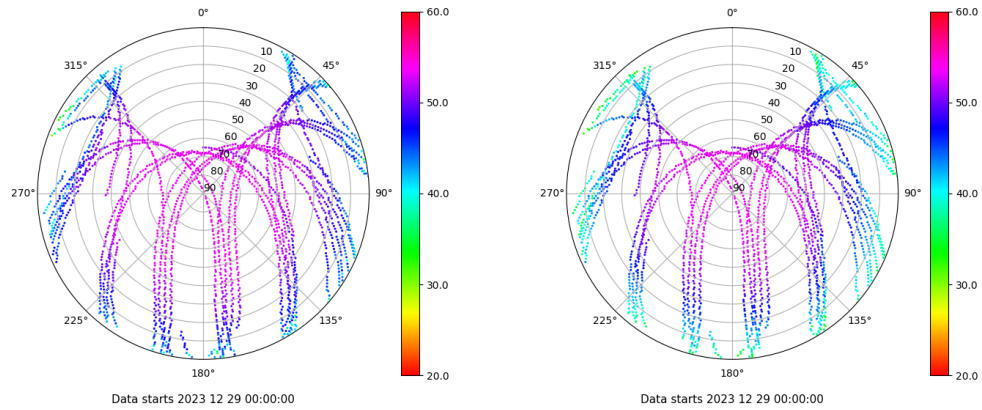


Control de calidad GNSS GAL diario

Estacion: CARV
 Fecha: 2023 12 29
 Dia del año: 363

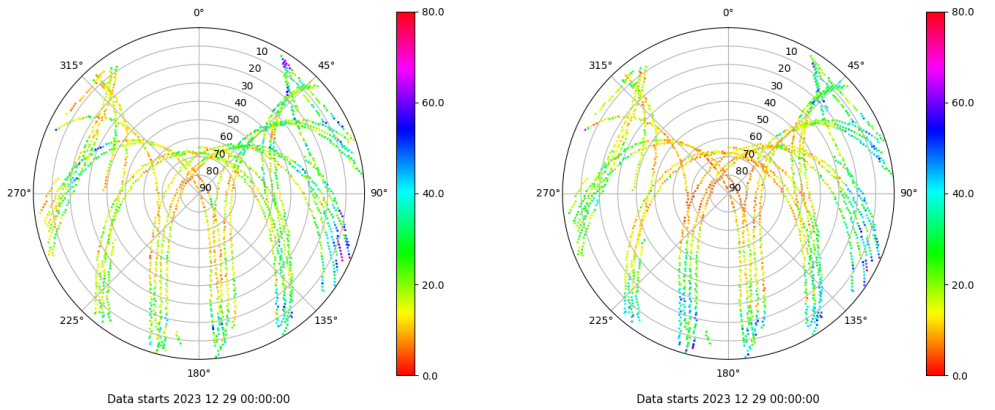
Señal-Ruido GAL E1 y E5

Skyplot for station CARV. Signal to Noise S1C Data file CARV00ESP_R_2023363.xtr Skyplot for station CARV. Signal to Noise S5Q Data file CARV00ESP_R_2023363.xtr



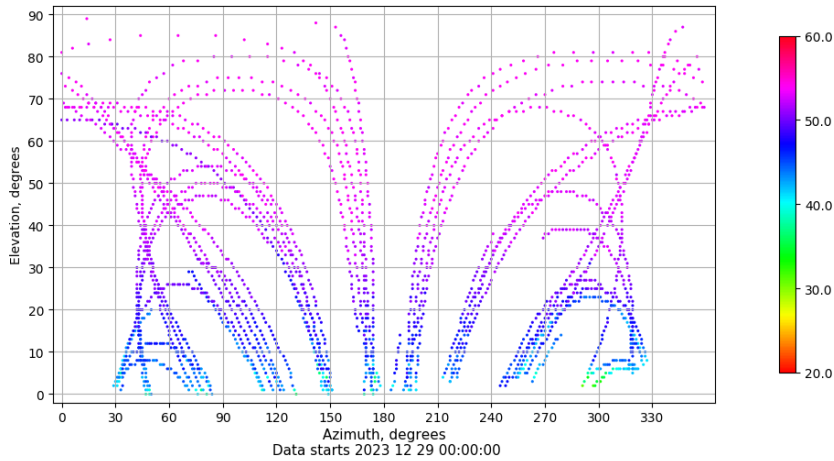
Multipath GAL E1 y E5

Skyplot for station CARV. Parameter M1C Data file CARV00ESP_R_2023363.xtr Skyplot for station CARV. Parameter M5Q Data file CARV00ESP_R_2023363.xtr



Azimut-Elevacion

Azimuth-elevation plot for station CARV. Signal to Noise S1C Data file CARV00ESP_R_2023363.xtr



Tiempo-Elevacion

Time-elevation plot for station CARV. Signal to Noise S1C Data file CARV00ESP_R_2023363.xtr

