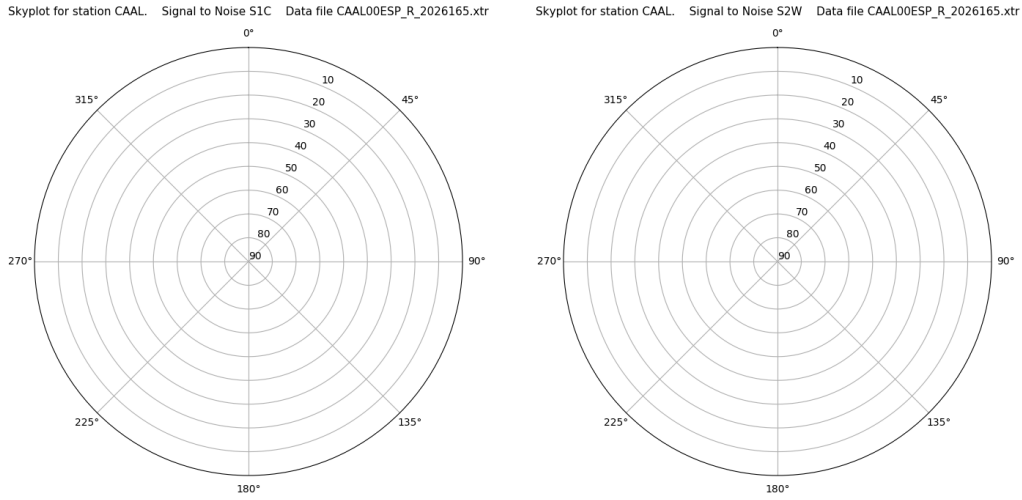


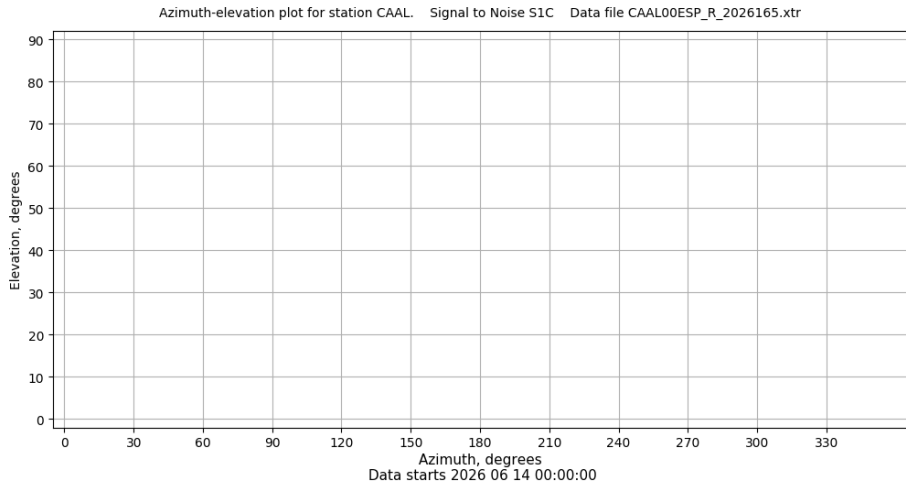
Control de calidad GNSS GPS diario

Estacion: CAAL
 Fecha: 2026 06 14
 Dia del año: 165

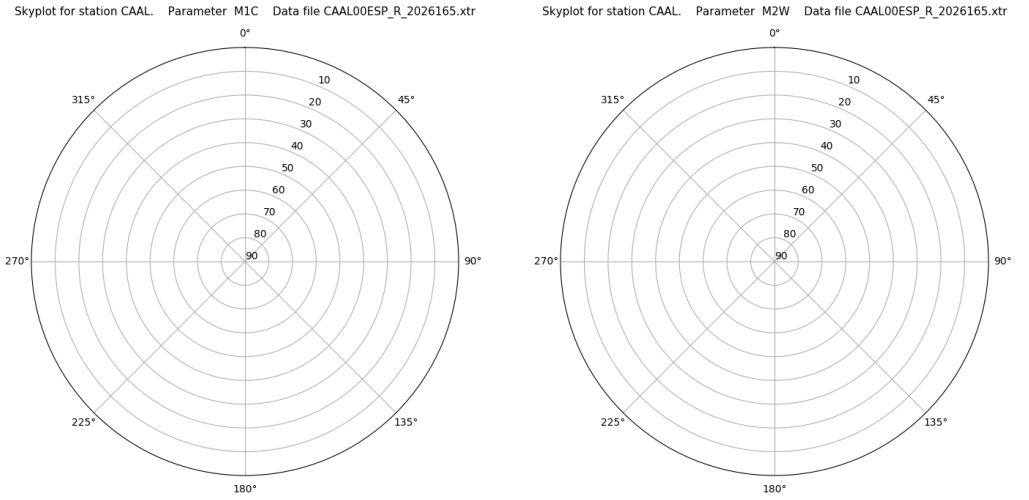
Señal-Ruido GPS L1 y L2



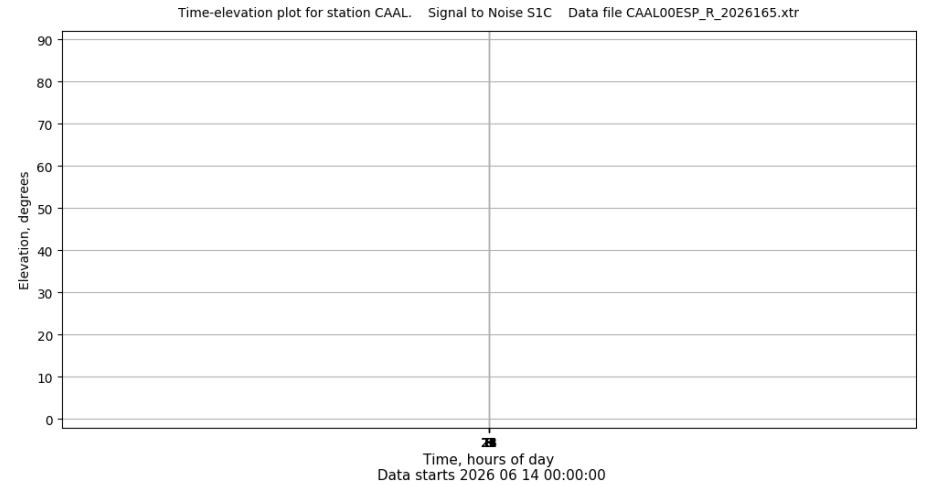
Azimut-Elevacion



Multipath GPS L1 y L2



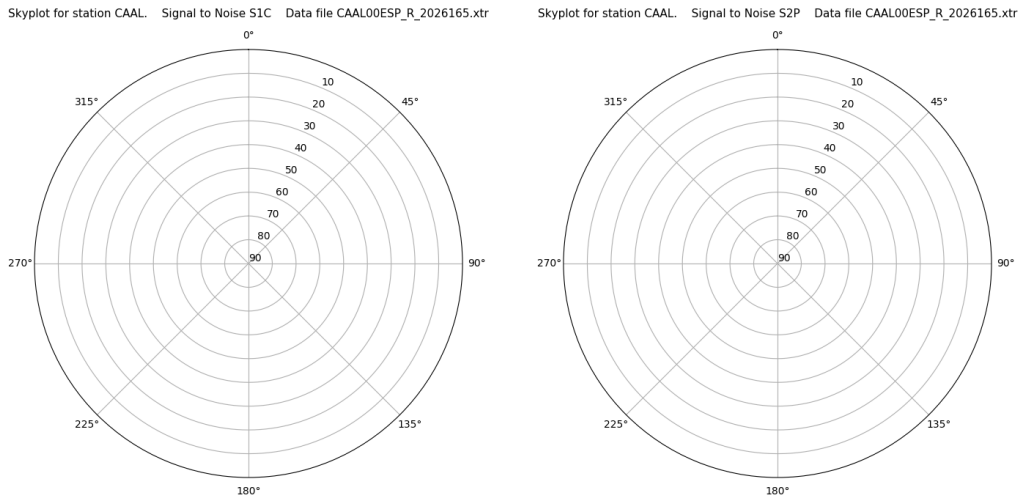
Tiempo-Elevacion



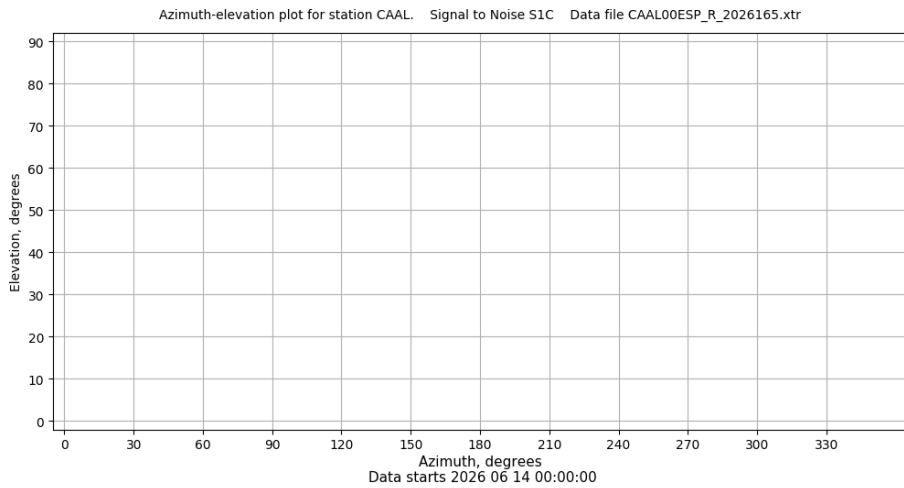
Control de calidad GNSS GLO diario

Estacion: CAAL
 Fecha: 2026 06 14
 Dia del año: 165

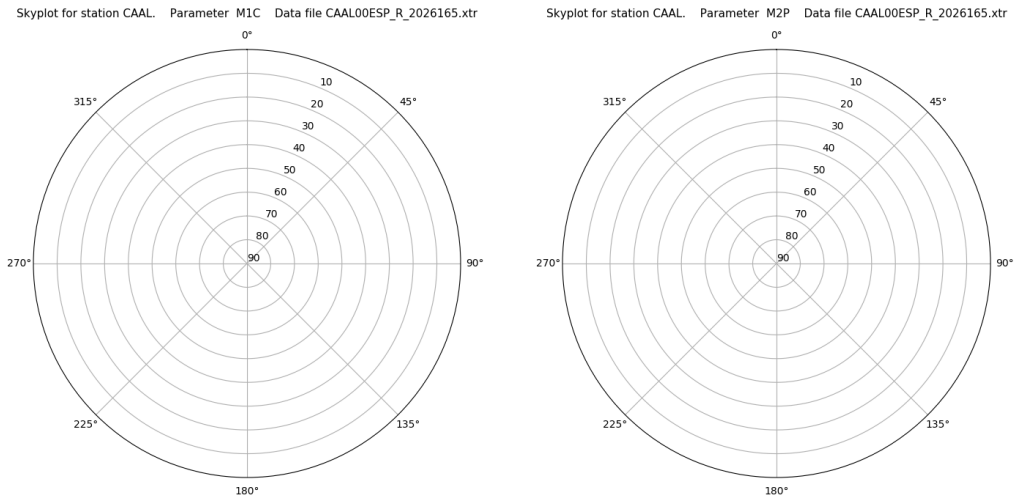
Señal-Ruido GLO L1 y L2



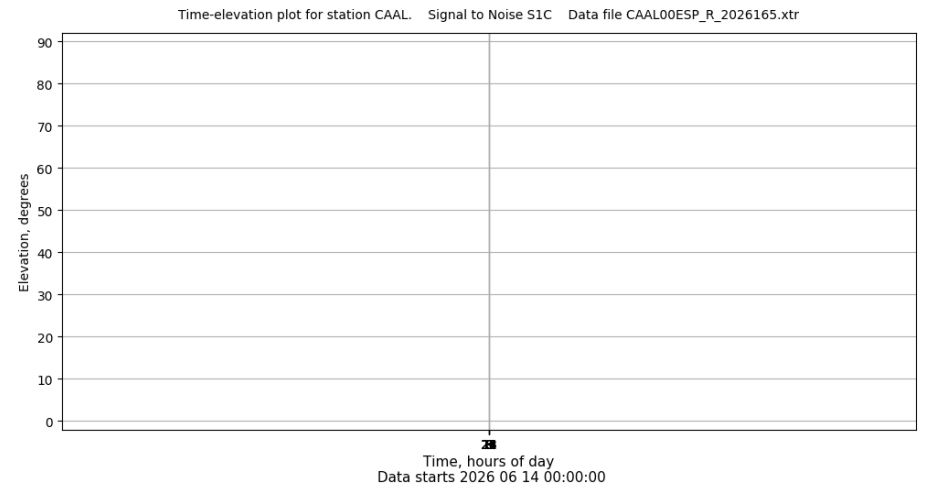
Azimut-Elevacion



Multipath GLO L1 y L2



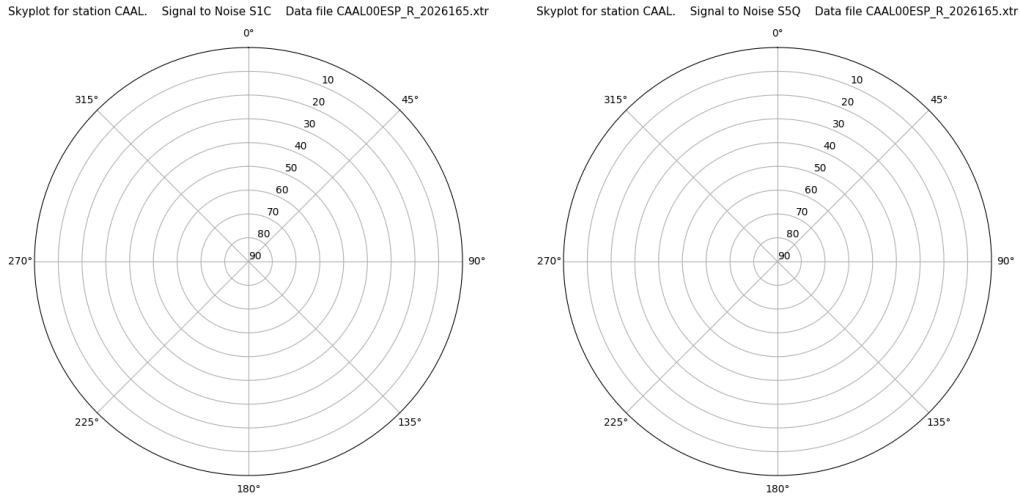
Tiempo-Elevacion



Control de calidad GNSS GAL diario

Estacion: CAAL
 Fecha: 2026 06 14
 Dia del año: 165

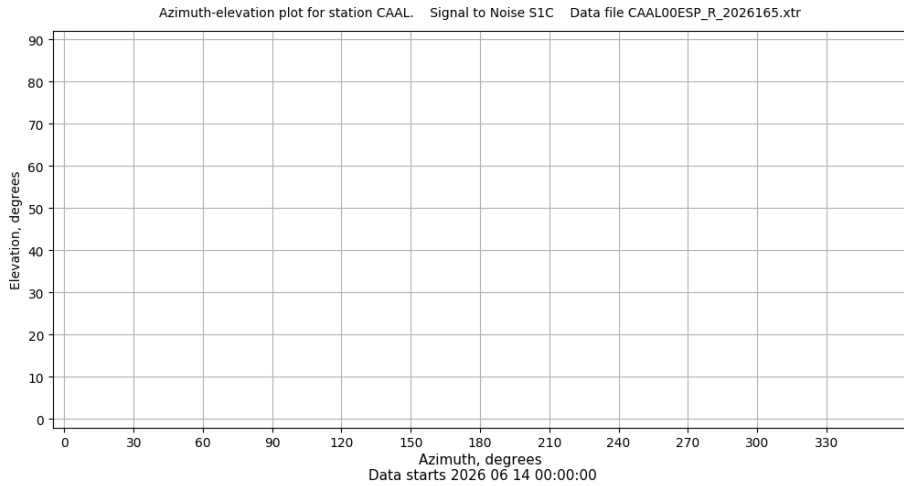
Señal-Ruido GAL E1 y E5



Data starts 2026 06 14 00:00:00

Data starts 2026 06 14 00:00:00

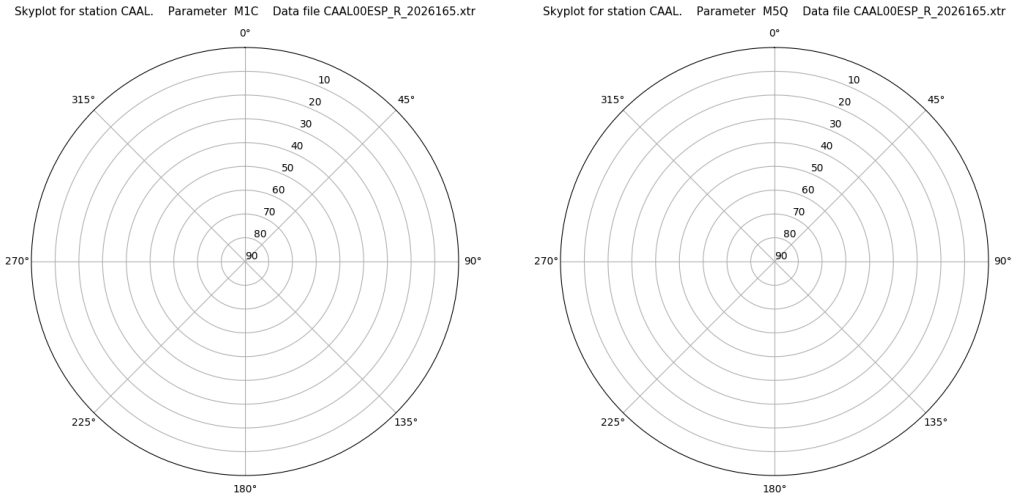
Azimut-Elevacion



Azimuth-elevation plot for station CAAL. Signal to Noise S1C Data file CAAL00ESP_R_2026165.xtr

Data starts 2026 06 14 00:00:00

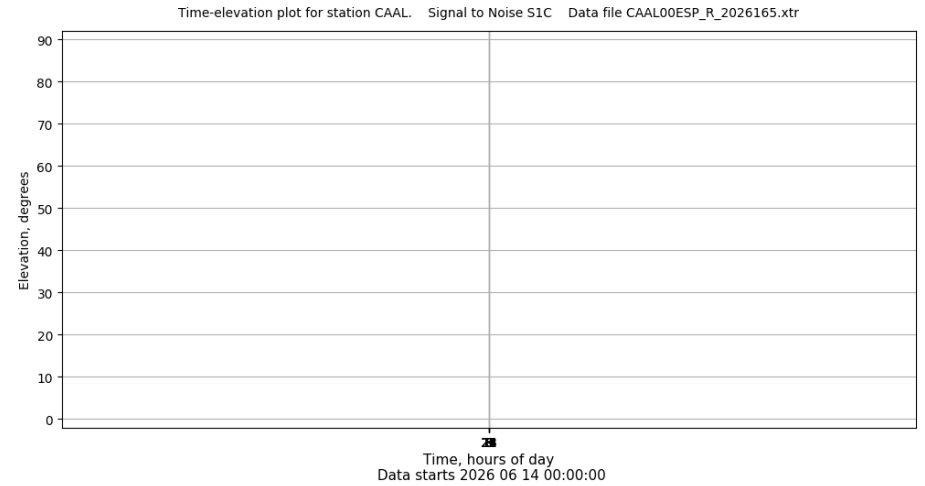
Multipath GAL E1 y E5



Data starts 2026 06 14 00:00:00

Data starts 2026 06 14 00:00:00

Tiempo-Elevacion



Time-elevation plot for station CAAL. Signal to Noise S1C Data file CAAL00ESP_R_2026165.xtr

Data starts 2026 06 14 00:00:00