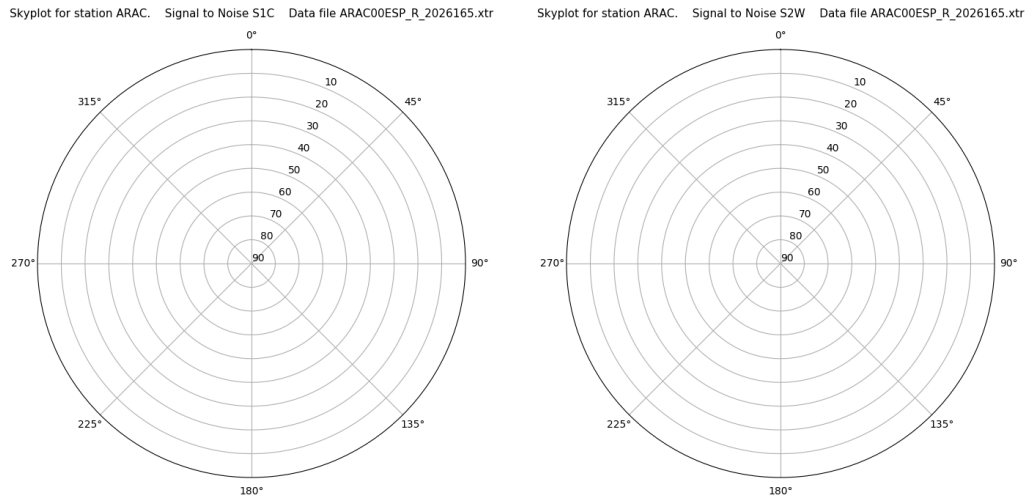


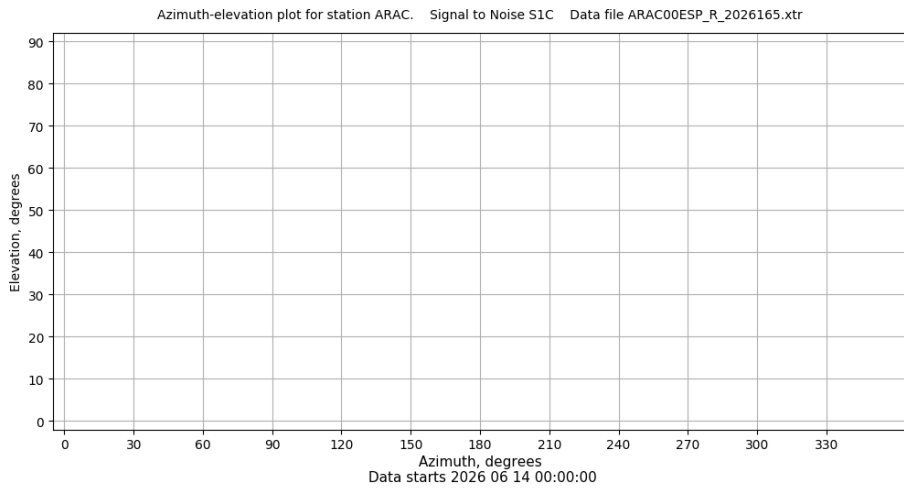
# Control de calidad GNSS GPS diario

Estacion: ARAC  
 Fecha: 2026 06 14  
 Dia del año: 165

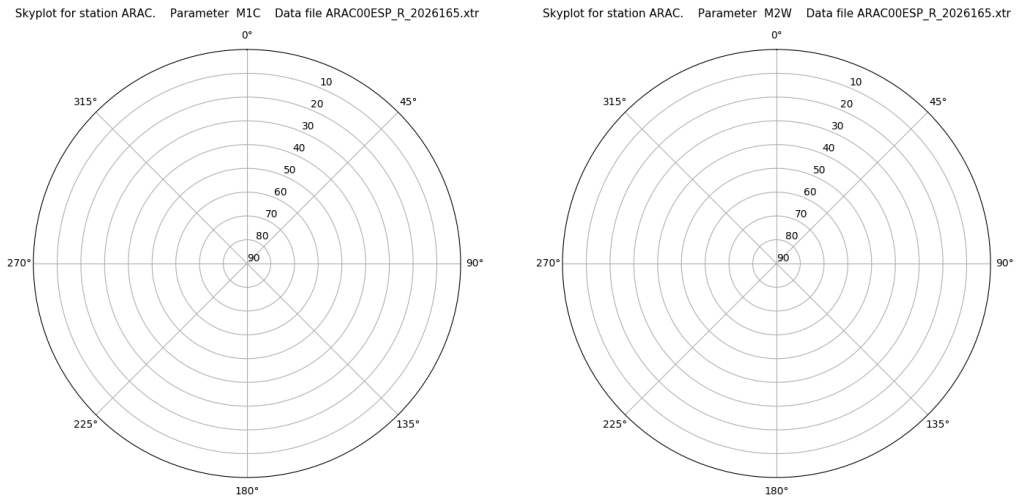
## Señal-Ruido GPS L1 y L2



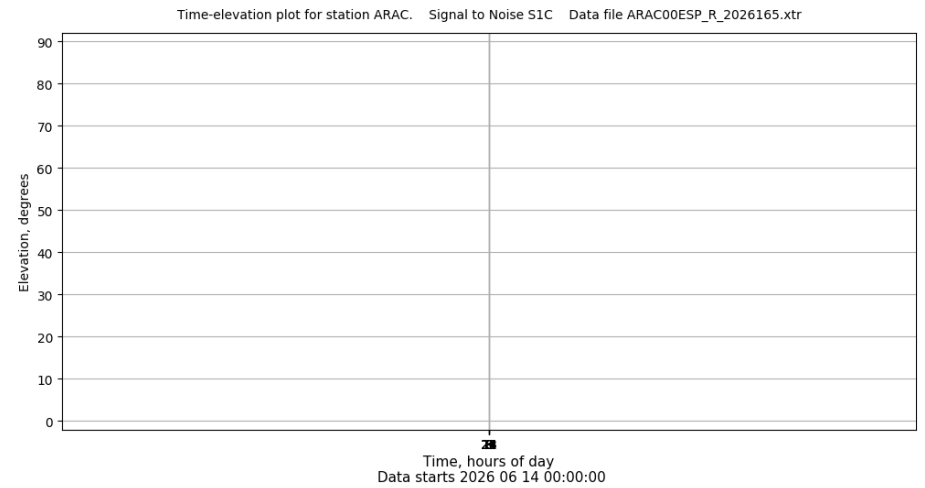
## Azimut-Elevacion



## Multipath GPS L1 y L2



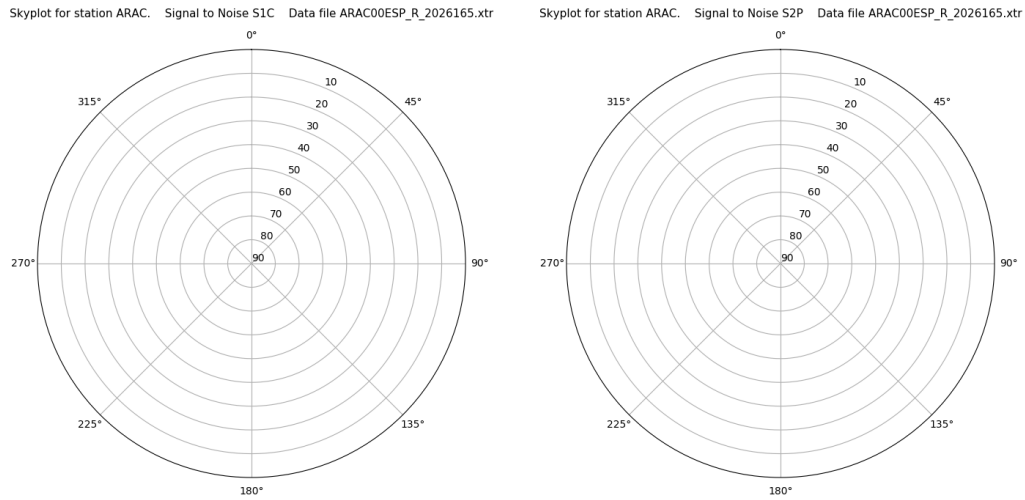
## Tiempo-Elevacion



# Control de calidad GNSS GLO diario

Estacion: ARAC  
 Fecha: 2026 06 14  
 Dia del año: 165

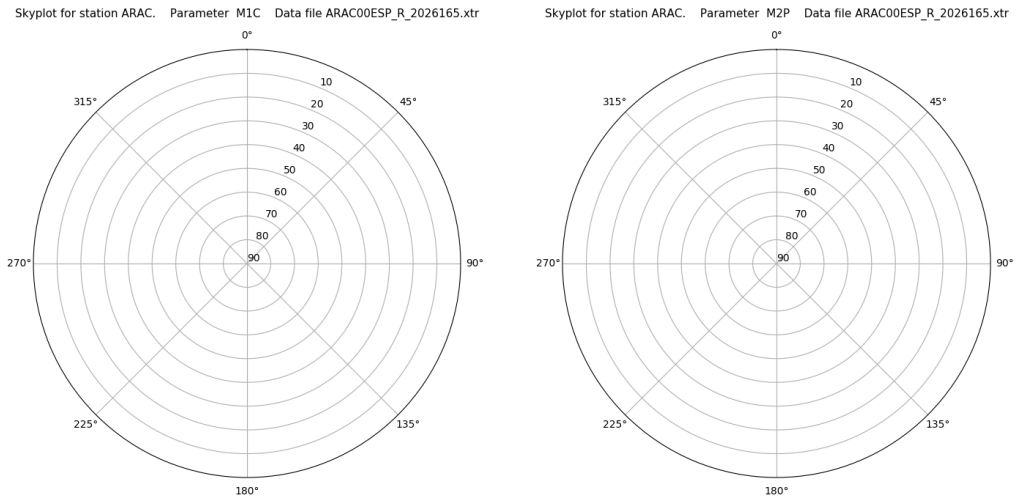
## Señal-Ruido GLO L1 y L2



Data starts 2026 06 14 00:00:00

Data starts 2026 06 14 00:00:00

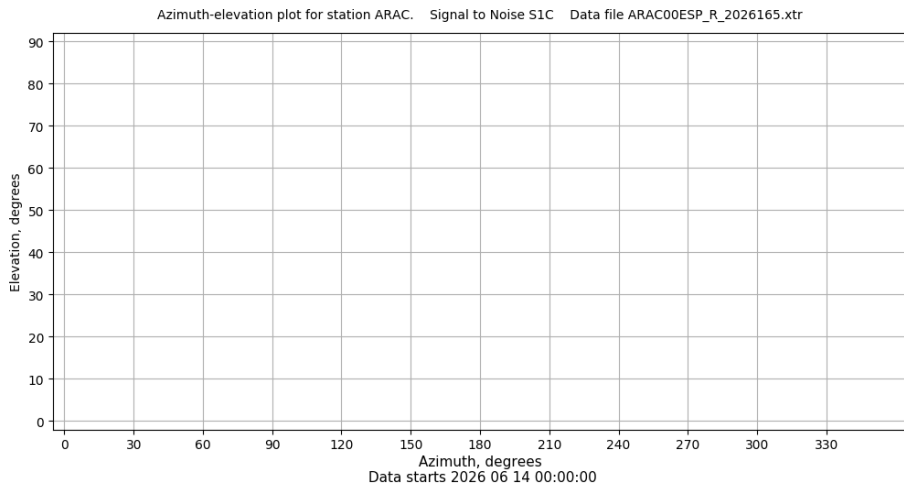
## Multipath GLO L1 y L2



Data starts 2026 06 14 00:00:00

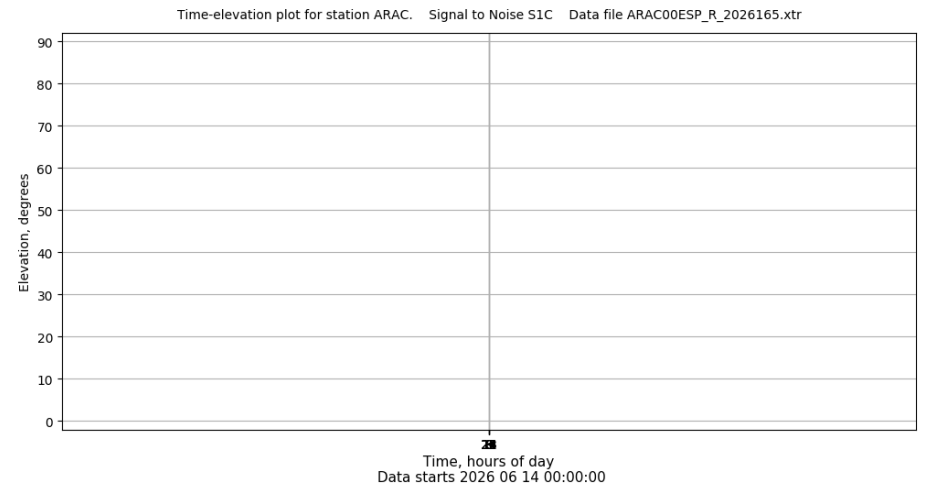
Data starts 2026 06 14 00:00:00

## Azimut-Elevacion



Data starts 2026 06 14 00:00:00

## Tiempo-Elevacion



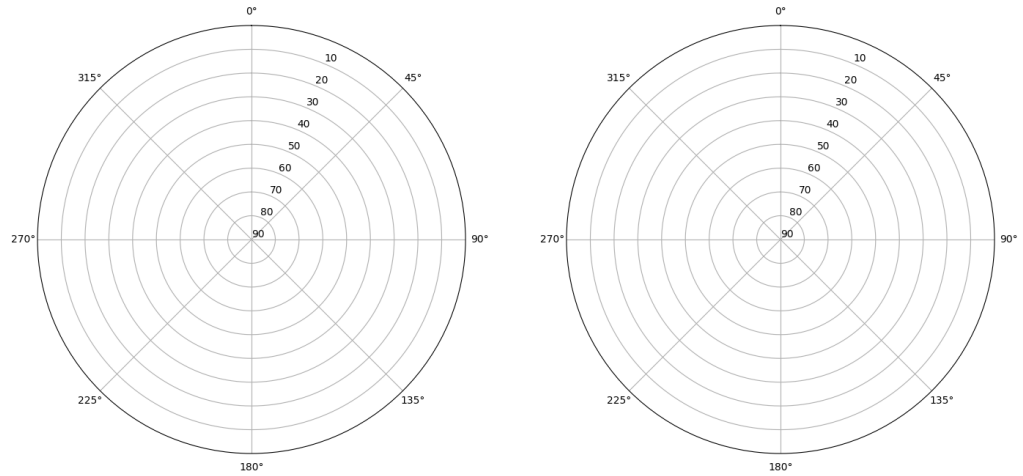
Data starts 2026 06 14 00:00:00

# Control de calidad GNSS GAL diario

Estacion: ARAC  
 Fecha: 2026 06 14  
 Dia del año: 165

## Señal-Ruido GAL E1 y E5

Skyplot for station ARAC. Signal to Noise S1C Data file ARAC00ESP\_R\_2026165.xtr Skyplot for station ARAC. Signal to Noise S5Q Data file ARAC00ESP\_R\_2026165.xtr

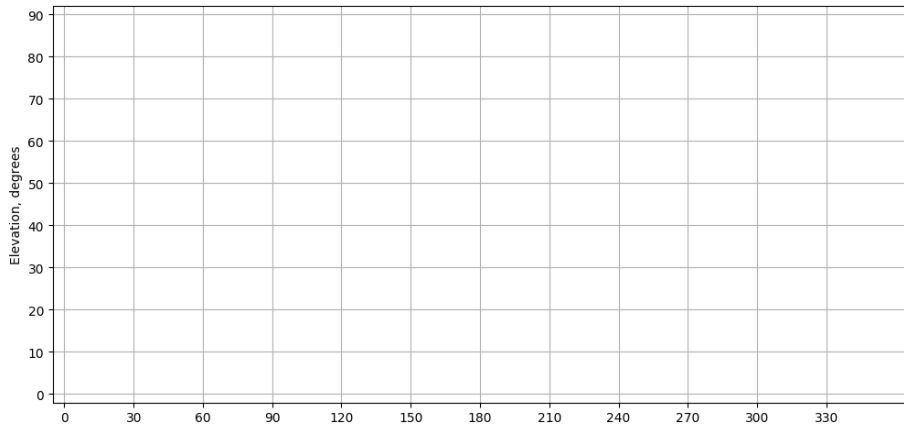


Data starts 2026 06 14 00:00:00

Data starts 2026 06 14 00:00:00

## Azimut-Elevacion

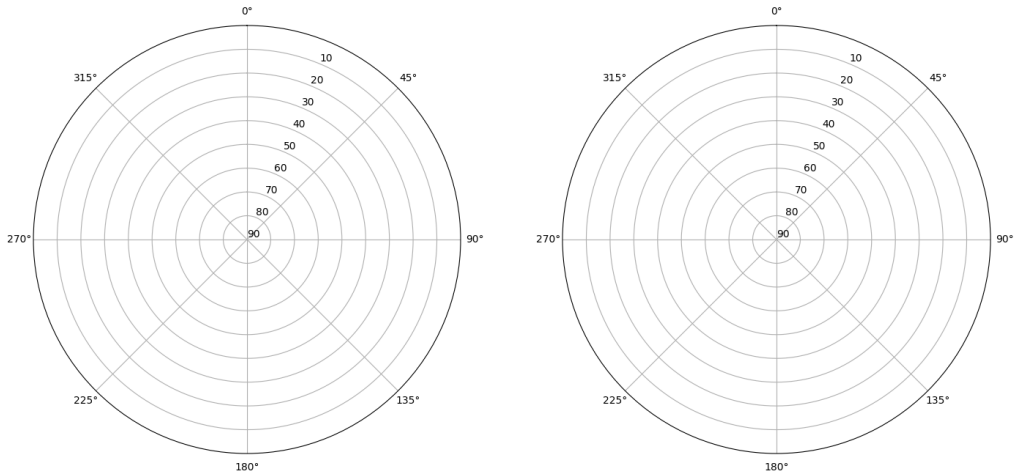
Azimuth-elevation plot for station ARAC. Signal to Noise S1C Data file ARAC00ESP\_R\_2026165.xtr



Data starts 2026 06 14 00:00:00

## Multipath GAL E1 y E5

Skyplot for station ARAC. Parameter M1C Data file ARAC00ESP\_R\_2026165.xtr Skyplot for station ARAC. Parameter M5Q Data file ARAC00ESP\_R\_2026165.xtr




Data starts 2026 06 14 00:00:00

Data starts 2026 06 14 00:00:00

## Tiempo-Elevacion

Time-elevation plot for station ARAC. Signal to Noise S1C Data file ARAC00ESP\_R\_2026165.xtr



Data starts 2026 06 14 00:00:00