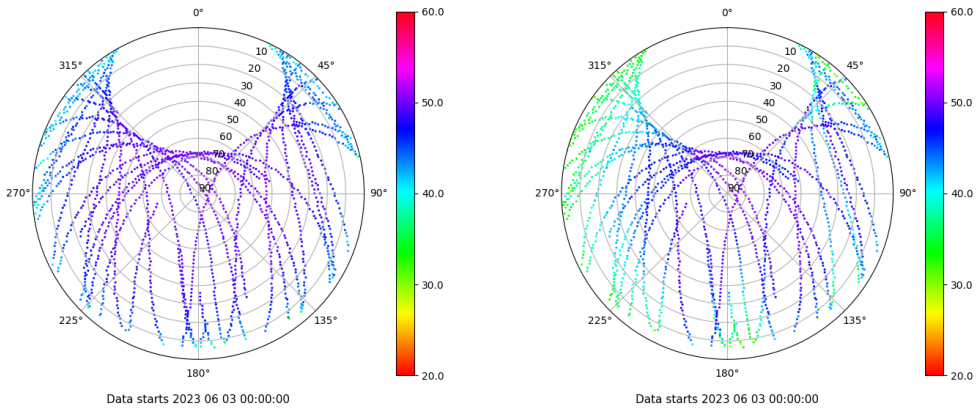


Control de calidad GNSS GPS diario

Estacion: ALMO
 Fecha: 2023 06 03
 Dia del año: 154

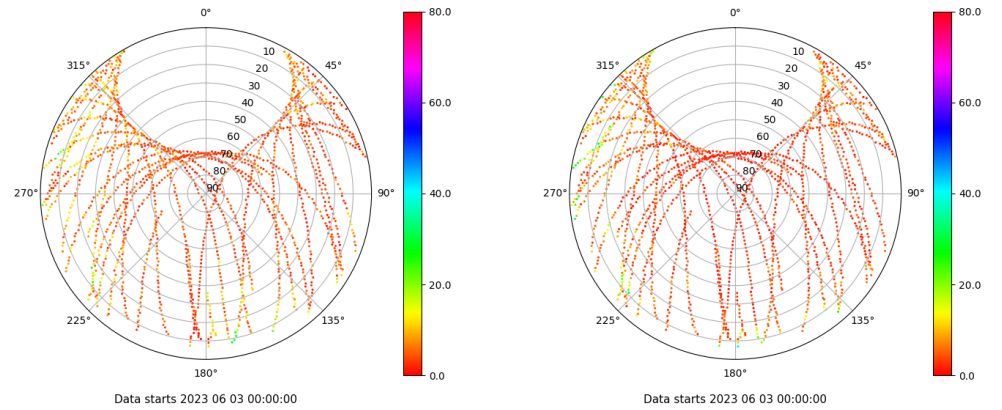
Señal-Ruido GPS L1 y L2

Skyplot for station ALMO. Signal to Noise S1C Data file ALMO00ESP_R_2023154.xtr Skyplot for station ALMO. Signal to Noise S2W Data file ALMO00ESP_R_2023154.xtr



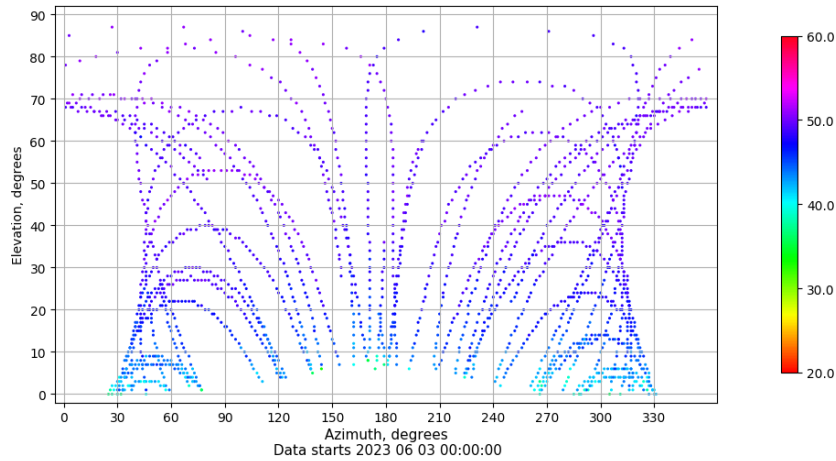
Multipath GPS L1 y L2

Skyplot for station ALMO. Parameter M1C Data file ALMO00ESP_R_2023154.xtr Skyplot for station ALMO. Parameter M2W Data file ALMO00ESP_R_2023154.xtr



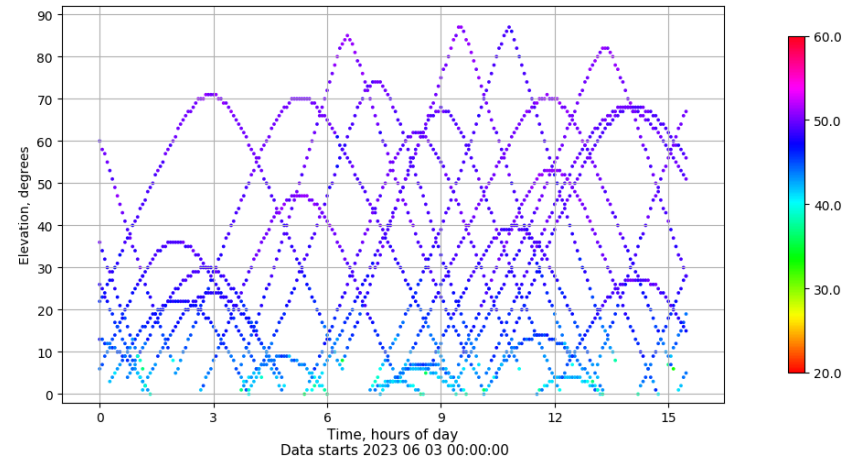
Azimuth-Elevacion

Azimuth-elevation plot for station ALMO. Signal to Noise S1C Data file ALMO00ESP_R_2023154.xtr



Tiempo-Elevacion

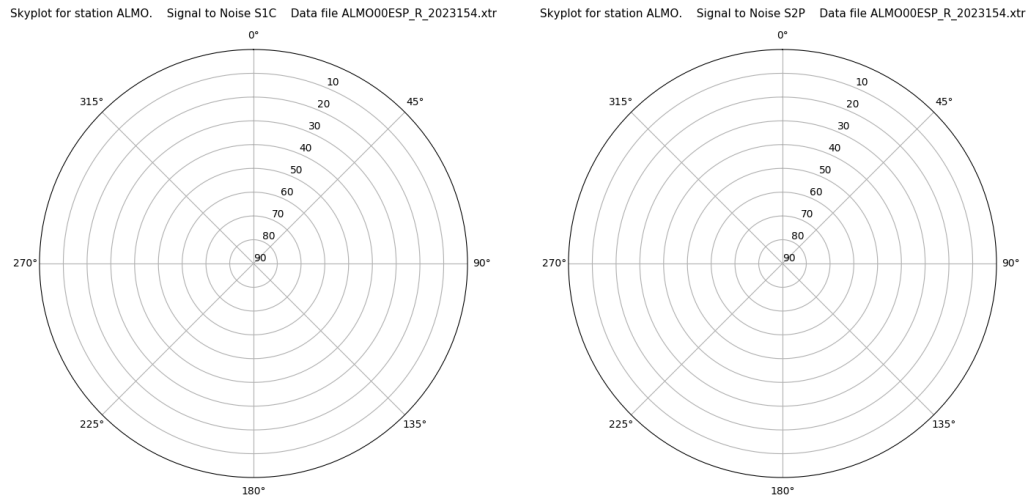
Time-elevation plot for station ALMO. Signal to Noise S1C Data file ALMO00ESP_R_2023154.xtr



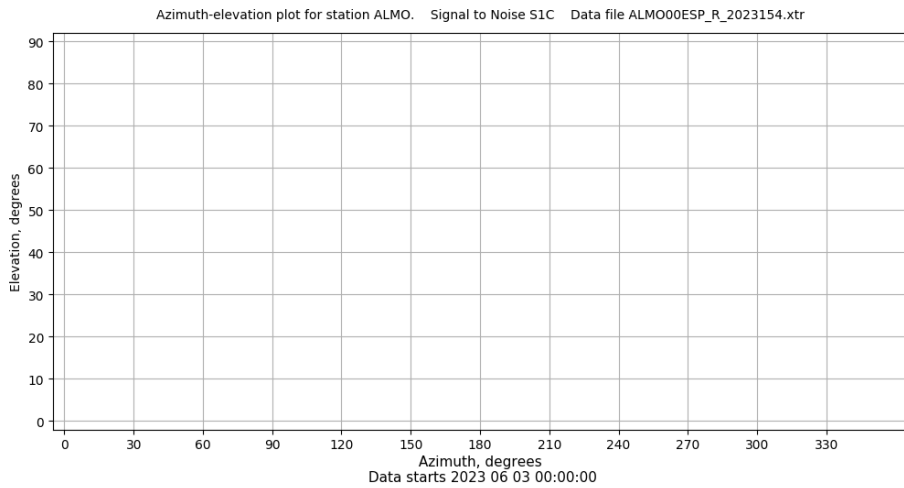
Control de calidad GNSS GLO diario

Estacion: ALMO
 Fecha: 2023 06 03
 Dia del año: 154

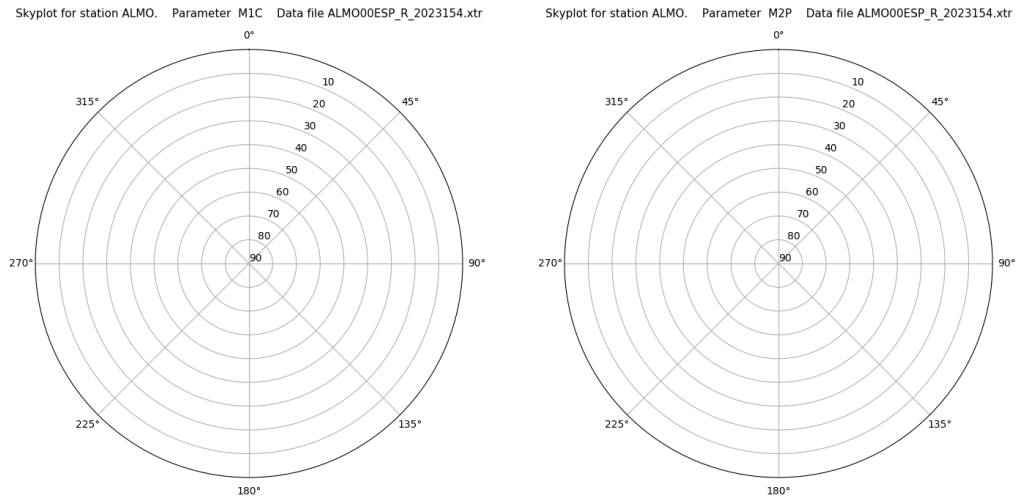
Señal-Ruido GLO L1 y L2



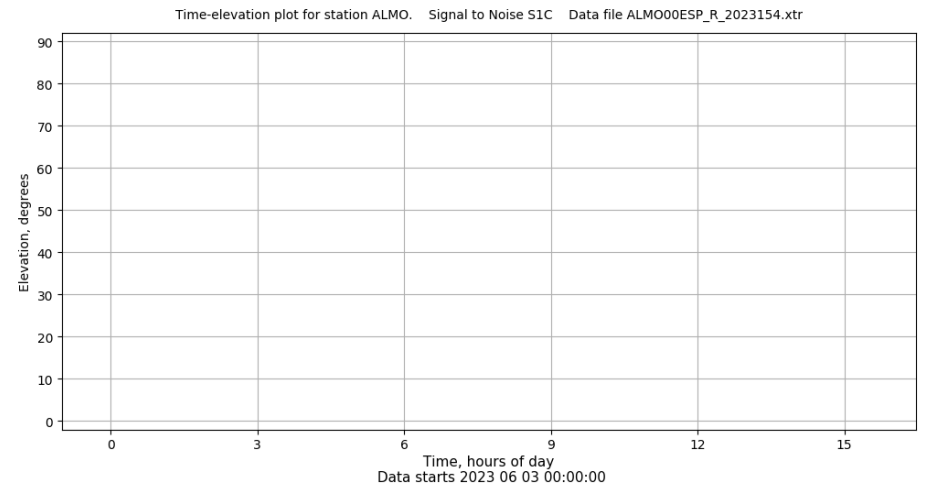
Azimut-Elevacion



Multipath GLO L1 y L2



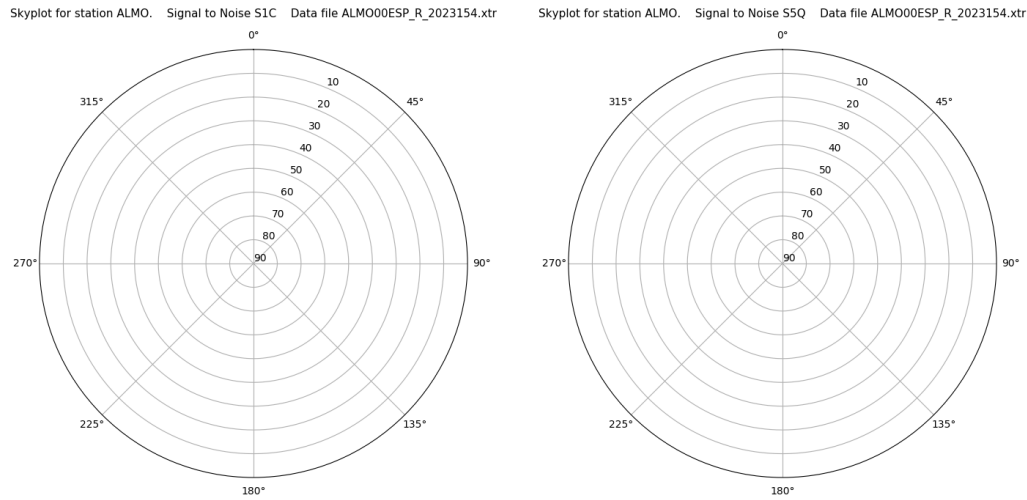
Tiempo-Elevacion



Control de calidad GNSS GAL diario

Estacion: ALMO
 Fecha: 2023 06 03
 Dia del año: 154

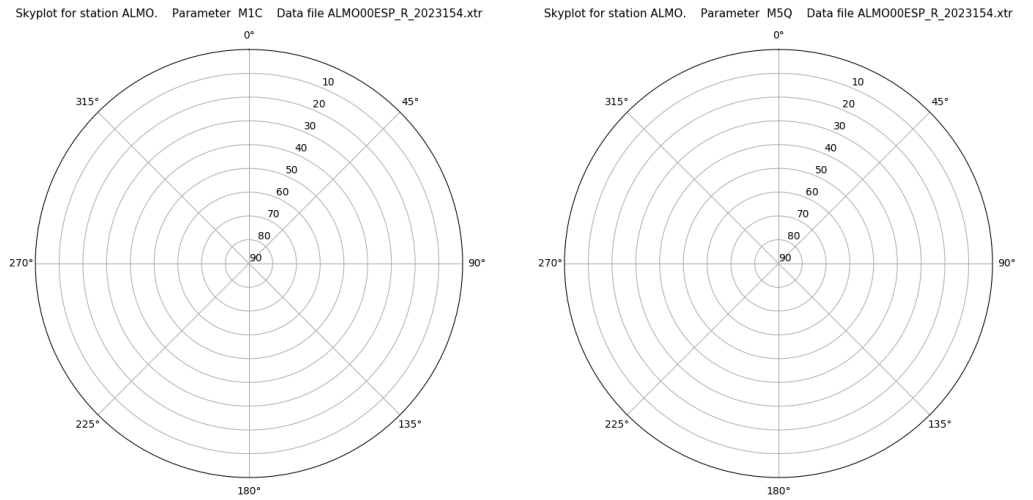
Señal-Ruido GAL E1 y E5



Data starts 2023 06 03 00:00:00

Data starts 2023 06 03 00:00:00

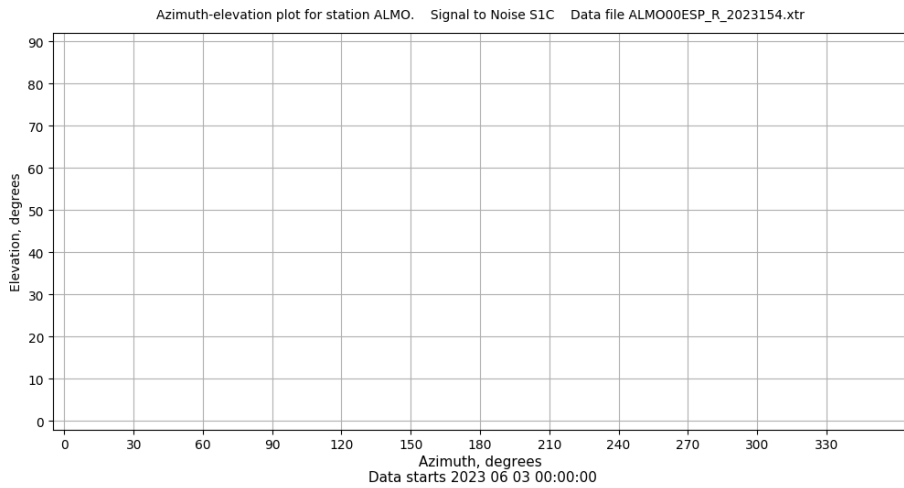
Multipath GAL E1 y E5



Data starts 2023 06 03 00:00:00

Data starts 2023 06 03 00:00:00

Azimut-Elevacion



Tiempo-Elevacion

