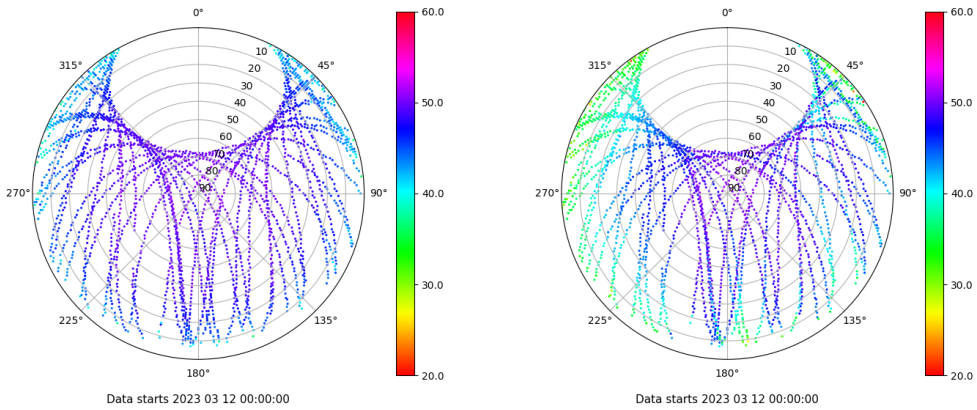


Control de calidad GNSS GPS diario

Estacion: ALMO
 Fecha: 2023 03 12
 Dia del año: 071

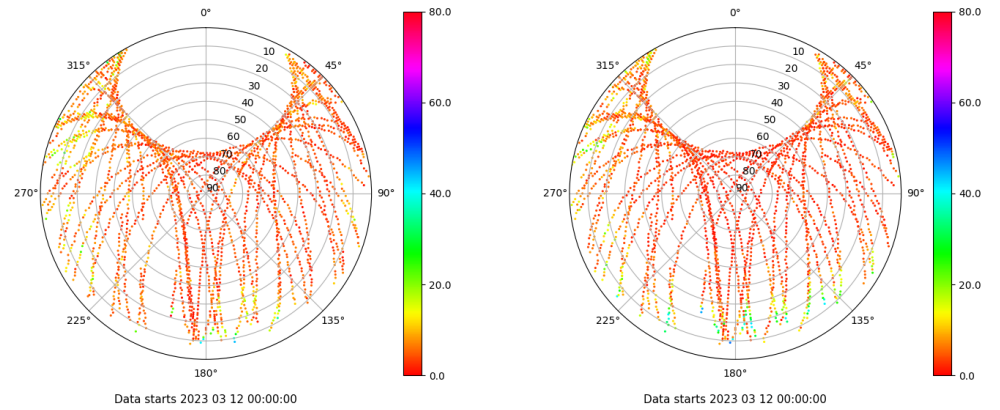
Señal-Ruido GPS L1 y L2

Skyplot for station ALMO. Signal to Noise S1C Data file ALMO00ESP_R_2023071.xtr Skyplot for station ALMO. Signal to Noise S2W Data file ALMO00ESP_R_2023071.xtr



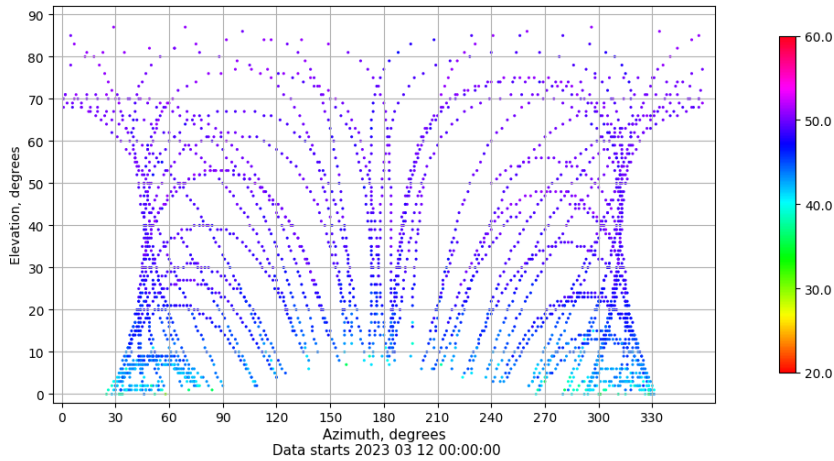
Multipath GPS L1 y L2

Skyplot for station ALMO. Parameter M1C Data file ALMO00ESP_R_2023071.xtr Skyplot for station ALMO. Parameter M2W Data file ALMO00ESP_R_2023071.xtr



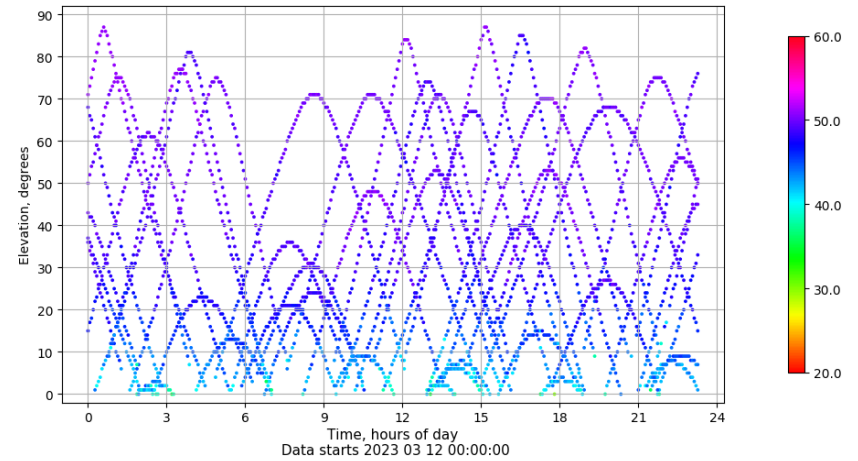
Azimuth-Elevacion

Azimuth-elevation plot for station ALMO. Signal to Noise S1C Data file ALMO00ESP_R_2023071.xtr



Tiempo-Elevacion

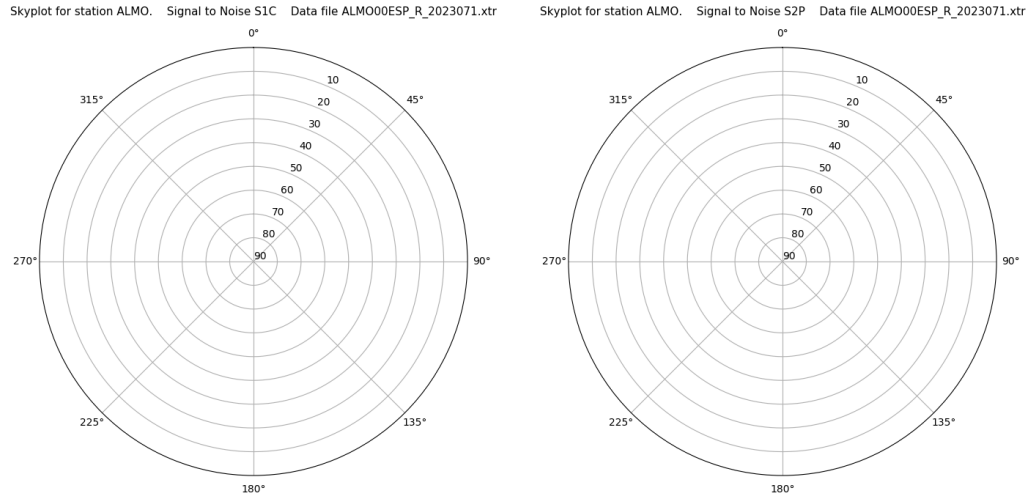
Time-elevation plot for station ALMO. Signal to Noise S1C Data file ALMO00ESP_R_2023071.xtr



Control de calidad GNSS GLO diario

Estacion: ALMO
 Fecha: 2023 03 12
 Dia del año: 071

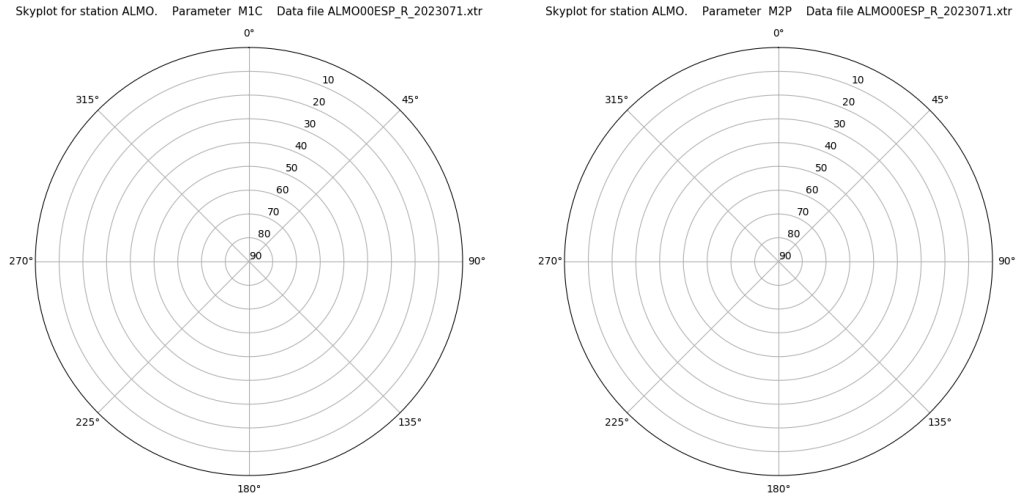
Señal-Ruido GLO L1 y L2



Data starts 2023 03 12 00:00:00

Data starts 2023 03 12 00:00:00

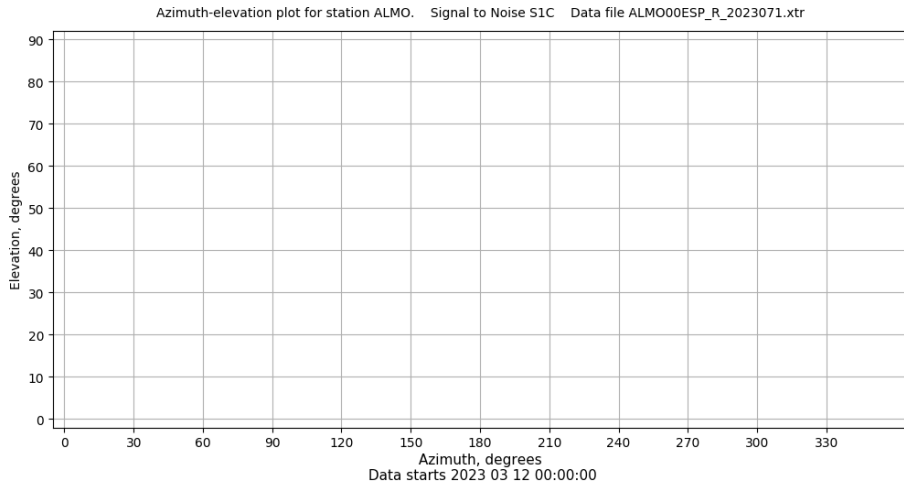
Multipath GLO L1 y L2



Data starts 2023 03 12 00:00:00

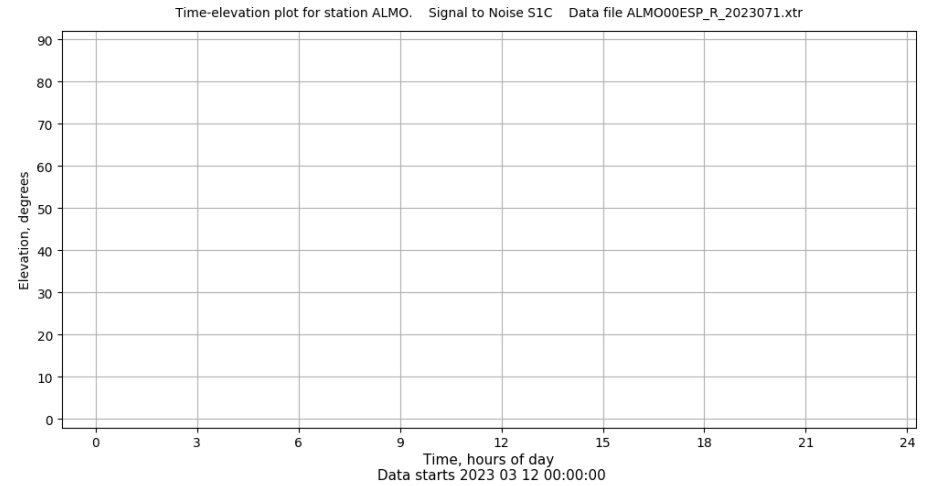
Data starts 2023 03 12 00:00:00

Azimut-Elevacion



Data starts 2023 03 12 00:00:00

Tiempo-Elevacion

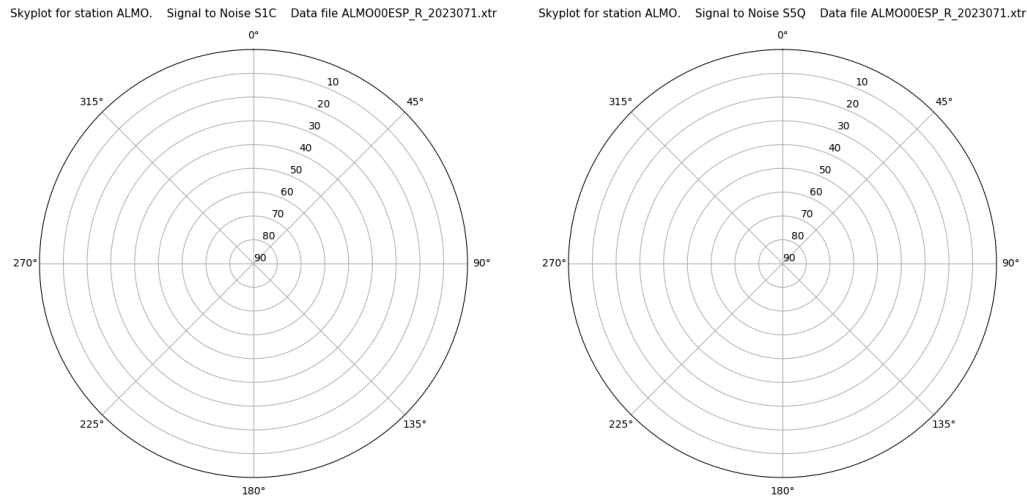


Data starts 2023 03 12 00:00:00

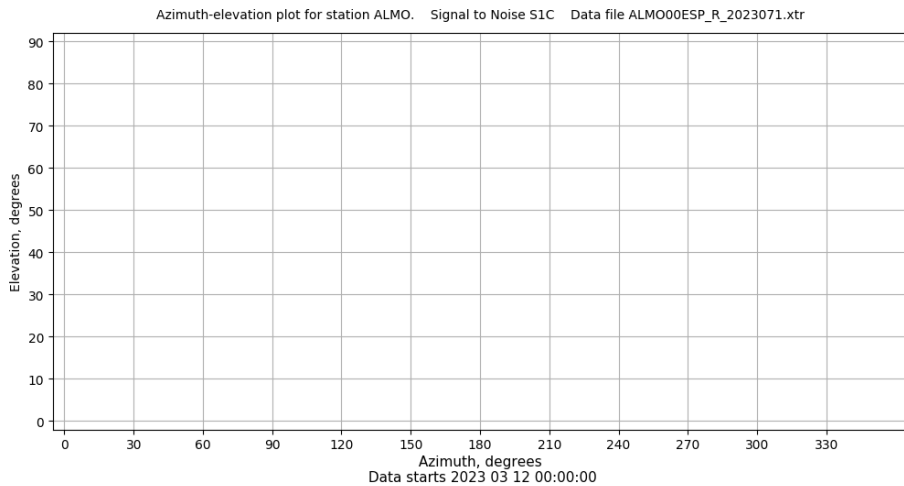
Control de calidad GNSS GAL diario

Estacion: ALMO
 Fecha: 2023 03 12
 Dia del año: 071

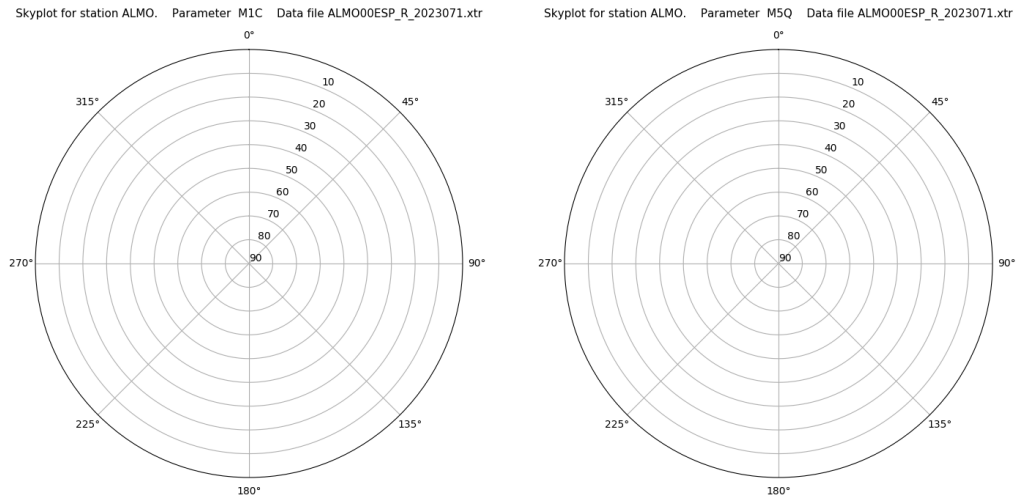
Señal-Ruido GAL E1 y E5



Azimut-Elevacion



Multipath GAL E1 y E5



Tiempo-Elevacion

