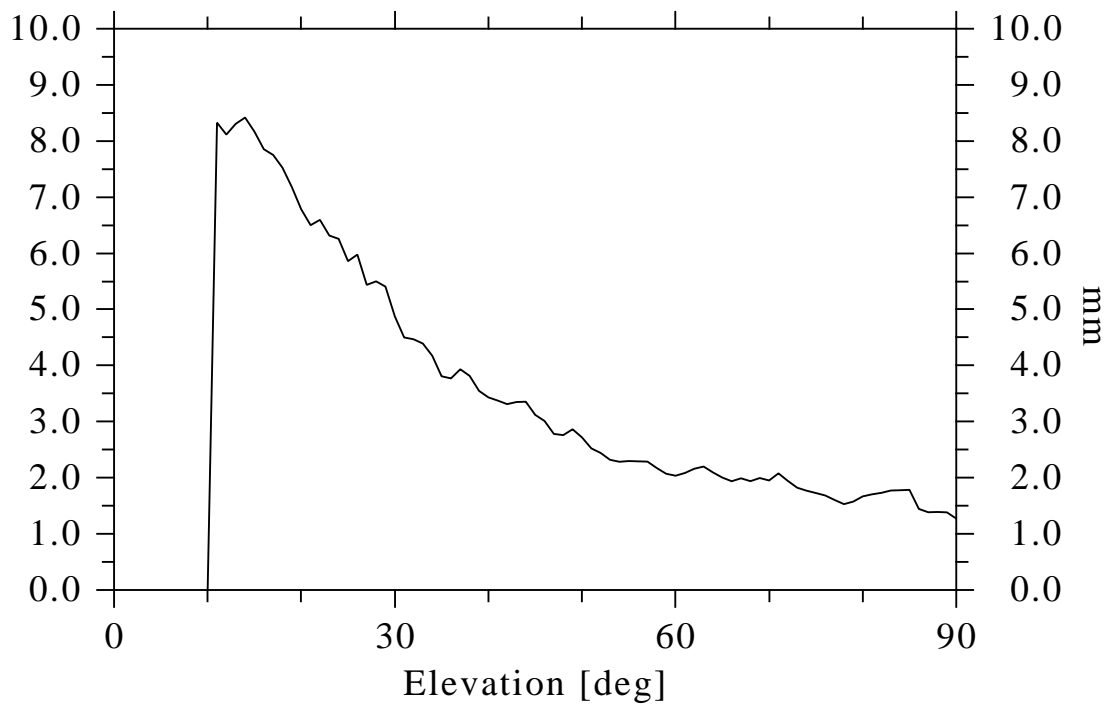
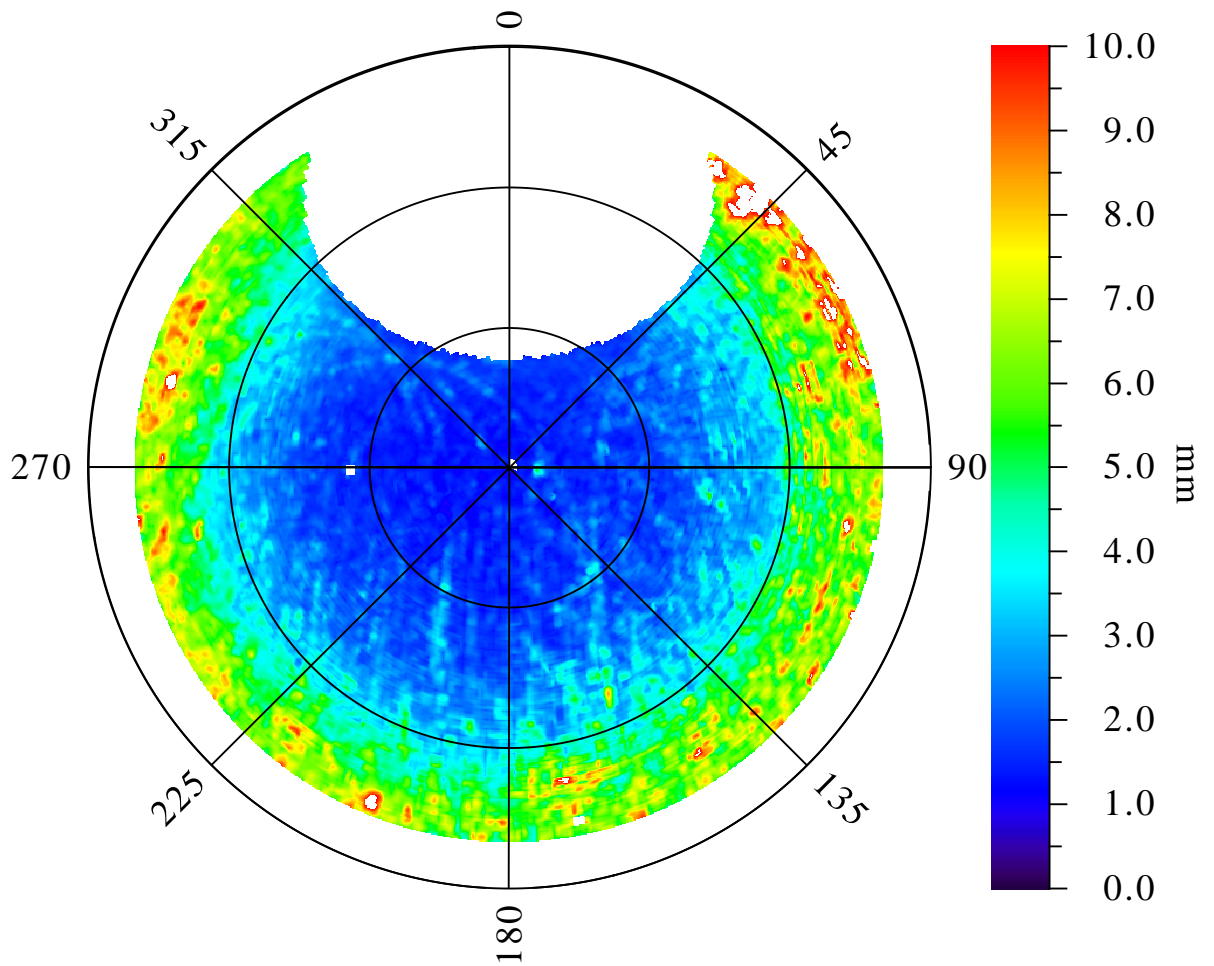


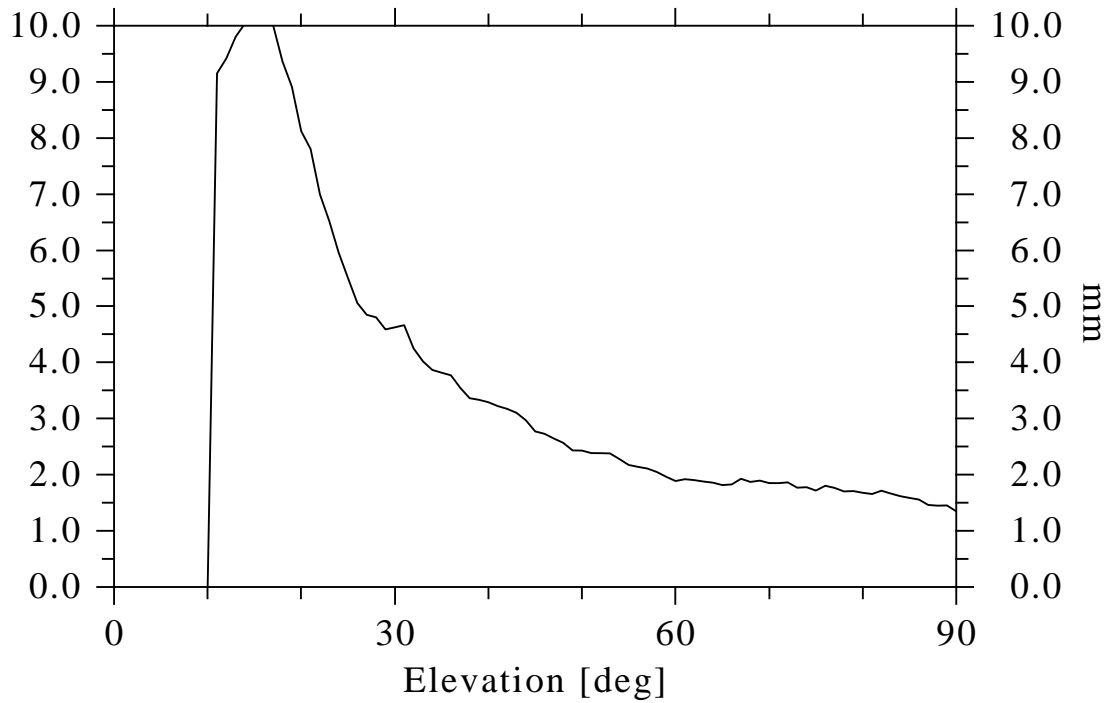
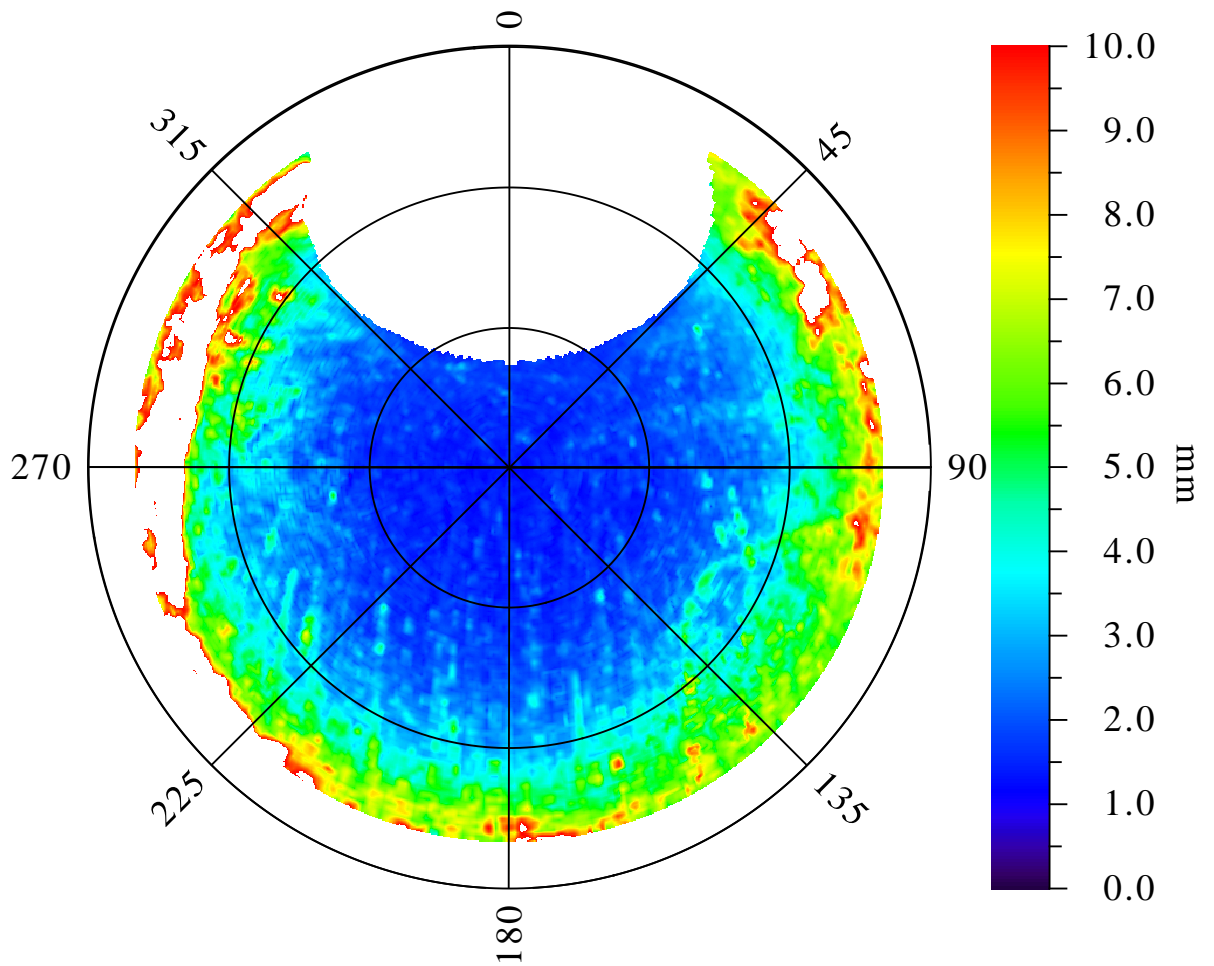
C:\Data-GNSMART\stb\CACE292.stb

GALILEO - 1C - 7Q - L0 Phase - Standard Deviation



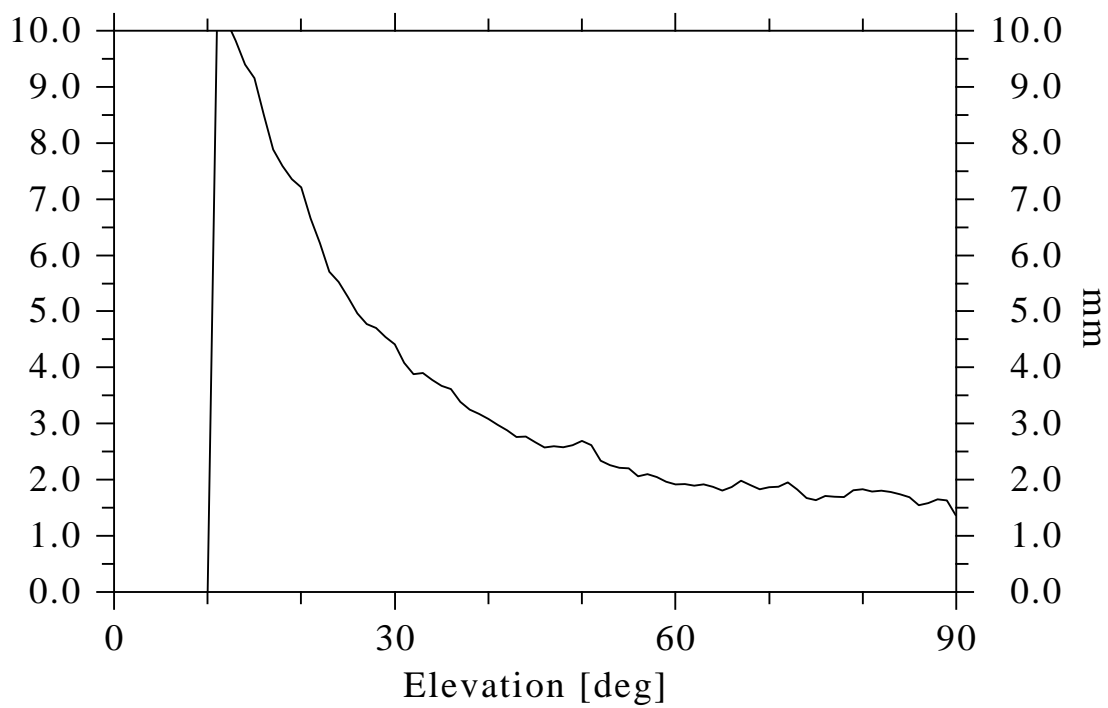
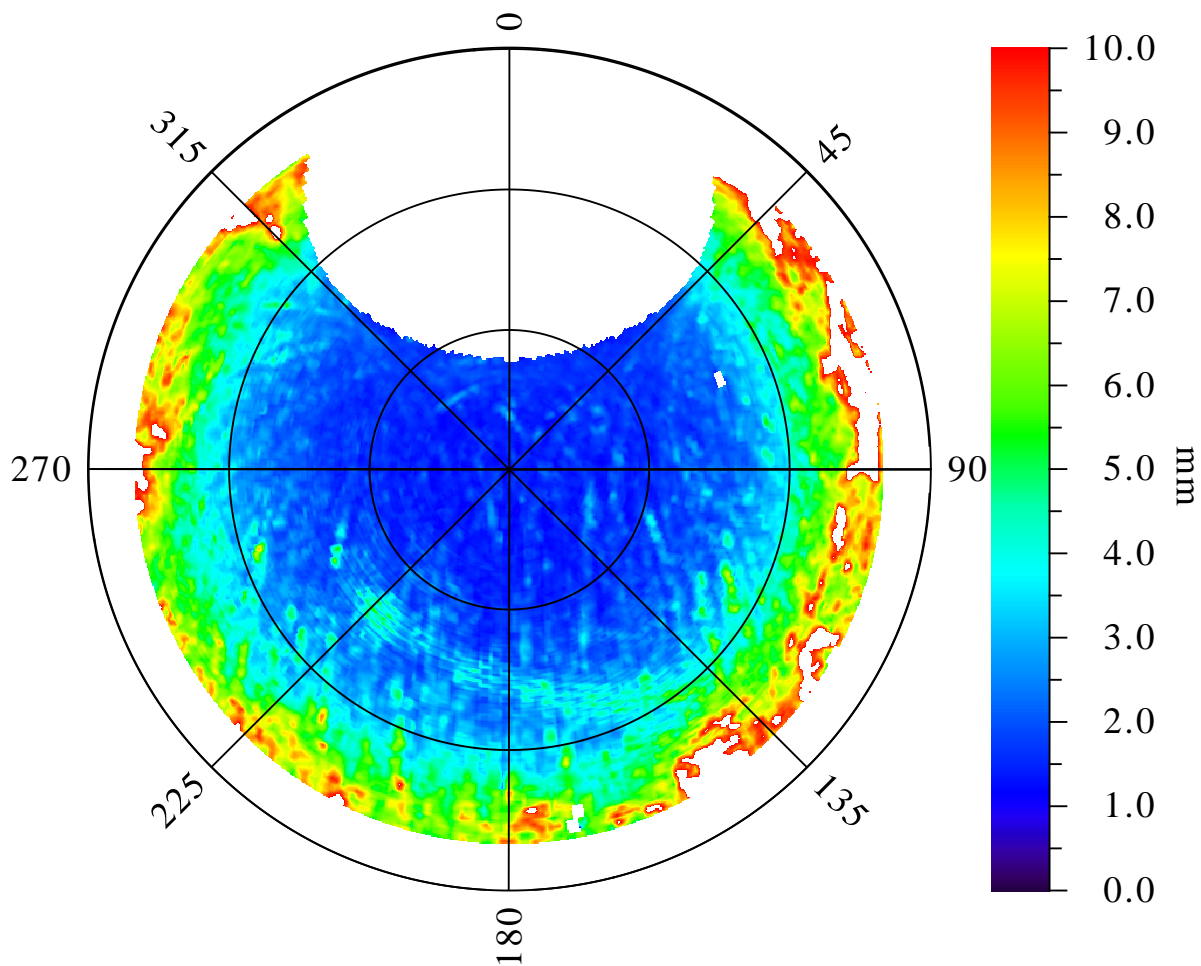
C:\Data-GNSMART\stb\CORI292.stb

GALILEO - 1C - 7Q - L0 Phase - Standard Deviation



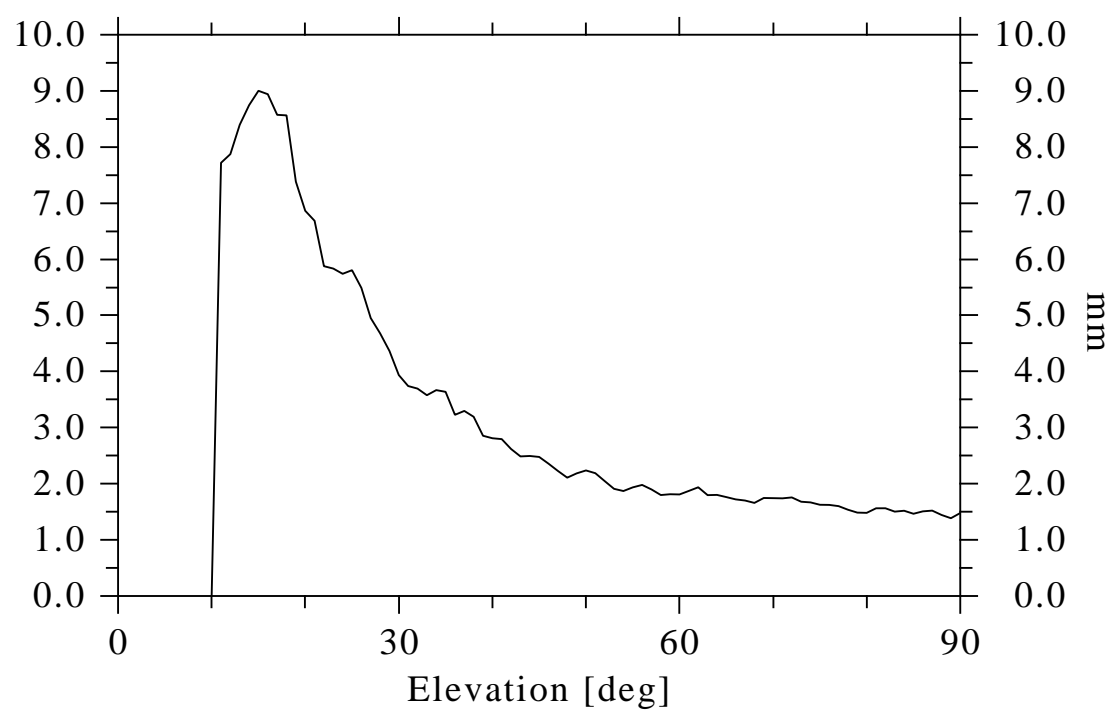
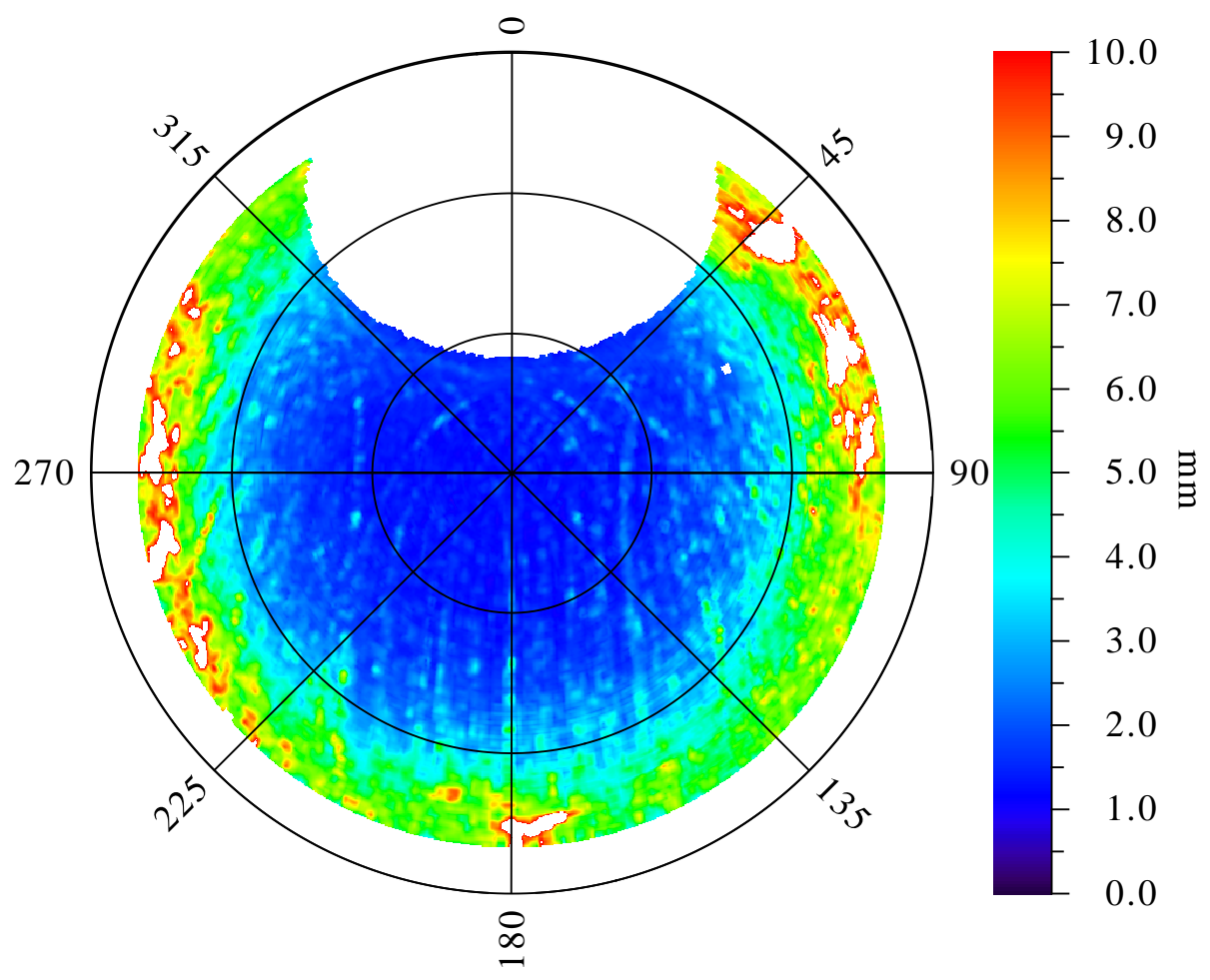
C:\Data-GNSMART\stb\HERR292.stb

GALILEO - 1C - 7Q - L0 Phase - Standard Deviation



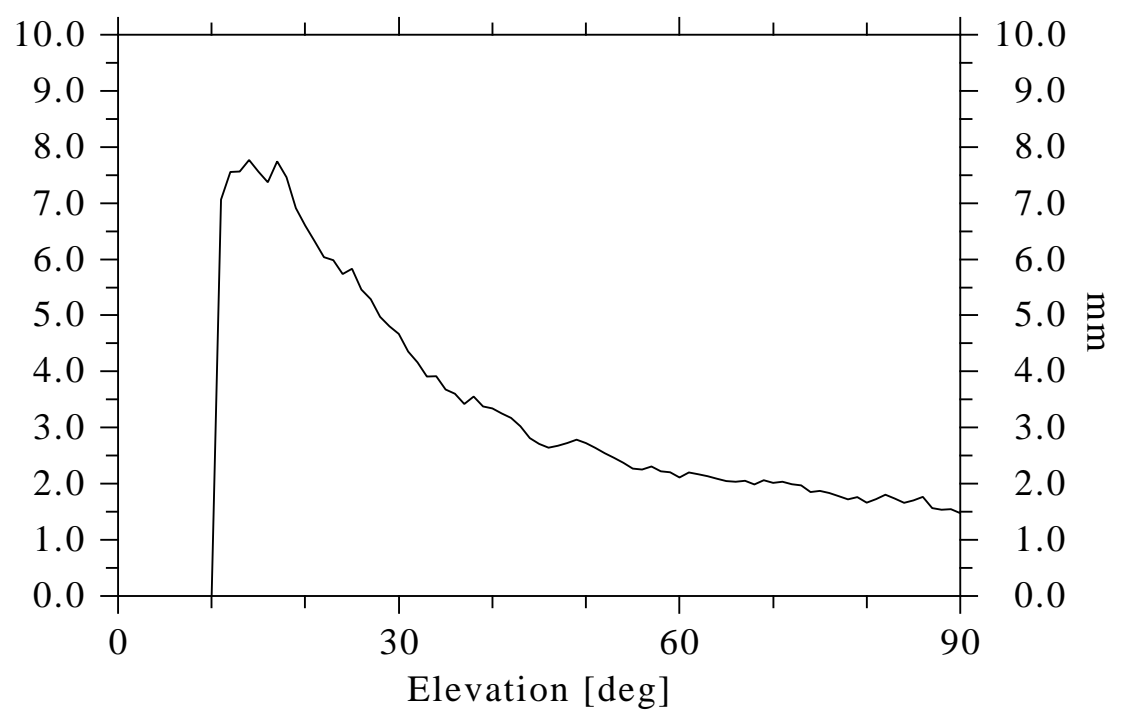
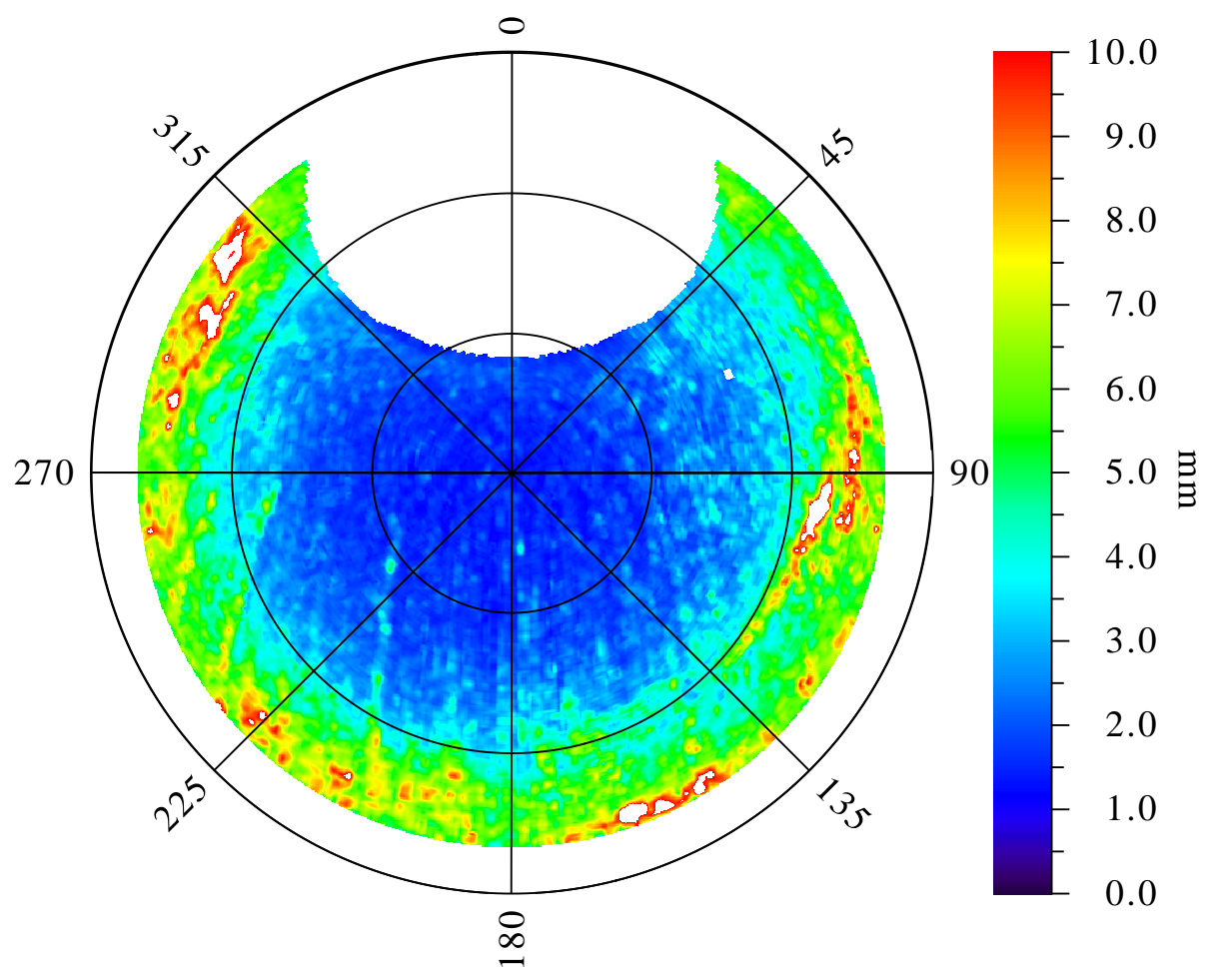
C:\Data-GNSMART\stb\JERE292.stb

GALILEO - 1C - 7Q - L0 Phase - Standard Deviation



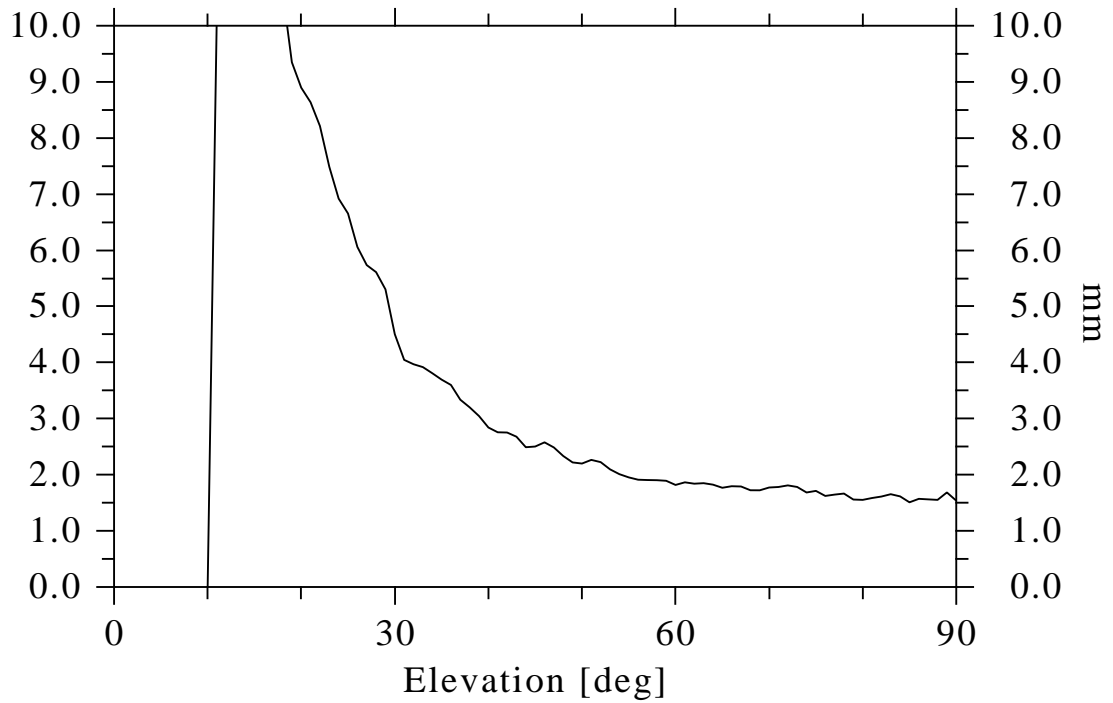
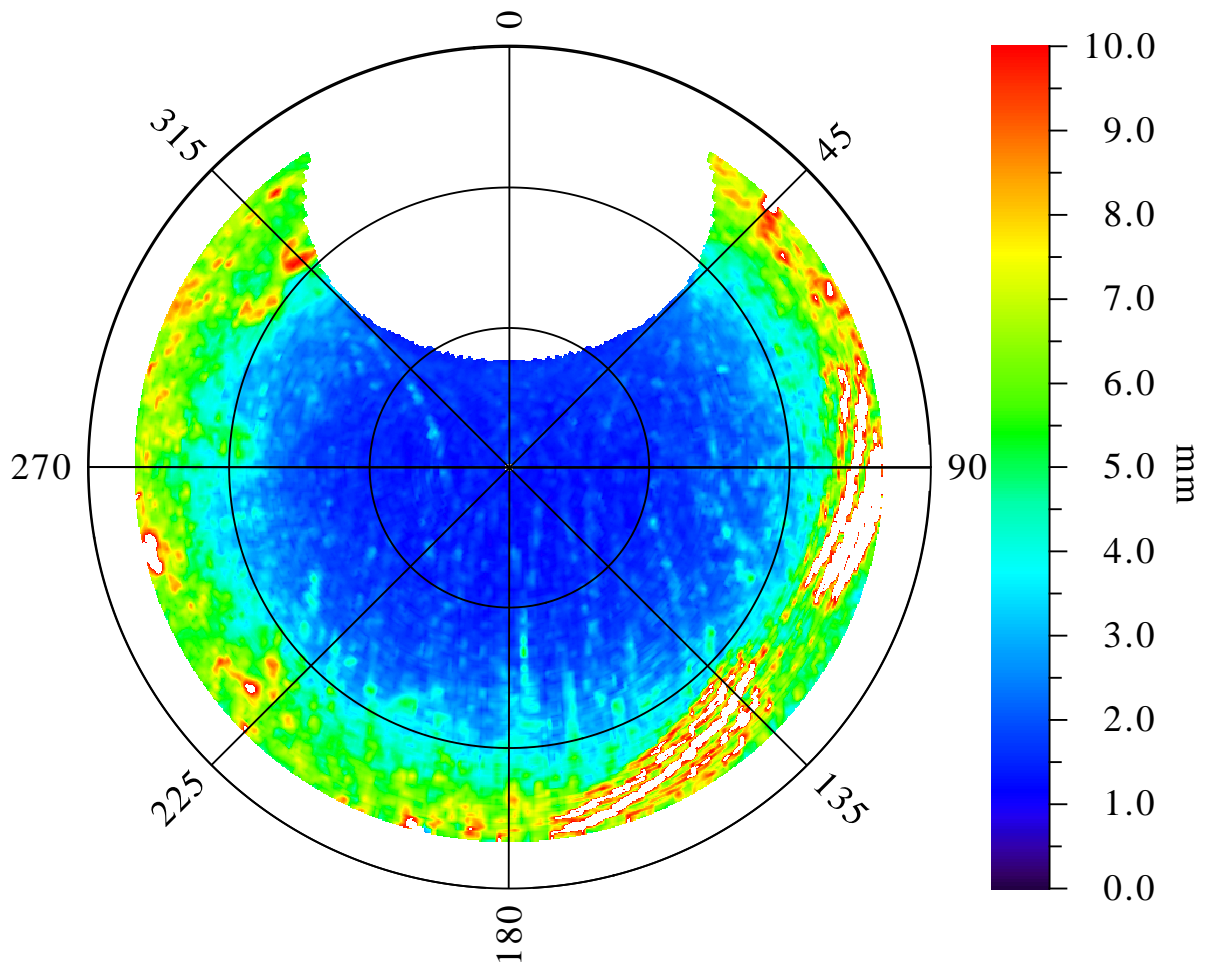
C:\Data-GNSMART\stb\LLER292.stb

GALILEO - 1C - 7Q - L0 Phase - Standard Deviation



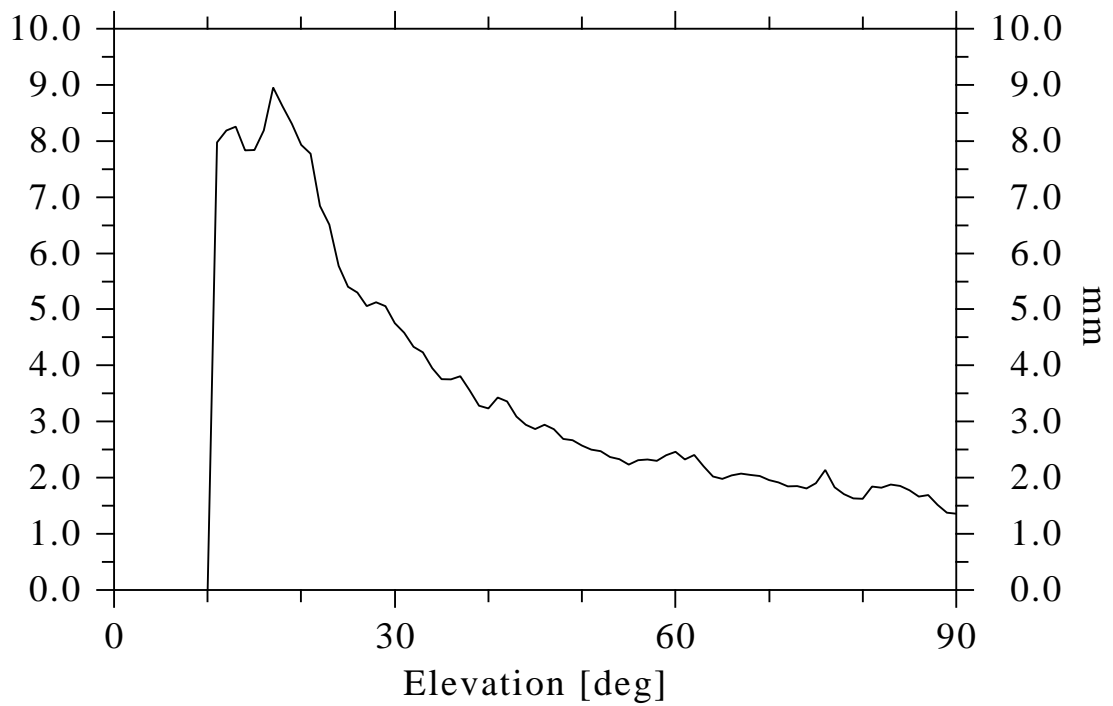
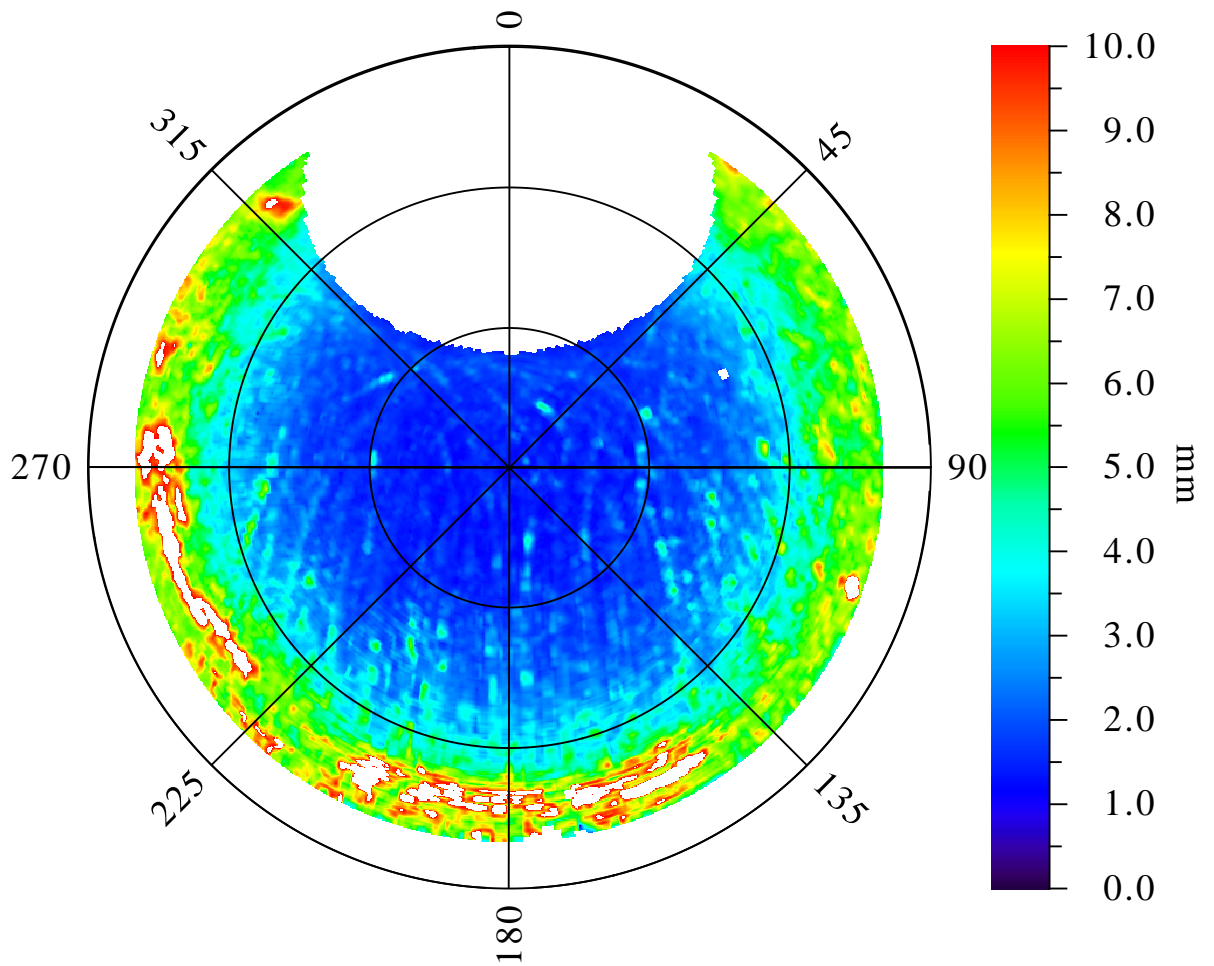
C:\Data-GNSMART\stb\NAVA292.stb

GALILEO - 1C - 7Q - L0 Phase - Standard Deviation



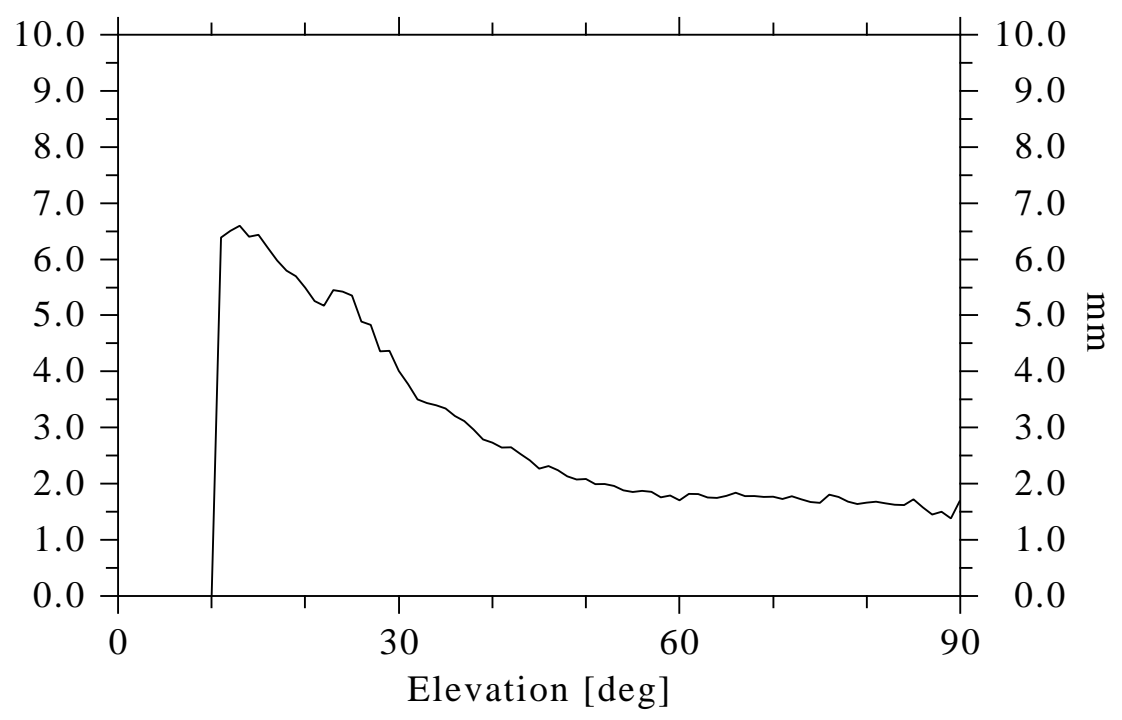
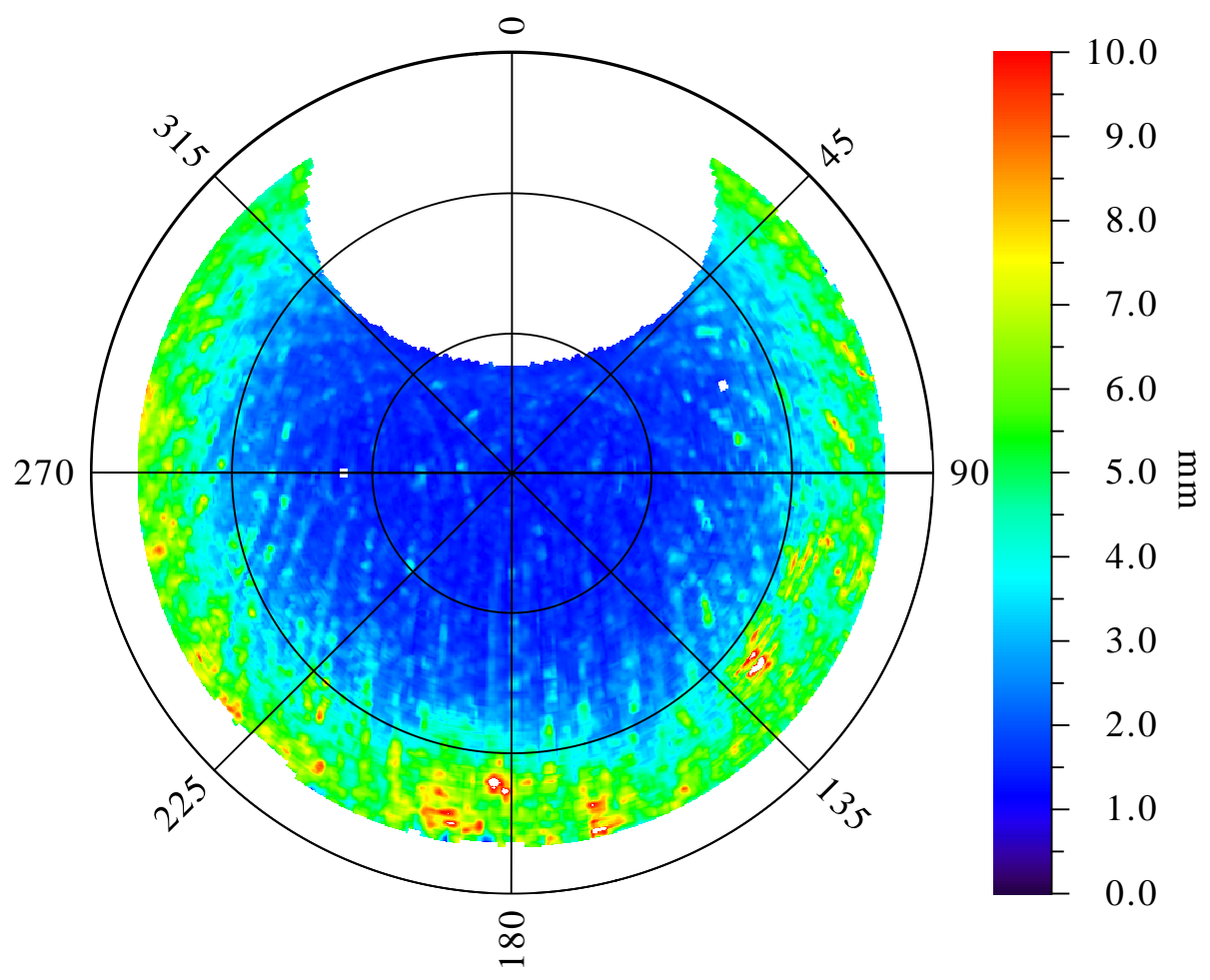
C:\Data-GNSMART\stb\POZO292.stb

GALILEO - 1C - 7Q - L0 Phase - Standard Deviation



C:\Data-GNSMART\stb\SPAB292.stb

GALILEO - 1C - 7Q - L0 Phase - Standard Deviation





C:\Data-GNSMART\stb\ZFRA292.stb

GALILEO - 1C - 7Q - L0 Phase - Standard Deviation

